

WELLHEAD PROTECTION PLAN
PHASE II 5 YEAR UPDATE

CITY OF GOSHEN
GOSHEN, INDIANA

MARCH 2022



Indiana - Michigan - Illinois - Colorado



Mishawaka, IN / 574.254.9050
Tipton, IN / 317.896.2987
Ionia, MI / 616.527.0050
Fenton, MI / 810.215.1295
Lombard, IL / 630.708.3212
Boulder, CO / 574.286.0765
Littleton, CO / 303.968.7920

April 5, 2022

Mr. Christian Walker, Section Chief
Indiana Department of Environmental Management
Office of Water Quality- Drinking Water Branch, Groundwater Section, IGCN 1255
100 N. Senate Avenue
Indianapolis, IN 46204

RE: Phase II Wellhead Protection Plan 5 Year Update, City of Goshen (PWSID # 5220009)

Dear Mr. Walker:

Peerless-Midwest, Inc. (PMI) was contracted by the City of Goshen, Indiana (the City) to complete the Phase II Wellhead Protection (WHP) Plan 5 Year Update for the City's Well Fields. A summary of the updates is provided below.

BACKGROUND

The City provides drinking water to a population of 32,267. The City's Wellhead Protection Area was approved by the Indiana Department of Environmental Management (IDEM) on October 1, 2000. The City's WHP Phase II 5 Year Update Plan was approved by IDEM in April 2017. The Phase II 5 Year Update delineation approval letter is provided in Attachment A.

The State of Indiana requires that Wellhead Protection Plans (WHP Plan) be updated every 5 years after the Phase II is approved, regardless of service size. Goshen's Five Year Update is due to IDEM by April 7, 2022.

PRODUCTION WELLS

Goshen operates 9 production wells at two separate well fields. The "North" well field and associated water treatment plant consists of production wells 1A, 2, 3, 5A, 6A, and 7A. This well field is located in the northern portion of the City limits east of State Road 15. These 6 wells are completed in the semi-confined sand and gravel aquifer. The "Kercher" well field and associated water treatment plant are located on the south-central portion of the City limits and consists of production wells 12, 13 and 14. These 3 wells are also completed in a semi-confined sand and gravel aquifer. Goshen's production wells and associated well fields are included in attached

Figure 1. The Indiana Department of Environmental Management (IDEM) has completed a Source Water Assessment for Goshen and determined that the community's municipal wells have a moderately high susceptibility to be impacted by potential sources of contamination (<http://www.in.gov/idem/cleanwater/2451.htm>).

TABLE 1 Goshen Production Well Summary

Well Field	Well ID	Easting (meters) ¹	Northing (meters) ¹	Pump Rating (gpm)	Well Depth (feet)	Well Diameter (inches)	Screen Interval (feet)
North	1A	597,397	4,604,628	1,200	170	12	145-170
	2	597,329	4,604,693	500	145	12	125-145
	3	597,339	4,604,689	1,000	156	12	136-156
	5A	597,359	4,604,677	1,200	169	12	139-169
	6A	597,367	4,604,671	1,200	152	12	132-152
	7A	597,382	4,604,663	1,200	161	12	131-161
Kercher	12	598,999	4,601,238	1,500	188	12	168-188
	13	599,031	4,601,253	1,800	193	12	158-193
	14	599,060	4,601,270	2,000	225	16	181-225

¹Easting and Northing Coordinates are provided in UTM, Zone 16, NAD 1927.

Well Field Production Data Review

In February 2022, PMI contacted IDEM to determine if an update to Goshen's Wellhead Protection Area (WHPA) delineation would be required. PMI provided IDEM with the recent annual groundwater production data for the municipal wells. The system is currently averaging 184,363 cubic feet per day (ft³/day) at the North well Field and 238,421 ft³/day at the Kercher well field compared to WHPA delineation modeled pumping rates of 475,438 ft³/day and 372,761 ft³/day, respectively.

Since the original delineations performed during the Phase I WHPP implementation, several wells have been abandoned and replaced at the North well field. However, the *net* number of modeled wells has not changed. Well 7 has been abandoned and replaced with Well 7A. Well 5 has been abandoned and replaced with Well 5A. Well 4 has been abandoned and not been replaced. In the original delineation Well 4 was included in the model, and while Well 5 was constructed at the time of delineation it was not being utilized at the time, so it was not included in the model. We believe that the current production from Well 5A essentially "replaces" the production from Well 4 in the model. IDEM agreed, and concluded that an update to the delineation would not be required for this Phase II 5 year update.

A summary table of recent well field production and the IDEM correspondence are provided as Attachment A. The North well field 1 and 5 year time of travel (TOT) WHPAs and Kercher well field 1, 5, and 10 year TOT WHPAs are included as Figure 1.

Local Planning Team Representation

A Local Planning Team (LPT) was established in January 1999 to help guide the present and future activities of the City's WHP Plan. They met again in February 2009 during the Phase II WHPP implementation and 2017 during the last 5 Year update. Since then, the LPT has failed to meet regularly, and the responsibilities of the WHPA have fallen to the Goshen Board of Public Works and Safety. Meetings are held every Monday and are open to the public. Any issues or concerns regarding the WHPA are addressed at this meeting.

A meeting was held on March 31st, 2022 to update/refresh emergency contacts and inform the public on the WHPA and address any new concerns regarding the WHPA. Since this was an irregular meeting, public notice was made on the City's website. Attachment B includes the public notice as well as the meeting agenda, LPT sign-in sheet, and meeting minutes from the meeting.

Inventory of Potential Sources of Contamination

The Potential Contamination Sources (PCSs) are identified by searching federal and state databases and conducting a "windshield survey" of the WHPA. Previously, 62 PCSs were identified in the North well field, while 8 PCSs were identified in the Kercher well field. As part of this WHP Plan update, a comprehensive database search was conducted by Environmental Data Resource, Inc. (EDR) on March 16th, 2022 (reduced EDR reports are provided in Attachment C). This report identifies PCSs as regulated by the federal and state government agencies. A windshield survey was conducted on March 31st, 2022 to identify any unregulated PCSs present within the City's WHPAs.

There are 58 regulated PCSs identified within the City's North 5 year WHPA, 3 of which have been added since the last 5 Year Update. There are 20 unregulated PCSs identified within the City's North 5 year WHPA, 7 of which have been added since the last 5 Year Update. Table 1 in Attachment C provides a summary of the regulated PCSs. Figure 2 shows the locations of the possible sources of contamination.

There are 11 regulated PCSs identified within the City's Kercher 10 year WHPA, 2 of which have been added since the Phase II WHP Plan. There are 5 unregulated PCSs identified within the City's Kercher 10 year WHPA, none of which have been added since the Phase II WHP Plan. Table 2 in Attachment C provides a summary of the Kercher well field PCSs. Figure 3 shows the locations of the potential sources of contamination.

Land uses within the 5 Year North and 10 year Kercher WHPAs were reviewed as part of this update. No significant changes in land use within the WHPA were observed in the last 5 years.

Wellhead Protection Area Management Plan

The goal of the management plan is to specify how the PCSs identified within the WHPAs and activities within the wellhead sanitary setbacks will be managed in order to prevent them from negatively impacting groundwater. The City's 2017 WHP Plan specifies public education and

outreach strategies as the primary management tool for protecting groundwater within the sanitary setback areas and WHPAs.

Property Owner Notification

PCSs identified in Attachment C who were not previously identified as PCSs were mailed notification letters. Using the PCS inventory, a mailing list was developed by PMI and letters were mailed out in April 2022. The letters specify if the PCS is located within the North or Kercher WHPA. Included in the notification letters is information on pollution prevention, proper use and storage of chemicals, maintaining private septic systems, Household Hazardous Waste (HHW) disposal locations and contact information, and locations of the WHP Plan. Also included is a map of the WHPA. An example of the updated notification letters are provided in Attachment D.

WHP Plan Availability

Upon IDEM approval of this Phase II Five Year Update, copies of this update will be made available at the North well field Water Treatment Plant located at 308 North 5th Street in Goshen and the Goshen Public Library located at 601 South 5th Street in Goshen.

Transportation Routes

The Norfolk Southern Railroad travels through the southern portion of the North well field WHPA. The City sent out a notification letter to the railroad informing them of the presence of the City's WHPA. Included with the notification letter were emergency contact names and numbers in the event of a railroad accident or spill.

The Northern Indiana Public Service Company (NIPSCO) operates major natural gas pipelines in two areas of the North well field WHPA. The City sent out a notification letter to the utility company informing them of the presence of the City's WHPA. Included with the notification letter were emergency contact names and numbers in the event of an accident.

County Road 38 bisects the Kercher 5 Year TOT WHPA, while Indiana State Roads 4 and 15, US Highway 33, County Road 22 all travel through the North well field WHPA.

Pollution Prevention

Information about abandoning wells not in use within the WHPAs is included within the notification letters being sent out to new PCSs. Example notification letters are provided in Attachment D.

The City has been battling ongoing contamination at the North Wellfield. In 2010, low levels of cis-1,2-dichloroethene (cis-1,2-DCE) were detected in the North Wellfield production wells. The City contacted IDEM and requested assistance. IDEM personnel tested the wells and confirmed the presence of the chemical. The source of the contamination has still not been identified. In September 2021, the North Wellfield was recommended to the EPA to be put on the National Priorities List (NPL) to acquire funding to determine the source of the contamination. None of the results that the City has conducted have come close to exceeding the maximum contaminant level (MCL) for cis-1,2-DCE; the highest detected amount was 28.0 µg/L, while the MCL is 70 µg/L.

During the summer of 2016, construction activities at the North Wellfield uncovered what appeared to be contaminated soils. Soil and groundwater sampling was conducted, and petroleum products (specifically Polynuclear Aromatic Hydrocarbons, or PAHs) were identified at the North Wellfield. The City began working with IDEM on a plan of action, and remediation has been occurring at the Site since 2017. Since 2019, all but one of the six monitoring/ test wells have had "non detect" results on the chemicals. As such, the City will be requesting an unconditional closure from IDEM for the North Wellfield in the near future. None of these chemicals were detected in the production wells. In February 2022, IDEM requested submittal of a closure report, showing the non-detects of benzo(a)anthracene, benzo(a)pyrene, and 1-methylnaphthalene in the city production wells, showing an incomplete exposure pathway between the release and the intake of the wells.

The Kercher Wellfield is experiencing potential contamination issues as well. During exploration of acquiring adjacent properties to expand the wellfield, it was discovered that a trichloroethene (TCE) plume was present, originating from Flair Interiors located west of the wellfield. While the plume primarily moves north/northwest towards the Elkhart River, preliminary modeling by PMI suggests that a significant increase of pumping at the Kercher Wellfield (as would be the case with the planned expansion of the wellfield) could draw the contamination east to the City's Wellfield. The City has been in contact with IDEM to encourage clean up of the Flair property, and discussions are on-going.

Although Elkhart County has had a groundwater ordinance in place since 1989, in 2018, Elkhart County implemented a well ordinance for the county. This ordinance regulates the construction and abandonment of wells in the county, including residential, irrigation, industrial/commercial, and fire protection. By incorporating this ordinance, the county can verify wells are constructed to standards, not placed in known groundwater contamination areas, and regulate wells placed within municipal water service areas, among other things. This ordinance has been a great help to the City of Goshen, as large portions of both WHPAs are located outside city limits where the City does not have jurisdiction to dictate well construction/ abandonment practices. A copy of this ordinance is provided in Attachment D.

Public Education & Outreach

The City has a number of management strategies specifically related to public education and outreach to inform the public about groundwater protection. As noted previously, newly identified potential contaminant sources were mailed notification letters regarding attention to and proper disposal of possible contaminants. One Household Hazardous Waste disposal site is located within 20 miles of Goshen. The Elkhart County Landfill and Solid Waste District organizes a Household Hazardous Waste collection on the first Saturday of the month at the Elkhart County Correctional Facility in Elkhart. As discussed previously, the City maintains a copy of this updated WHP Plan at the North well field Water Treatment Plant at 308 North 5th Street in Goshen.

In accordance with the US Environmental Protection Agency (EPA)'s Safe Drinking Water Act (SDWA), the City publishes an annual Consumer Confidence Report (CCR) to inform customers of the quality of the City's water. Goshen's CCR provides phone numbers, Board of Public Works

meeting times, water quality data, how to protect drinking water, and HHW/pharmaceutical drop off information. A copy of the 2020 CCR is provided in Attachment D.

The City follows a Standardized Monitoring Framework (SMF) to sample groundwater for contaminants. A copy of the current monitoring schedule is provided in Attachment D.

A copy of the City's WHPP as well as educational material for the public regarding is available to the public online on the City's website. Water quality information, water treatment plant locations, contact information for water department personnel, a copy of the last several years' CCR, and more is available as well on the City's website.

Bethany Christian Schools in Goshen takes an annual tour of the water treatment plant. During the tours, the importance of being good stewards of groundwater is emphasized. Requests for private tours of the Goshen Water Department can be made on the City's website.

Sanitary Setback Control

The City will continue to maintain the sanitary setback surrounding the City's wells. The wells were constructed following IDEM construction regulations. All of Goshen's wells are completed in an unconsolidated aquifer. City utility employees have been informed on the restriction of mixing, storage, or application of chemicals within the sanitary setback except for chemicals used for water treatment (chlorine, fluoride and phosphate). The wells are located within fenced areas with video surveillance and door alarms tied to the City's system. Since the last update, combination locks have been installed on the wells to increase security.

The sanitary setback areas of all existing wells have been visually surveyed and no significant sources of contamination were located around the wells at the Kercher well field. The City's Central Garage was co-located with the North well field. Central Garage still maintains the City's vehicle and equipment fleet and in the course of doing business uses and stores measurable quantities of new and used oil. Smaller volumes of other automotive fluids are also stored on the property. Additionally, there are records indicating 3 buried underground storage tanks on the North well field property. Long term goals for the North Water Plant should include the verification of the existence of the buried tanks. 1 of these tanks has been identified and removed. If the remaining tanks are found to exist, the Water Utility will have the tanks removed and closed in accordance with IDEM regulations.

Wellhead Protection Area Contingency Plan

The goal of the contingency plan is the protection of the well field in emergency situations that may threaten the groundwater supply and distribution. The City contingency plan includes response protocol, public notification procedures and methods of containment, identifies City personnel, contractors, and critical users and includes methods for isolating portions of the well field and/or providing water from an alternative source. A copy of the contingency plan is available is Attachment E. The only major modifications to the contingency plan have been contact updates. A copy of the Contingency Plan is permanently available at the North well field Water Treatment Plant at 308 North 5th Street in Goshen and at the Goshen Fire Department at 209 North 3rd Street in Goshen.

The City will instruct the police and fire departments to make sure all of their employees are aware of the location of the City's WHPA and review the contingency plan emergency contact numbers and procedures. The fire department and water department staff have a great working relationship and communicate frequently with each other, especially if a spill occurs within a WHPA and/or might contaminate the city's storm sewer system. Training has not been provided recently by the water department; however, going forward the water department plans to conduct training at least annually at the fire department or North well field water treatment plant. The need for quick response should be emphasized. New employees within the City's DPW, police and fire departments will be given instruction within one month of employment as part of their initial training. Fire trucks for the City have the WHPA delineation downloaded into the mobile GPS unit in the truck to inform firefighters if an accident is within a WHPA. This allows fire department personnel to be informed before they even arrive on site (saving crucial time) and modify their course of action on scene appropriately.

As the county seat, the City of Elkhart's Fire Department is HAZMAT certified and would be the department responsible for responding if a spill occurred within Goshen's WHPA. In the event of a spill, the Goshen Fire Department would contact the Elkhart Fire Department and inform them of the emergency.

Each copy of the plan will include a map of both of the City's WHPAs. Once the revised Contingency Plan is distributed, any older copies of the plan should be destroyed.

* * *

We appreciate the opportunity to provide the City with this WHPP update and look forward to working with you in the future to maintain the WHPP. Should you have any questions or like to discuss further, please call.

Sincerely,

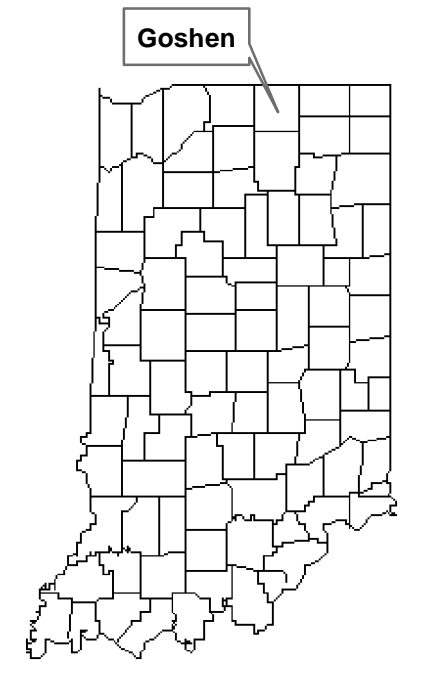
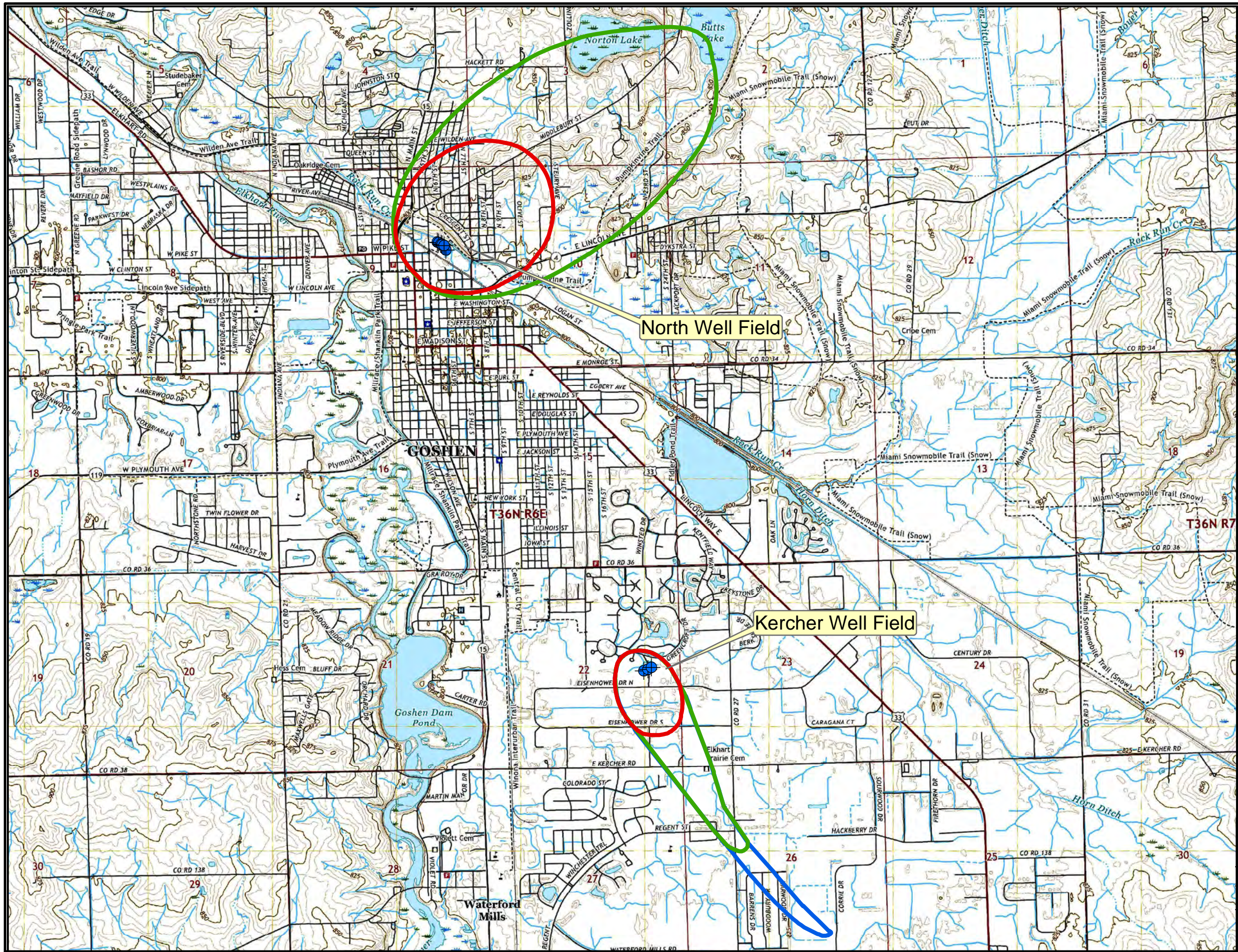


Katelynn Shail
Manager of Hydrogeological Services
Peerless-Midwest, Inc.



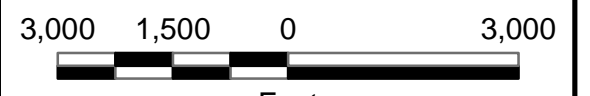
cc : Mr. Marv Shepherd, City of Goshen, IN
Mr. Adam Gerstbauer, Peerless-Midwest, Inc.

Figures



Legend

- 1 Tear TOT
- 5 Tear TOT
- 10 Tear TOT
- + Production Well



Feet
Scale 1 : 30,000

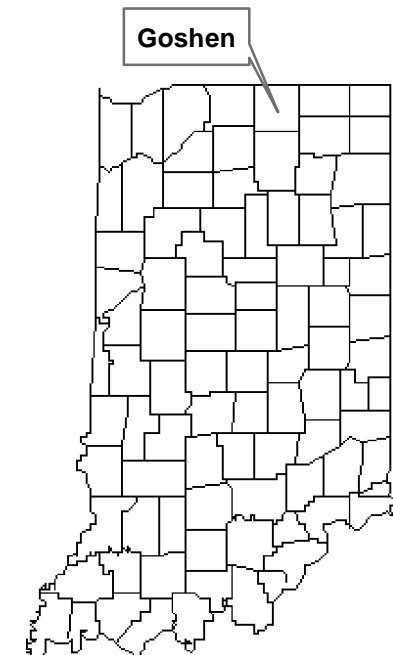
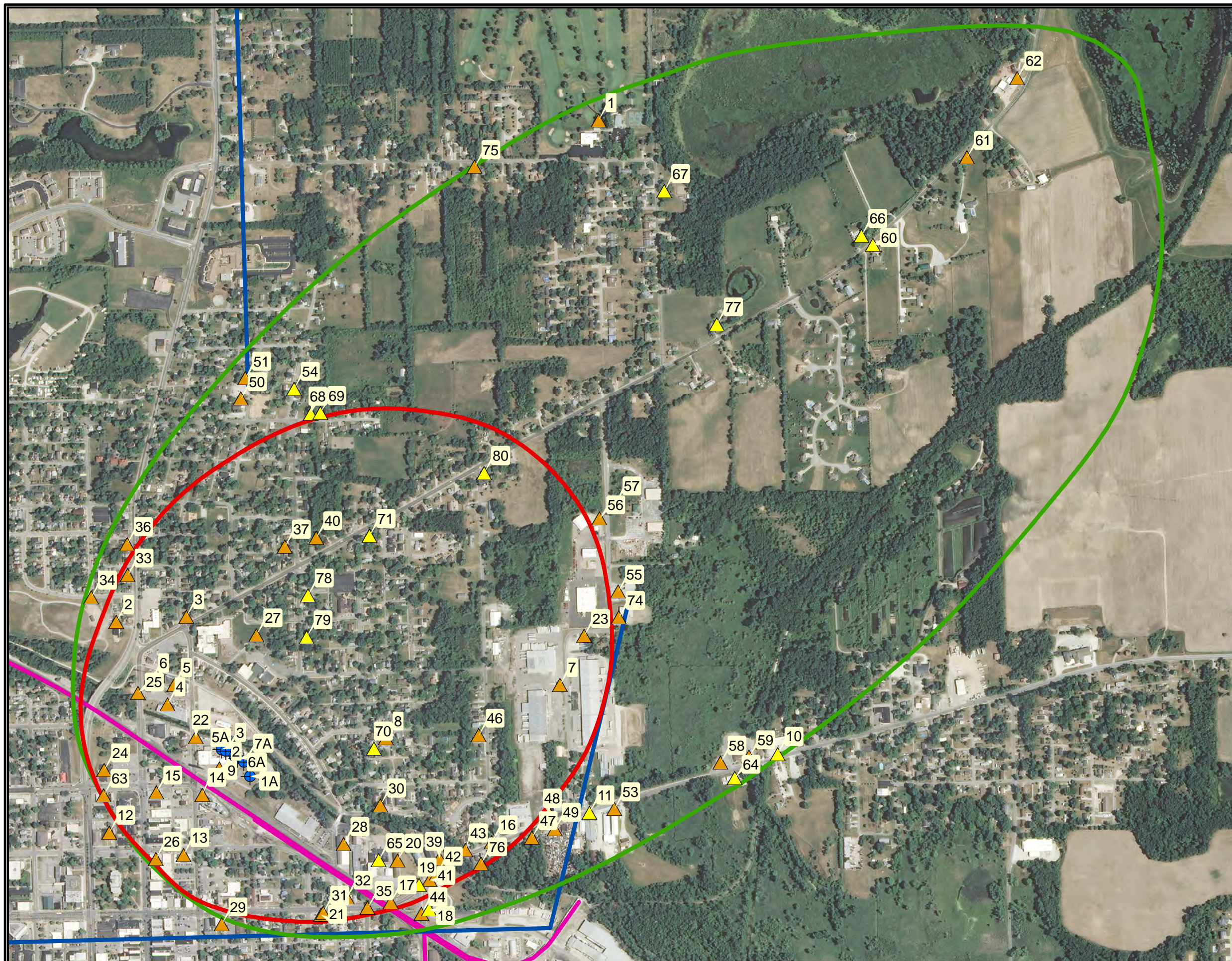


SITEMAP

Goshen WHPA Phase II 5 Year Update

SO: Drawn by: KNB Date: 02/21/22





Legend

- Production Wells
- Unregulated PCS
- Regulated PCS
- North 1 Year TOT
- North 5 Year TOT
- Pipeline
- Railroad



Feet
Scale 1 : 9,000

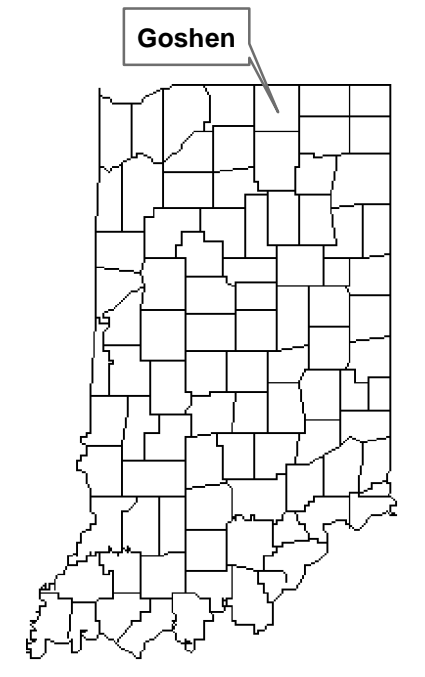
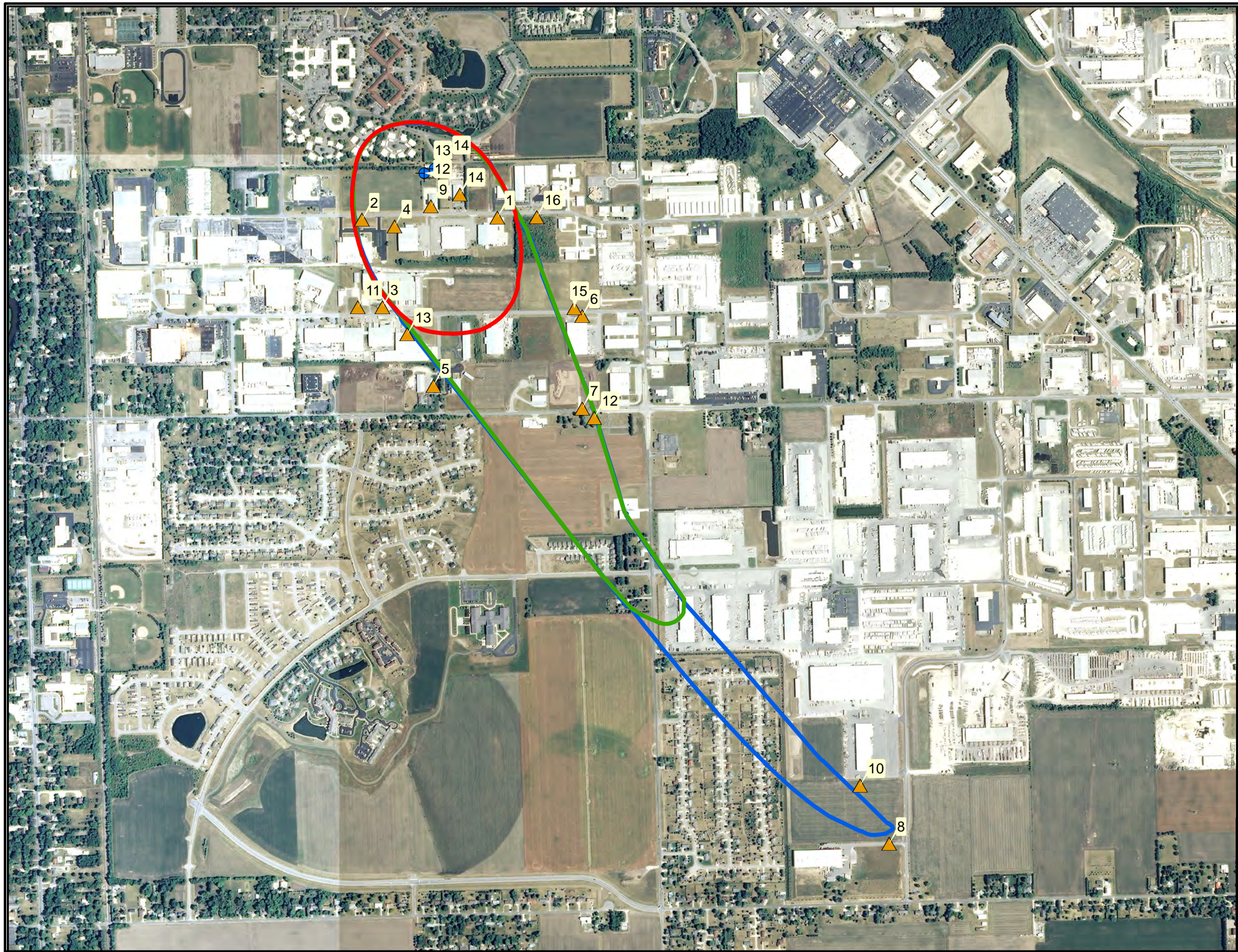


NORTH WELL FIELD PCS MAP







Goshen WHPA Phase II 5 Year Update

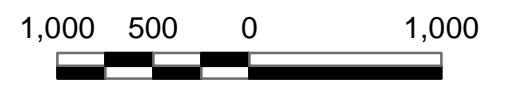
SO: 56614 | Drawn by: KNS | Date: 04/01/22





Legend

-  Production Wells
-  Unregulated PCS
-  Regulated PCS
-  Kercher 1 Year TOT
-  Kercher 5 Year TOT
-  Kercher 10 Year TOT



Feet
Scale 1 : 12,000



KERCHER WELL FIELD PCS MAP

Goshen WHPA Phase II 5 Year Update

SO: 56614

Drawn by: KNS

Date: 03/30/22



Attachment A



INDIANA DEPARTMENT OF ENVIRONMENTAL MANAGEMENT
We make Indiana a cleaner, healthier place to live

Frank O Bannon
Governor

Lori F. Kaplan
Commissioner

100 North Senate Avenue
P.O. Box 6015
Indianapolis, Indiana 46206
(317) 232-8603
(800) 451-6027
www.state.in.us/idem

October 1, 2000

Mr. Douglas Perry, Superintendent
Goshen Water Utilities
1000 W. Wilden Avenue
Goshen, IN 46528
PWSID# 5220009

RE: WHPA Delineation Review

Dear Mr. Perry,

This letter conveys the IDEM's approval of the Phase I Wellhead Protection Area delineation. The delineation of a WHPA is an important step in your community's efforts to protect the drinking water supply. Once the area that needs to be protected is identified and mapped, the inventory of potential contamination sources in the area can be used in the planning phase of the process. Based on our review, the community can proceed with the next steps outlined in the Indiana Wellhead Protection Program. These steps include:

- public participation in the wellhead protection local planning team
- identification and inventory of potential sources of contamination in the WHPA
- development of a WHPA management plan that describes management tools, contingency plans and educational efforts in the area

We commend your progress in completing a State approved WHPA delineation. If we can assist you in any way as you work to complete your Phase I management plan, please contact the IDEM wellhead protection technical staff toll-free at 800/451-6027 (ask for 308-3326).

Sincerely,

Jack Wittman, Ph.D

Mary Hoover, CPG

cc: Peerless-Midwest, Inc.

2019									
	Well 1A	Well 2	Well 3	Well 5A	Well 6A	Well 7A	Well 12	Well 13	Well 14
January	1,179,000	4,000	189,000	4,401,000	3,928,000	29,745,000	1,911,000	60,000	52,883,000
February	124,000	49,000	525,000	175,000	8,592,000	29,330,000	978,000	992,000	51,723,000
March	0	0	422,000	0	1,017,000	34,862,000	978,000	2,120,000	58,212,000
April	0	0	0	0	6,003,000	0	45,000	0	54,089,000
May	344,000	9,000	182,000	17,000	9,019,000	33,703,000	0	2,250,000	51,864,000
June	125,000	162,000	32,000	189,000	12,952,000	53,483,000	0	1,110,000	32,500,000
July	0	0	0	120,000	8,714,000	0	31,000	6,780,000	59,304
August	0	382,000	151,000	258,000	9,130,000	39,400,000	16,360,000	44,880,000	3,896,000
September	4,000	2,596,000	267,000	2,279,000	21,779,000	39,338,000	3,570,000	32,380,000	2,556,000
October	0	51,000	0	80,000	6,009,000	27,079,000	1,260,000	7,180,000	49,572,000
November	0	0	0	78,000	5,635,000	25,438,000	2,130,000	0	47,813,000
December	0	0	0	100,000	3,960,000	33,298,000	3,280,000	38,000	53,414,000
Ave. Month	148,000.00	271,083	147,333.33	641,416.67	8,078,166.67	27,976,833.33	2,503,583.33	8,145,083.33	38,215,108.67
Max Month	1,179,000	2,596,000	525,000	4,401,000	21,779,000	53,483,000	16,360,000	44,880,000	58,212,000
Month	January	August	February	January	August	June	August	August	March

Monthly Average over 3 years (g/mo)
 Daily Average (gpd)
 Daily Average (ft³/d)
 Max month in 3 years (g/mo)
 Max month daily avg (gpd)
 Max month daily avg (ft³/d)
 Modeled Delineation Values per wellfield (ft³/d)
 Current Values per wellfield (ft³/d)
 Percentage of Modeled Rate

2020									
	Well 1A	Well 2	Well 3	Well 5A	Well 6A	Well 7A	Well 12	Well 13	Well 14
January	0	0	0	110,000	4,460,000	23,960,000	1,160,000	2,110,000	53,900,000
February	6,160,000	410,000	13,000,000	390,000	6,000,000	24,990,000	22,000	2,720,000	49,400,000
March	0	0	0	220,000	4,250,000	24,770,000	0	1,970,000	53,600,000
April	0	0	0	140,000	4,250,000	21,770,000	114,000	2,210,000	49,500,000
May	0	0	0	300,000	12,390,000	41,950,000	24,400,000	0	12,200,000
June	143,000	175,000	1,620,000	8,600,000	26,730,000	16,920,000	2,370,000	10,900,000	55,000,000
July	0	0	0	80,000	570,000	9,420,000	42,680,000	0	3,950,000
August	0	38,000	200,000	580,000	11,880,000	43,130,000	11,000	3,070,000	70,900,000
September	0	9,000	20,000	440,000	6,380,000	33,410,000	80,000	1,310,000	64,400,000
October	15,580,000	0	0	110,000	2,350,000	14,340,000	0	1,690,000	57,900,000
November	27,380,000	0	0	418,000	5,290,000	0	0	1,950,000	44,100,000
December	26,470,000	1,000	10,000	630,000	398,000	4,070,000	14,000	3,370,000	44,900,000

6,311,083.33	52,750.00	1,291,666.67	1,007,500.00	7,394,666.67	24,770,000.00	2,347,583.33	2,929,166.67	52,716,666.67
27,380,000	410,000	13,000,000	8,600,000	26,730,000	43,330,000	24,400,000	10,900,000	78,800,000
November	February	February	June	June	August	May	June	July

Well 1A	Well 2	Well 3	Well 5A	Well 6A	Well 7A	Well 12	Well 13	Well 14
7,944,624	285,603	1,323,476	3,556,714	8,210,296	19,313,144	2,233,807	9,401,088	41,872,410
264,821	32,853	44,116	118,540	273,677	645,125	74,427	313,370	1,395,747
35,401	4,392	5,897	15,847	36,585	86,241	9,949	41,891	186,584
86,099,271	19,392,194	13,000,000	30,631,746	44,744,832	53,483,000	24,400,000	47,079,156	76,800,000
2,869,976	646,406	433,333	1,021,058	1,491,494	1,782,267	813,333	1,569,305	2,560,000
383,660	86,412	57,928	136,496	199,184	238,321	6,084,156	11,739,219	19,150,131
		475,437.6					372,761.0	
		184,363.1					238,425.1	
		38,778					63,962	

gpd = Gallons Per Day
 ft³/d = Cubic Feet Per Day
 g/mo = Gallons per Month

2021									
	Well 1A	Well 2	Well 3	Well 5A	Well 6A	Well 7A	Well 12	Well 13	Well 14
January	25,324,290	40,914	4,724,334	117,201	218,288	5,475,673	0	16,186,419	32,673,124
February	86,099,271	7	0	20,931,750	5,981,600	2,388,820	0	42,725,718	993,302
March	22,619	7,857	109,244	26,731,250	6,139,674	35,906	81,662	47,079,156	375,903
April	0	3	11,891,836	29,531,460	15,586,888	2,840,693	323,193	25,109,268	312,272
May	536,086	1,333	167,312	30,631,746	9,585,511	319,211	1,540,934	38,711,210	9,566,735
June	36,976,896	230,820	287,496	145,221	307,946	9,608,250	13,758	623,707	67,345,664
July	37,084,828	117,311	32,336	25,348	97,131	6,690,205	55,770	945,709	70,748,640
August	0	271,506	78,756	113,846	216,761	8,636,087	8,456	1,007,070	73,512,488
September	0	240,410	1,493,056	470	306,451	8,956,110	0	1,063,860	69,982,136
October	20,623,246	9,901,152	2,289	7,787	6,486,997	3,301,704	106,433	15,772,763	44,955,724
November	1,836,112	19,392,194	12,067,422	535	44,744,832	15,044,616	19,962,971	3,746,533	921,339
December	4,121	1,392,064	2,852	2,089	21,100,562	495,495	73,876	13,524,246	44,938,112
17,374,789.08	2,632,972.58	2,571,427.75	9,019,725.25	9,158,053.42	5,314,399.17	1,847,254.42	17,129,014.92	34,685,453.25	
86,099,271	19,392,194	12,067,422	30,631,746	44,744,832	53,483,000	24,400,000	47,079,156	76,800,000	
February	November	November	May	November	November	November	March	August	

From: [Ross, Autumn](#)
To: [Shail, Katelynn](#)
Subject: City of Goshen Delineation (PWSID# 5220009)
Date: Thursday, February 24, 2022 7:41:53 AM
Attachments: [image001.png](#)
[image002.png](#)
[image003.png](#)
[image004.png](#)
[image005.png](#)
[image006.png](#)
[image007.png](#)

Hi Katelynn,

Given the Goshen Well Production Report for the past three years, the current delineation for the City of Goshen is still acceptable for use in the Phase II Five Year Update that is due on April 7, 2022. The 2019-2021 pumping rates are significantly less than the modeled pumping rates.



Indiana Department of
Environmental Management

Autumn Ross
Geologist 2, GroundWater Section

• (317) 232-3094 • ANRoss@idem.IN.gov

Protecting Hoosiers and Our Environment

 |  |  |  |  | www.idem.IN.gov

Help us improve!
IDEM values your feedback



Attachment B

COME HELP PROTECT OUR DRINKING WATER



The City of Goshen Water and Sewer invites public participation in developing a wellhead protection plan.

A public meeting will be held Thursday, March 31, at 1 p.m. at the Goshen City Court building, 111 E. Jefferson St.

To fulfill the requirements of the State of Indiana Wellhead Protection Rule, the Goshen Water & Sewer Department is updating our Wellhead Protection Plan.

The next step in this process involves the formation of a volunteer-supported local planning team. This team will make decisions on how best to protect our drinking water from potential sources of contamination. Interested parties are invited to come learn more about the process and to support the local planning team.

Address questions to Marvin Shepherd, of the Goshen Water and Sewer Department at 574-534-5306.



March 30, 2022

Local Planning Team – Wellhead Protection Plan Phase II 5 Year Update

Meeting Agenda

1. Introductions.
2. PowerPoint
3. Discuss updates to Phase II plan. (The Phase II 5 year update is due to IDEM on April 6, 2022)
 - Delineation.
 - Review letter and brochure to be distributed to landowners within the WHPA.
 - Status of signs in the WHPA.
4. Discuss Kercher Plant and the Flair Plume. As well as the North 5th Street, Water Plant.
5. Questions and answers
6. Adjourn.



City of Goshen, Indiana Wellhead Protection Program

Local Planning Team (LPT) Meeting

March 31, 2022

Print Name	Signature	Affiliation / Department	Phone Number	Email Address
Carrie Brunson		Elkhart Cty. Health Dept.	514-971-4600	cbrunson@elkhartcounty.com
Ruth Kautmann		citizen	847-532-2757	rakautmann@gmail.com
Patrick Goveia		"	533-5940	PS Goveia@gmail.com
Kent Holdren		Water Department	534 5701	KentHoldren@goshencity.com
		Council	533-3450	cyclesworks1@gmail.com



City of Goshen, Indiana Wellhead Protection Program

Local Planning Team (LPT) Meeting

March 31, 2022

Print Name	Signature	Affiliation / Department	Phone Number	Email Address
Katelynn Sheil	<i>Katelynn Sheil</i>	Peerless-Midwest	574 254-9050	katelynn.shail@peerlessmidwest.com
Mike Landis	<i>Michael A Landis</i>	BOW	574-536-0216	mlandis11c@gmail.com
Pamela Werstaupt	<i>Pamela Werstaupt</i>	resident	574-538-9623	pmwskye@gmail.com
Becky Hutsell	<i>Becky Hutsell</i>	Redevelopment	574-533-3579	beckyhutsell@goshencity.com
Megan Wright	<i>Megan Wright</i>	IDEM	574-274-5778	mewright@idem.in.gov



City of Goshen, Indiana Wellhead Protection Program

Local Planning Team (LPT) Meeting

March 31, 2022

Print Name	Signature	Affiliation / Department	Phone Number	Email Address
HAROLD CAMPBELL	<i>[Handwritten Signature]</i>	RESIDENT	596 7534	chipEECampbell@aol.com
DAN SINK	<i>[Handwritten Signature]</i>	City of Goshen	574-536-1166	DANNYSINK@goshencity.com
Mattie Lehman	<i>[Handwritten Signature]</i>	City Stormwater	574-537-3818	mattielehman@goshencity.com
Jeremy Stutsman		Mayor City of Goshen	533-9322	mayor@goshencity.com



Wellhead Protection Plan Phase II 5 Year Update Meeting

March 31, 2022

Members in attendance: Mayor Jeremy Stutsman, Kent Holdren, Marv Shepherd, Ana Rios, Katelynn Shail, Mike Landis, Becky Hutsell, Megan Wright, Dan Sink, Mattie Lehman, Carrie Brunson, Matt Schrock, Ruth Kauffmann, Patrick Goveia, Pamela Weishaupt, Harold Campbell

Meeting Purpose: Members of the LPT met today to discuss updates to Phase II Plan (The Phase II 5 Year update)

Minutes:

Kent Holdren (City of Goshen Water & Sewer Superintendent) Called meeting to order introduced Marv Shepherd Water Quality Manger.

Marv Shepherd introduced himself to the room, asked audience to sign if they have not done so. Signup sheet is located in the back of the room.

Local Planning Team Introduction

- Kent Holdren – Superintendent Water & Sewer
- Katelynn Shail – Manager of Hydrogeological Services Peerless Midwest
- Jeremy Stutsman – Mayor City of Goshen
- Dan Sink – Goshen Fire Dept.
- Maddie Lehman – Stormwater Dept.
- Mike Landis – Board of Works
- Carrie Brunson – Elkhart County Health Dept.
- Matt Schrock – Goshen City Council
- Becky Hutsell – Redevelopment

Marv introduced plan enforced by IDEM in 1999

Power Point – visible to the public and planning members via projector and printout

Slide 1 – Current Issues

- Mattie (stormwater) regulations changing as of December 2021

Slide 2 – Ground Water Protection Timeline

- Carrie Brunson spoke about well regulations and chemical storage

- Carrie Continues: Water partnership, inters sample water from 20 places per week for 12 weeks during the summer

Slide 3 – WHPP Phase 1 Requirements

Slide 4 – WHPP Phase 2 Requirements

Slide 5 – WHPP Phase 2 5 Year update requirement

- Updating what we did in 2010
- What we are doing here today is updating what we did in 2017, no changes have been done
- We have a generator
- No delineation since we have not added any wells

Slide 6 – Map Goshen’s Wellhead Protection Areas

- Marv explained where protection areas are, North Plant and Kercher Plant
- 1 year and 5 year shows how long it would take for contaminates to reach our water when pulled from the aquifers

Slide 7 – Map North Water Plant Wellhead Protection Area

- Marv – would like to add another wellhead field
- Kent – Pointed out the 1 year and 5 year contaminate travel, as displayed on the map
- Total acres 934 +/-

Slide 8 – Goshen’s Wellhead Protection Area

- Kent - Wellfield was established in 1990
- Kent - Now surrounded by industrial park, wellhead protection was not established at this time
- Kent - IDEM requires us to test frequently
- Kent - IDEM is aware of other contaminants in the area

Slide 9 – Kercher Water Plant Wellhead Protection Area

Slide 10 – Current Issues “How do we protect our community’s water supplies

Slide 11 – Restrictions Related to WHPA

- Marv – we have 100 feet between our wells
- Marv – we have to keep control of 200 feet around our wells
- Marv – the wells we currently have are fine, testing is done quarterly on the wells
- North Plant is tested annually to control current issue
- New landowner at the industrial parks can not do any modifications without discussing it with the City of Goshen first

Marv calls on Maddie (stormwater) to talk about the stormwater general permit

Maddie – When we are talking about infiltration measures here in regards to storm water often we are talking about storm water basins and dry wells, structures that are not connected to our pipe infrastructure. Reduces flooding, storm water picks up a lot of pollutions so infiltration measures in our wellhead protection prohibited that. New edition has room for exceptions.

Marv – Genesis needed to put in a lined retention pond so it wouldn’t seep into the ground. It feeds into storm sewer.

Matt Schrock (council member) asked to explain exactly what sanitary buffer means and infiltration practices mean

Kent – The sanitary buffer is 200 feet around the wellfield, infiltration is not allowed at all around that area. Area has to be monitor to protect water.

Slide 12 – Source Water Protection Activities

Marv – parties are notified within the wellhead protection area

- Letters are sent out
- Street sign are in place around the wellheads to notify the public

Slide 13 – References

- Information was available to the planning team and public

Slide 14 – List of known contamination in Goshen

Marv – read out loud all are in the city with contamination

Flair contamination plume by Kercher

Study done fall 2021

Slide 15 – Risk Evaluation Flair Contamination Done by Peerless Midwest

Marv – pointed that if another well is added it could pull from the plume

Katelynn (Peerless Midwest) – pointed out the wells are to the east of the plume not to the northwest – southeast, if well are added to Kercher plume might migrate over

Kent – pointed out the EPA brings these types of problems to light it's not affecting us but we are aware of them. Wanted to added new wells to Kercher, IDEAM has no plans of cleaning it, it is not causing issues at this point. The plume is not causing any issues at this point

Katelynn – pointed out that is good to know about the plume, because we are know that if we install new wells at Kercher it can pull it over and contaminate the whole wellfield.

Slide 16 – Wellhead Protection Concerns – North

Marv – All contaminated areas are marked on GIS. City is aware of where they are and are being tracked

Slide 17- Wellhead Protection Concerns – Kercher

Marv – All contaminated areas are marked on GIS. City is aware of where they are and are being tracked

Marv pointed that we are a highly industrial town, and continues to grow

Slide 18 – Wellhead Protection Area

Marv – Showed map to audience of neighboring cities

- Elkhart, Bristol, Middlebury, Millersburg, Nappanee, Wakarusa we all draw from the same aquafer

Slide 19 – Elkhart County Wellhead Protection Plans

Marv shows table of what surrounding cities model types and dates done

Katelynn points out that the update is due next week, the local planning team is not required by IDEM but Kent Holdren and Marv Shepherd felt it was necessary to continue. having this meeting allows to get the publics input and the planning team as well. Pointed out the general public and local government can point out things the water department does not see or notice. They are able to bring that to light to be looked into.

Kent elaborates on the Kercher Wellfield, 2010 monitoring showed contaminants present. Kercher Wellfield went on the National Priority List with the EPA. We monitor each year for certain contaminants and in 2010 we found Cis 1-2 Dichloroethylene in our wells. Maximum 70ppb, wells showed 3.5ppb, in perspective 1ppb is the same as one (1) drop of water in a regulation size pool. The amount found is minute, but the levels climbed up to 7ppb, IDEM flagged us at that point. All the wells were individually tested at that point and the highest came back to 26ppb, IDEM is helping to find out where this is coming from. The contaminant is not coming from the wellfield but it is being drawn to it. The contaminates per IDEM drives from a solvent used in dry cleaning. We have several dry cleaners in the area, they were checked and it's not coming from them. IDEM check three different times, tested three different years and were not able to find the source before exhausting their funds. Thus, adding us to the National Priority List to get EPA involve to help us track the source, bringing us to this current year.

Kent pointed out that one of our biggest issues at the moment is our wells, they were built in the 1990 and we are losing capacity. The North Plant Wellfield as well is losing capacity. The North Plant is landlocked thus and limited to where we can add wells due to the contaminated areas around the site. North Plant is going to be rebuilt after a study is done in the area to tell us where we can and cannot build. As well as rebuild The North Plant and a different treatment system. The study should take place this year

Kercher plant is having capacity issues. Lost one of the wells out there that needs to be replaced and due to the Flair, we are not able to do that. Will need to explore more options. May be looking at a new wellfield areas that won't influence any other people and it won't be influenced by any other contaminants.

Kercher is our newest wellfield put in the 1990 and the North Plant was put in 1959-60. They were put in without knowing of all these problems would come. We are going to have to make the shift to meet capacity but our water supply is not hurting. If there is drought we will limit sprinkling in the city. Partnering with IDEM and EPA will help us to find the source of the contaminate at the North Plant.

We have a great aquifer fed by The Great Lakes, that is why we need to protect it.

Audience

Ruth Kauffmann – Question “I know there are plans for a new industrial complexes in the City of Goshen, do they work in conjunction with the you, do you have the ability to stack oversight this growing industrial park?”

Kent – I know engineering has to review all the plans and there are certain restrictions engineering puts on them, and redevelopment is on top of it too. And the good thing is that our redevelopment department is also of our ground field coordinator

Mayor Stutsman – Just to add to that, there are a lot of discussions when new projects come up, and that is why we are looking at a potential new wellfield somewhere we can now identify the surrounding protection area. And make sure it's not developed in the future, which the city should have done it years ago but they just didn't know about it back then. But yes, those discussions happen frequently and they do work with us.

Marv – Your IDEM inspector is here today

Is that the plan now there built in a lot of land, because we are the old school and these plants are starting to die

Katelynn - And with that too we can do geological studies to see what direction the ground water is moving, prior to installing a whole new wellfield. We can regulate what industries go in near the new field.

Pamela Weishaupt (audience) – Question “I’m wondering independent protection at Turtle Top or both along the canal does anyone in the city work with them for accountability with what they do with their chemicals?”

Marv – Dustin Sailor our City of Goshen engineer does.

Kent – Stormwater department monitors it

Floor was open for any other questions, no one else had questions at the time.

Marv and Kent closed the meeting by thanking the audience and planning committee for coming.

Attachment C

Goshen- Kercher
Eisenhower Dr.
Goshen, IN 46526

Inquiry Number: 6899384.2s
March 15, 2022

The EDR Radius Map™ Report with GeoCheck®



6 Armstrong Road, 4th floor
Shelton, CT 06484
Toll Free: 800.352.0050
www.edrnet.com

Goshen- North

5th St.

Goshen, IN 46528

Inquiry Number: 6899497.2s

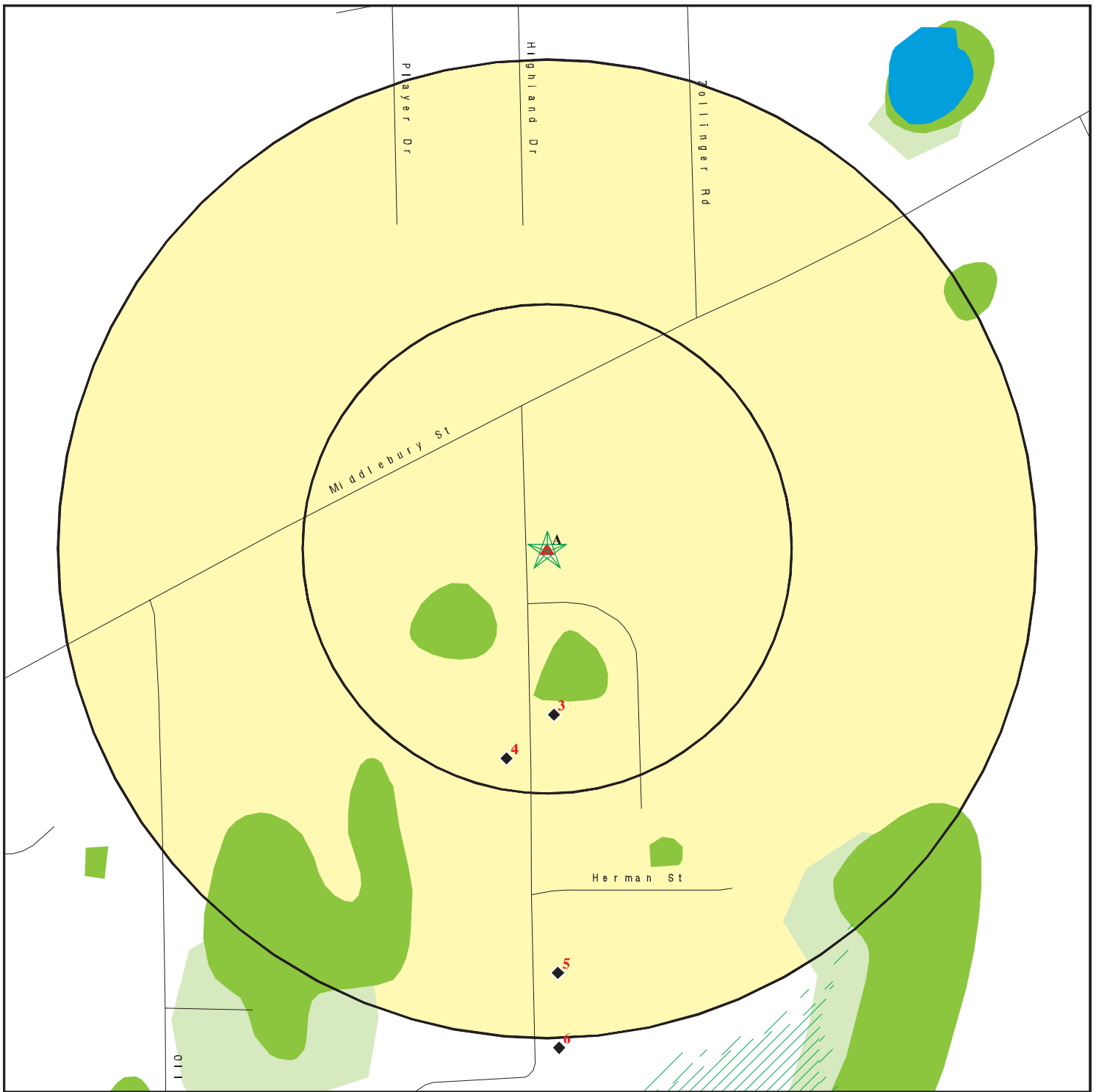
March 15, 2022

The EDR Radius Map™ Report with GeoCheck®



6 Armstrong Road, 4th floor
Shelton, CT 06484
Toll Free: 800.352.0050
www.edrnet.com

DETAIL MAP - 6899497.2S



- ★ Target Property
- ▲ Sites at elevations higher than or equal to the target property
- ◆ Sites at elevations lower than the target property
- ▲ Manufactured Gas Plants
- Sensitive Receptors
- ▨ National Priority List Sites
- ▨ Dept. Defense Sites

- ▨ Indian Reservations BIA
- ▨ Special Flood Hazard Area (1%)
- ▨ 0.2% Annual Chance Flood Hazard
- National Wetland Inventory
- State Wetlands



This report includes Interactive Map Layers to display and/or hide map information. The legend includes only those icons for the default map view.

SITE NAME: Goshen- North
 ADDRESS: 5th St.
 Goshen IN 46528
 LAT/LONG: 41.596334 / 85.820957

CLIENT: Peerless-Midwest, Inc.
 CONTACT: Katelynn Shail Peerless Midwest
 INQUIRY #: 6899497.2s
 DATE: March 15, 2022 4:19 pm

MAP FINDINGS SUMMARY

Database	Search Distance (Miles)	Target Property	< 1/8	1/8 - 1/4	1/4 - 1/2	1/2 - 1	> 1	Total Plotted
STANDARD ENVIRONMENTAL RECORDS								
<i>Lists of Federal NPL (Superfund) sites</i>								
NPL	1.000		0	0	0	0	NR	0
Proposed NPL	1.000		0	0	0	1	NR	1
NPL LIENS	1.000		0	0	0	0	NR	0
<i>Lists of Federal Delisted NPL sites</i>								
Delisted NPL	1.000		0	0	0	0	NR	0
<i>Lists of Federal sites subject to CERCLA removals and CERCLA orders</i>								
FEDERAL FACILITY	1.000		0	0	0	0	NR	0
SEMS	1.000		0	0	0	1	NR	1
<i>Lists of Federal CERCLA sites with NFRAP</i>								
SEMS-ARCHIVE	1.000		0	0	0	1	NR	1
<i>Lists of Federal RCRA facilities undergoing Corrective Action</i>								
CORRACTS	1.000		0	0	0	0	NR	0
<i>Lists of Federal RCRA TSD facilities</i>								
RCRA-TSDF	1.000		0	0	0	0	NR	0
<i>Lists of Federal RCRA generators</i>								
RCRA-LQG	1.000		0	0	0	0	NR	0
RCRA-SQG	1.000		0	0	0	1	NR	1
RCRA-VSQG	1.000		0	0	0	11	NR	11
<i>Federal institutional controls / engineering controls registries</i>								
LUCIS	1.000		0	0	0	0	NR	0
US ENG CONTROLS	1.000		0	0	0	0	NR	0
US INST CONTROLS	1.000		0	0	0	0	NR	0
<i>Federal ERNS list</i>								
ERNS	1.000	1	0	0	0	3	NR	4
<i>Lists of state- and tribal hazardous waste facilities</i>								
IN SHWS	1.000		0	0	0	0	NR	0
<i>Lists of state and tribal landfills and solid waste disposal facilities</i>								
IN OPEN DUMPS	1.000		0	0	0	0	NR	0
IN SWF/LF	1.000		0	0	0	0	NR	0
<i>Lists of state and tribal leaking storage tanks</i>								
IN LUST	1.000		0	0	1	6	NR	7

MAP FINDINGS SUMMARY

Database	Search Distance (Miles)	Target Property	< 1/8	1/8 - 1/4	1/4 - 1/2	1/2 - 1	> 1	Total Plotted
INDIAN LUST	1.000		0	0	0	0	NR	0
<i>Lists of state and tribal registered storage tanks</i>								
FEMA UST	1.000		0	0	0	0	NR	0
IN UST	1.000		0	0	1	26	NR	27
IN AST	1.000		0	0	0	0	NR	0
INDIAN UST	1.000		0	0	0	0	NR	0
<i>State and tribal institutional control / engineering control registries</i>								
IN AUL	1.000		0	0	1	4	NR	5
<i>Lists of state and tribal voluntary cleanup sites</i>								
IN SCP	1.000		0	0	0	2	NR	2
IN VCP	1.000		0	0	1	2	NR	3
INDIAN VCP	1.000		0	0	0	0	NR	0
<i>Lists of state and tribal brownfield sites</i>								
IN BROWNFIELDS	1.000		0	0	0	4	NR	4
<u>ADDITIONAL ENVIRONMENTAL RECORDS</u>								
<i>Local Brownfield lists</i>								
US BROWNFIELDS	1.000		0	0	0	14	NR	14
<i>Local Lists of Landfill / Solid Waste Disposal Sites</i>								
IN SWRCY	1.000		0	0	0	7	NR	7
IN SWTIRE	1.000		0	0	0	0	NR	0
MI SWRCY	1.000		0	0	0	1	NR	1
INDIAN ODI	1.000		0	0	0	0	NR	0
ODI	1.000		0	0	0	0	NR	0
DEBRIS REGION 9	1.000		0	0	0	0	NR	0
IHS OPEN DUMPS	1.000		0	0	0	0	NR	0
<i>Local Lists of Hazardous waste / Contaminated Sites</i>								
US HIST CDL	1.000		0	0	0	0	NR	0
IN CDL	1.000		0	0	2	8	NR	10
IN DEL SHWS	1.000		0	0	0	0	NR	0
US CDL	1.000		0	0	0	4	NR	4
IN PFAS	1.000		0	0	0	0	NR	0
<i>Local Land Records</i>								
LIENS 2	1.000		0	0	0	0	NR	0
<i>Records of Emergency Release Reports</i>								
HMIRS	1.000		0	1	0	0	NR	1
IN SPILLS	1.000		0	0	1	20	NR	21
IN SPILLS 90	1.000		0	0	0	0	NR	0

MAP FINDINGS SUMMARY

Database	Search Distance (Miles)	Target Property	< 1/8	1/8 - 1/4	1/4 - 1/2	1/2 - 1	> 1	Total Plotted
IN SPILLS 80	1.000		0	0	0	0	NR	0
Other Ascertainable Records								
RCRA NonGen / NLR	1.000		0	0	1	17	NR	18
FUDS	1.000		0	0	0	0	NR	0
DOD	1.000		0	0	0	0	NR	0
SCRD DRYCLEANERS	1.000		0	0	0	0	NR	0
US FIN ASSUR	1.000		0	0	0	0	NR	0
EPA WATCH LIST	1.000		0	0	0	0	NR	0
2020 COR ACTION	1.000		0	0	0	0	NR	0
TSCA	1.000		0	0	0	0	NR	0
TRIS	1.000		0	0	0	0	NR	0
SSTS	1.000		0	0	0	1	NR	1
ROD	1.000		0	0	0	0	NR	0
RMP	1.000		0	0	0	0	NR	0
RAATS	1.000		0	0	0	0	NR	0
PRP	1.000		0	0	0	0	NR	0
PADS	1.000		0	0	0	0	NR	0
ICIS	1.000		0	0	0	0	NR	0
FTTS	1.000		0	0	0	3	NR	3
MLTS	1.000		0	0	0	0	NR	0
COAL ASH DOE	1.000		0	0	0	0	NR	0
COAL ASH EPA	1.000		0	0	0	0	NR	0
PCB TRANSFORMER	1.000		0	0	0	0	NR	0
RADINFO	1.000		0	0	0	0	NR	0
HIST FTTS	1.000		0	0	0	3	NR	3
DOT OPS	1.000		0	0	0	0	NR	0
CONSENT	1.000		0	0	0	0	NR	0
INDIAN RESERV	1.000		0	0	0	0	NR	0
FUSRAP	1.000		0	0	0	0	NR	0
UMTRA	1.000		0	0	0	0	NR	0
LEAD SMELTERS	1.000		0	0	0	0	NR	0
US AIRS	1.000		0	0	0	2	NR	2
US MINES	1.000		0	0	0	0	NR	0
ABANDONED MINES	1.000		0	0	0	0	NR	0
FINDS	1.000		0	0	7	98	NR	105
ECHO	1.000		0	0	3	43	NR	46
UXO	1.000		0	0	0	0	NR	0
DOCKET HWC	1.000		0	0	0	0	NR	0
FUELS PROGRAM	1.000		0	0	0	0	NR	0
IN AIRS	1.000		0	0	2	8	NR	10
IN ASBESTOS	1.000	1	0	0	0	68	NR	69
IN BULK	1.000		0	0	0	0	NR	0
IN CFO	1.000		0	0	0	0	NR	0
IN COAL ASH	1.000		0	0	0	0	NR	0
IN DRYCLEANERS	1.000		0	0	0	13	NR	13
IN Financial Assurance	1.000		0	0	0	0	NR	0
IN IND WASTE	1.000		0	0	0	2	NR	2
IN MANIFEST	1.000		0	0	1	27	NR	28
WI MANIFEST	1.000		0	0	0	1	NR	1
IN NPDES	1.000		0	0	2	15	NR	17

MAP FINDINGS SUMMARY

Database	Search Distance (Miles)	Target Property	< 1/8	1/8 - 1/4	1/4 - 1/2	1/2 - 1	> 1	Total Plotted
IN OISC	1.000		1	0	0	3	NR	4
IN TIER 2	1.000		1	0	1	5	NR	7
IN UIC	1.000		0	0	0	0	NR	0
MINES MRDS	1.000		0	0	0	2	NR	2
<u>EDR HIGH RISK HISTORICAL RECORDS</u>								
<i>EDR Exclusive Records</i>								
EDR MGP	1.000		0	0	0	1	NR	1
EDR Hist Auto	1.000		0	0	0	15	NR	15
EDR Hist Cleaner	1.000		0	0	0	3	NR	3
<u>EDR RECOVERED GOVERNMENT ARCHIVES</u>								
<i>Exclusive Recovered Govt. Archives</i>								
IN RGA HWS	1.000		0	0	0	0	NR	0
IN RGA LF	1.000		0	0	0	0	NR	0
IN RGA LUST	1.000		0	0	4	9	NR	13
- Totals --		2	2	1	28	455	0	488

NOTES:

TP = Target Property

NR = Not Requested at this Search Distance

Sites may be listed in more than one database

Map ID
Direction
Distance
Elevation

MAP FINDINGS

Site

Database(s)

EDR ID Number
EPA ID Number

A2
Target
Property

5TH ST / PIKE ST
GOSHEN, IN

IN ASBESTOS **S120787167**
N/A

Site 2 of 2 in cluster A

Actual:
832 ft.

ASBESTOS:
Notification Number: 38790
Name: Not reported
Address: 5TH ST / PIKE ST
City,State,Zip: GOSHEN, IN
Removal Name: Clean Air Environmental Services
Demolition Name: HRP Construction, Inc.
Notice Type: Original
Owner: City of Goshen
Demolition Renovation Postmark: Demolition
Fax Date: 08-MAR-16
Start Date: 16-MAR-16
End Date: 28-MAR-16
Year: Not reported
Inspection Date: Not reported
Inspector: Not reported
Warning Date: Not reported

3
South
< 1/8
0.085 mi.
447 ft.

MICHAEL WAYNE KAY
610 STEURY AVE
GOSHEN, IN 46528

IN OISC **S112254363**
N/A

Relative:
Lower

OISC:
Name: KENT ROBERT MYERS
Secondary Business Name: Not reported
Address: 610 STEURY AVE
City,State,Zip: GOSHEN, IN 46528
Status: Active
Categories: 6-Industrial Weed Management
Result: Pass
Credits Acquired: 0
Credits Required: 15
Credits Needed: 15
Credits Needed By: 12/31/2022
Meeting ID: Not reported
Date Attended: Not reported
Meeting CAT: Not reported
Meeting Name: Not reported
Course Credits: Not reported
Earned Credits: Not reported
Program Type: Public Applicator
License Expire Date: 12/31/2022
Mailing Address 1: Not reported
Mailing Address 2: Not reported
Mailing City: Not reported
Mailing State: Not reported
Mailing Zip: Not reported
Mailing County: Not reported
Program Email: OFC@ELKCOHWY.ORG

Actual:
817 ft.

Name: MICHAEL WAYNE KAY
Secondary Business Name: Not reported

Map ID
Direction
Distance
Elevation

MAP FINDINGS

Site

Database(s)

EDR ID Number
EPA ID Number

MICHAEL WAYNE KAY (Continued)

S112254363

Address: 610 STEURY AVE
City,State,Zip: GOSHEN, IN 46528
Status: Active
Categories: 6-Industrial Weed Management
Result: Pass
Credits Acquired: 0
Credits Required: 15
Credits Needed: 15
Credits Needed By: 12/31/2023
Meeting ID: Not reported
Date Attended: Not reported
Meeting CAT: Not reported
Meeting Name: Not reported
Course Credits: Not reported
Earned Credits: Not reported
Program Type: Public Applicator
License Expire Date: 12/31/2022
Mailing Address 1: Not reported
Mailing Address 2: Not reported
Mailing City: Not reported
Mailing State: Not reported
Mailing Zip: Not reported
Mailing County: Not reported
Program Email: OFC@ELKCOHWY.ORG

Name: JERRY F HANN
Secondary Business Name: Not reported
Address: 610 STEURY AVE
City,State,Zip: GOSHEN, IN 46528
Status: Active
Categories: RT-Registered Technician
Result: Pass
Credits Acquired: 0
Credits Required: 8
Credits Needed: 8
Credits Needed By: 12/31/2026
Meeting ID: Not reported
Date Attended: Not reported
Meeting CAT: Not reported
Meeting Name: Not reported
Course Credits: Not reported
Earned Credits: Not reported
Program Type: Public Technician
License Expire Date: 12/31/2022
Mailing Address 1: Not reported
Mailing Address 2: Not reported
Mailing City: Not reported
Mailing State: Not reported
Mailing Zip: Not reported
Mailing County: Not reported
Program Email: OFC@ELKCOHWY.ORG

Name: JAMES JAY JACKSON
Secondary Business Name: Not reported
Address: 610 STEURY AVE
City,State,Zip: GOSHEN, IN 46528
Status: Active

Map ID
Direction
Distance
Elevation

MAP FINDINGS

Site

Database(s)

EDR ID Number
EPA ID Number

MICHAEL WAYNE KAY (Continued)

S112254363

Categories: 6-Industrial Weed Management
Result: Pass
Credits Acquired: 0
Credits Required: 15
Credits Needed: 15
Credits Needed By: 12/31/2024
Meeting ID: Not reported
Date Attended: Not reported
Meeting CAT: Not reported
Meeting Name: Not reported
Course Credits: Not reported
Earned Credits: Not reported
Program Type: Public Applicator
License Expire Date: 12/31/2022
Mailing Address 1: Not reported
Mailing Address 2: Not reported
Mailing City: Not reported
Mailing State: Not reported
Mailing Zip: Not reported
Mailing County: Not reported
Program Email: jjackson@elkcohw.org

Name: JEFFREY G HERSHBERGER
Secondary Business Name: Not reported
Address: 610 STEURY AVE
City,State,Zip: GOSHEN, IN 46528
Status: Active
Categories: Not reported
Result: Expired
Credits Acquired: 0
Credits Required: 0
Credits Needed: 0
Credits Needed By: 1/2/1900
Meeting ID: Not reported
Date Attended: Not reported
Meeting CAT: Not reported
Meeting Name: Not reported
Course Credits: Not reported
Earned Credits: Not reported
Program Type: Public Applicator
License Expire Date: 12/31/2022
Mailing Address 1: Not reported
Mailing Address 2: Not reported
Mailing City: Not reported
Mailing State: Not reported
Mailing Zip: Not reported
Mailing County: Not reported
Program Email: OFC@ELKCOHWY.ORG

Name: T. JEFFERY TAYLOR
Secondary Business Name: Not reported
Address: 610 STEURY AVE
City,State,Zip: GOSHEN, IN 46528
Status: Active
Categories: 6-Industrial Weed Management
Result: Pass
Credits Acquired: 0

Map ID
Direction
Distance
Elevation

MAP FINDINGS

Site

Database(s)

EDR ID Number
EPA ID Number

MICHAEL WAYNE KAY (Continued)

S112254363

Credits Required: 15
Credits Needed: 15
Credits Needed By: 12/31/2026
Meeting ID: Not reported
Date Attended: Not reported
Meeting CAT: Not reported
Meeting Name: Not reported
Course Credits: Not reported
Earned Credits: Not reported
Program Type: Public Applicator
License Expire Date: 12/31/2022
Mailing Address 1: Not reported
Mailing Address 2: Not reported
Mailing City: Not reported
Mailing State: Not reported
Mailing Zip: Not reported
Mailing County: Not reported
Program Email: jtaylor@elkcohw.org

Name: MICHAEL N PENNINGTON
Secondary Business Name: Not reported
Address: 610 STEURY AVE
City,State,Zip: GOSHEN, IN 46528
Status: Active
Categories: 6-Industrial Weed Management
Result: Pass
Credits Acquired: 0
Credits Required: 15
Credits Needed: 15
Credits Needed By: 12/31/2023
Meeting ID: Not reported
Date Attended: Not reported
Meeting CAT: Not reported
Meeting Name: Not reported
Course Credits: Not reported
Earned Credits: Not reported
Program Type: Public Applicator
License Expire Date: 12/31/2022
Mailing Address 1: Not reported
Mailing Address 2: Not reported
Mailing City: Not reported
Mailing State: Not reported
Mailing Zip: Not reported
Mailing County: Not reported
Program Email: OFC@ELKCOHWY.ORG

Name: TODD A EBY
Secondary Business Name: Not reported
Address: 610 STEURY AVE
City,State,Zip: GOSHEN, IN 46528
Status: Active
Categories: RT-Registered Technician
Result: Pass
Credits Acquired: 0
Credits Required: 8
Credits Needed: 8
Credits Needed By: 12/31/2023

Map ID
Direction
Distance
Elevation

MAP FINDINGS

Site

Database(s)

EDR ID Number
EPA ID Number

MICHAEL WAYNE KAY (Continued)

S112254363

Meeting ID: Not reported
Date Attended: Not reported
Meeting CAT: Not reported
Meeting Name: Not reported
Course Credits: Not reported
Earned Credits: Not reported
Program Type: Public Technician
License Expire Date: 12/31/2022
Mailing Address 1: Not reported
Mailing Address 2: Not reported
Mailing City: Not reported
Mailing State: Not reported
Mailing Zip: Not reported
Mailing County: Not reported
Program Email: OFC@ELKCOHWY.ORG

Name: KENT ROBERT MYERS
Secondary Business Name: Not reported
Address: 610 STEURY AVE
City,State,Zip: GOSHEN, IN 46528
Status: Active
Categories: Not reported
Result: Expired
Credits Acquired: 0
Credits Required: 0
Credits Needed: 0
Credits Needed By: 1/2/1900
Meeting ID: Not reported
Date Attended: Not reported
Meeting CAT: Not reported
Meeting Name: Not reported
Course Credits: Not reported
Earned Credits: Not reported
Program Type: Public Applicator
License Expire Date: 12/31/2022
Mailing Address 1: Not reported
Mailing Address 2: Not reported
Mailing City: Not reported
Mailing State: Not reported
Mailing Zip: Not reported
Mailing County: Not reported
Program Email: OFC@ELKCOHWY.ORG

Name: T. JEFFERY TAYLOR
Secondary Business Name: Not reported
Address: 610 STEURY AVE
City,State,Zip: GOSHEN, IN 46528
Status: Active
Categories: 3B-Turf Pest Management
Result: Pass
Credits Acquired: 0
Credits Required: 20
Credits Needed: 20
Credits Needed By: 12/31/2022
Meeting ID: Not reported
Date Attended: Not reported
Meeting CAT: Not reported

Map ID
Direction
Distance
Elevation

MAP FINDINGS

Site

Database(s)

EDR ID Number
EPA ID Number

MICHAEL WAYNE KAY (Continued)

S112254363

Meeting Name: Not reported
Course Credits: Not reported
Earned Credits: Not reported
Program Type: Public Applicator
License Expire Date: 12/31/2022
Mailing Address 1: Not reported
Mailing Address 2: Not reported
Mailing City: Not reported
Mailing State: Not reported
Mailing Zip: Not reported
Mailing County: Not reported
Program Email: jtaylor@elkcohw.org

Name: CODY ALLEN BAKER
Secondary Business Name: Not reported
Address: 610 STEURY AVE
City,State,Zip: GOSHEN, IN 46528
Status: Active
Categories: Not reported
Result: Expired
Credits Acquired: 0
Credits Required: 0
Credits Needed: 0
Credits Needed By: 1/2/1900
Meeting ID: Not reported
Date Attended: Not reported
Meeting CAT: Not reported
Meeting Name: Not reported
Course Credits: Not reported
Earned Credits: Not reported
Program Type: Public Applicator
License Expire Date: 12/31/2022
Mailing Address 1: Not reported
Mailing Address 2: Not reported
Mailing City: Not reported
Mailing State: Not reported
Mailing Zip: Not reported
Mailing County: Not reported
Program Email: OFC@ELKCOHWY.ORG

Name: KYLE JESSE WAGNER
Secondary Business Name: Not reported
Address: 610 STEURY AVE
City,State,Zip: GOSHEN, IN 46528
Status: Active
Categories: 6-Industrial Weed Management
Result: Pass
Credits Acquired: 0
Credits Required: 15
Credits Needed: 15
Credits Needed By: 12/31/2023
Meeting ID: Not reported
Date Attended: Not reported
Meeting CAT: Not reported
Meeting Name: Not reported
Course Credits: Not reported
Earned Credits: Not reported

Map ID
Direction
Distance
Elevation

MAP FINDINGS

Site

Database(s)

EDR ID Number
EPA ID Number

MICHAEL WAYNE KAY (Continued)

S112254363

Program Type: Public Applicator
License Expire Date: 12/31/2022
Mailing Address 1: Not reported
Mailing Address 2: Not reported
Mailing City: Not reported
Mailing State: Not reported
Mailing Zip: Not reported
Mailing County: Not reported
Program Email: OFC@ELKCOHWY.ORG

Name: SCOTT NELSON SHARP
Secondary Business Name: Not reported
Address: 610 STEURY AVE
City,State,Zip: GOSHEN, IN 46528
Status: Active
Categories: RT-Registered Technician
Result: Pass
Credits Acquired: 0
Credits Required: 8
Credits Needed: 8
Credits Needed By: 12/31/2026
Meeting ID: Not reported
Date Attended: Not reported
Meeting CAT: Not reported
Meeting Name: Not reported
Course Credits: Not reported
Earned Credits: Not reported
Program Type: Public Technician
License Expire Date: 12/31/2022
Mailing Address 1: Not reported
Mailing Address 2: Not reported
Mailing City: Not reported
Mailing State: Not reported
Mailing Zip: Not reported
Mailing County: Not reported
Program Email: OFC@ELKCOHWY.ORG

Name: JEFFREY G HERSHBERGER
Secondary Business Name: Not reported
Address: 610 STEURY AVE
City,State,Zip: GOSHEN, IN 46528
Status: Active
Categories: 6-Industrial Weed Management
Result: Pass
Credits Acquired: 0
Credits Required: 15
Credits Needed: 15
Credits Needed By: 12/31/2022
Meeting ID: Not reported
Date Attended: Not reported
Meeting CAT: Not reported
Meeting Name: Not reported
Course Credits: Not reported
Earned Credits: Not reported
Program Type: Public Applicator
License Expire Date: 12/31/2022
Mailing Address 1: Not reported

Map ID
Direction
Distance
Elevation

MAP FINDINGS

Site

Database(s)

EDR ID Number
EPA ID Number

MICHAEL WAYNE KAY (Continued)

S112254363

Mailing Address 2: Not reported
Mailing City: Not reported
Mailing State: Not reported
Mailing Zip: Not reported
Mailing County: Not reported
Program Email: OFC@ELKCOHWY.ORG

Name: RICHARD C EASTON
Secondary Business Name: Not reported
Address: 610 STEURY AVE
City,State,Zip: GOSHEN, IN 46528
Status: Active
Categories: 6-Industrial Weed Management
Result: Pass
Credits Acquired: 0
Credits Required: 15
Credits Needed: 15
Credits Needed By: 12/31/2026
Meeting ID: Not reported
Date Attended: Not reported
Meeting CAT: Not reported
Meeting Name: Not reported
Course Credits: Not reported
Earned Credits: Not reported
Program Type: Public Applicator
License Expire Date: 12/31/2022
Mailing Address 1: Not reported
Mailing Address 2: Not reported
Mailing City: Not reported
Mailing State: Not reported
Mailing Zip: Not reported
Mailing County: Not reported
Program Email: reaston@elkcohw.org

Name: CODY ALLEN BAKER
Secondary Business Name: Not reported
Address: 610 STEURY AVE
City,State,Zip: GOSHEN, IN 46528
Status: Active
Categories: 6-Industrial Weed Management
Result: Pass
Credits Acquired: 0
Credits Required: 15
Credits Needed: 15
Credits Needed By: 12/31/2023
Meeting ID: Not reported
Date Attended: Not reported
Meeting CAT: Not reported
Meeting Name: Not reported
Course Credits: Not reported
Earned Credits: Not reported
Program Type: Public Applicator
License Expire Date: 12/31/2022
Mailing Address 1: Not reported
Mailing Address 2: Not reported
Mailing City: Not reported
Mailing State: Not reported

Map ID
Direction
Distance
Elevation

MAP FINDINGS

Site

Database(s)

EDR ID Number
EPA ID Number

MICHAEL WAYNE KAY (Continued)

S112254363

Mailing Zip: Not reported
Mailing County: Not reported
Program Email: OFC@ELKCOHWY.ORG

4
South
< 1/8
0.109 mi.
575 ft.

GOSHEN STREET DEPARTMENT
475 STEURY AVENUE
GOSHEN, IN 46528

IN TIER 2 **S114018767**
N/A

Relative:
Lower
Actual:
815 ft.

TIER 2:
Name: GOSHEN STREET DEPARTMENT
Address: 475 STEURY AVENUE
City,State,Zip: GOSHEN, IN 46528
Facility Id: Not reported
SIC Code: Not reported
Chemical Name: Not reported
Chemical Info: CAS Num: Chemical Id: Submission Code:
More Chemical Info: Max Daily Amt: Quantity: Container Type:
Location Description: Not reported
Storage Info: Storage Loc: Storage Loc2: Storage Loc3: Storage Loc4 Max Daily Amt:

Facility Id: 105770
SIC Code: Not reported
Chemical Name: Sodium Chloride
Chemical Info: CAS Num: Chemical Id: Submission Code:
More Chemical Info: Max Daily Amt: 1000000 - 9999999 Quantity: 365 Container Type: A - Above-Ground Tank
Location Description: Salt Shed
Storage Info: Storage Loc: Storage Loc2: Storage Loc3: Storage Loc4 Max Daily Amt: 1000000 - 9999999

Facility Id: 105770
SIC Code: Not reported
Chemical Name: Methanol
Chemical Info: CAS Num:67561 Chemical Id: Submission Code:
More Chemical Info: Max Daily Amt: 500 - 999 Quantity: 365 Container Type: E - Plastic or Non-Metal Drum
Location Description: Oil Storage
Storage Info: Storage Loc: Storage Loc2: Storage Loc3: Storage Loc4 Max Daily Amt: 500 - 999

Facility Id: 105770
SIC Code: Not reported
Chemical Name: Sand
Chemical Info: CAS Num:14808607 Chemical Id: Submission Code:
More Chemical Info: Max Daily Amt: 1000000 - 9999999 Quantity: 365 Container Type: A - Above-Ground Tank
Location Description: Outside Storage
Storage Info: Storage Loc: Storage Loc2: Storage Loc3: Storage Loc4 Max Daily Amt: 1000000 - 9999999

Facility Id: 105770
SIC Code: Not reported

Map ID
Direction
Distance
Elevation

MAP FINDINGS

Site

Database(s)

EDR ID Number
EPA ID Number

GOSHEN STREET DEPARTMENT (Continued)

S114018767

Chemical Name: Petroleum Distillates
Chemical Info: CAS Num: Chemical Id: Submission Code:
More Chemical Info: Max Daily Amt: 10000 - 99999 Quantity: 365 Container Type: A - Above-Ground Tank
Location Description: Fuel Station
Storage Info: Storage Loc: Storage Loc2: Storage Loc3: Storage Loc4 Max Daily Amt: 10000 - 99999

Facility Id: 105770
SIC Code: Not reported
Chemical Name: Methanol
Chemical Info: CAS Num:67561 Chemical Id: Submission Code:
More Chemical Info: Max Daily Amt: 500 - 999 Quantity: 365 Container Type: E - Plastic or Non-Metal Drum
Location Description: Oil Storage
Storage Info: Storage Loc: Storage Loc2: Storage Loc3: Storage Loc4 Max Daily Amt: 500 - 999

Facility Id: 105770
SIC Code: Not reported
Chemical Name: Limestone
Chemical Info: CAS Num:1317653 Chemical Id: Submission Code:
More Chemical Info: Max Daily Amt: 100000 - 999999 Quantity: 365 Container Type: F - Can
Location Description: Storage Area
Storage Info: Storage Loc: Storage Loc2: Storage Loc3: Storage Loc4 Max Daily Amt: 100000 - 999999

Facility Id: 105770
SIC Code: Not reported
Chemical Name: Limestone
Chemical Info: CAS Num:1317653 Chemical Id: Submission Code:
More Chemical Info: Max Daily Amt: 100000 - 499999 Quantity: 365 Container Type: F - Can
Location Description: Cold Storage
Storage Info: Storage Loc: Storage Loc2: Storage Loc3: Storage Loc4 Max Daily Amt: 100000 - 499999

Facility Id: 105770
SIC Code: Not reported
Chemical Name: Limestone
Chemical Info: CAS Num:1317653 Chemical Id: Submission Code:
More Chemical Info: Max Daily Amt: 100000 - 999999 Quantity: 365 Container Type: A - Above-Ground Tank
Location Description: Outside Storage
Storage Info: Storage Loc: Storage Loc2: Storage Loc3: Storage Loc4 Max Daily Amt: 100000 - 999999

Facility Id: 105770
SIC Code: Not reported
Chemical Name: Limestone
Chemical Info: CAS Num:1317653 Chemical Id: Submission Code:
More Chemical Info: Max Daily Amt: 100000 - 999999 Quantity: 365 Container Type: F - Can
Location Description: Cold Storage

Map ID
Direction
Distance
Elevation

MAP FINDINGS

Site

Database(s)

EDR ID Number
EPA ID Number

GOSHEN STREET DEPARTMENT (Continued)

S114018767

Storage Info: Storage Loc: Storage Loc2: Storage Loc3: Storage Loc4 Max Daily Amt:
100000 - 999999

Facility Id: 105770
SIC Code: Not reported
Chemical Name: Methanol
Chemical Info: CAS Num:67561 Chemical Id: Submission Code:
More Chemical Info: Max Daily Amt: 100 - 999 Quantity: 365 Container Type: E - Plastic
or Non-Metal Drum
Location Description: Oil Storage
Storage Info: Storage Loc: Storage Loc2: Storage Loc3: Storage Loc4 Max Daily Amt:
100 - 999

Facility Id: 105770
SIC Code: Not reported
Chemical Name: Methanol
Chemical Info: CAS Num:67561 Chemical Id: Submission Code:
More Chemical Info: Max Daily Amt: 500 - 999 Quantity: 365 Container Type: F - Can
Location Description: Cold Storage
Storage Info: Storage Loc: Storage Loc2: Storage Loc3: Storage Loc4 Max Daily Amt:
500 - 999

Facility Id: 105770
SIC Code: Not reported
Chemical Name: Methanol
Chemical Info: CAS Num:67561 Chemical Id: Submission Code:
More Chemical Info: Max Daily Amt: 500 - 999 Quantity: 365 Container Type: F - Can
Location Description: Cold Storage
Storage Info: Storage Loc: Storage Loc2: Storage Loc3: Storage Loc4 Max Daily Amt:
500 - 999

Facility Id: 105770
SIC Code: Not reported
Chemical Name: Petroleum Distillates
Chemical Info: CAS Num: Chemical Id: Submission Code:
More Chemical Info: Max Daily Amt: 10000 - 24999 Quantity: 365 Container Type: A -
Above-Ground Tank
Location Description: Fuel Station
Storage Info: Storage Loc: Storage Loc2: Storage Loc3: Storage Loc4 Max Daily Amt:
10000 - 24999

Facility Id: 105770
SIC Code: Not reported
Chemical Name: Methanol
Chemical Info: CAS Num:67561 Chemical Id: Submission Code:
More Chemical Info: Max Daily Amt: 100 - 999 Quantity: 365 Container Type: F - Can
Location Description: Cold Storage
Storage Info: Storage Loc: Storage Loc2: Storage Loc3: Storage Loc4 Max Daily Amt:
100 - 999

Facility Id: 105770

Map ID
Direction
Distance
Elevation

MAP FINDINGS

Site

Database(s)

EDR ID Number
EPA ID Number

GOSHEN STREET DEPARTMENT (Continued)

S114018767

SIC Code: Not reported
Chemical Name: Limestone
Chemical Info: CAS Num:1317653 Chemical Id: Submission Code:
More Chemical Info: Max Daily Amt: 100000 - 499999 Quantity: 365 Container Type: F - Can
Location Description: Cold Storage
Storage Info: Storage Loc: Storage Loc2: Storage Loc3: Storage Loc4 Max Daily Amt:
100000 - 499999

Facility Id: 105770
SIC Code: Not reported
Chemical Name: Limestone
Chemical Info: CAS Num:1317653 Chemical Id: Submission Code:
More Chemical Info: Max Daily Amt: 100000 - 499999 Quantity: 365 Container Type: F - Can
Location Description: Storage Area
Storage Info: Storage Loc: Storage Loc2: Storage Loc3: Storage Loc4 Max Daily Amt:
100000 - 499999

Facility Id: Not reported
SIC Code: Not reported
Chemical Name: Not reported
Chemical Info: CAS Num: Chemical Id: Submission Code:
More Chemical Info: Max Daily Amt: Quantity: Container Type:
Location Description: Not reported
Storage Info: Storage Loc: Storage Loc2: Storage Loc3: Storage Loc4 Max Daily Amt:

Facility Id: 105770
SIC Code: Not reported
Chemical Name: Limestone
Chemical Info: CAS Num:1317653 Chemical Id: Submission Code:
More Chemical Info: Max Daily Amt: 100000 - 499999 Quantity: 365 Container Type: F - Can
Location Description: Storage Area
Storage Info: Storage Loc: Storage Loc2: Storage Loc3: Storage Loc4 Max Daily Amt:
100000 - 499999

Facility Id: 105770
SIC Code: Not reported
Chemical Name: Limestone
Chemical Info: CAS Num:1317653 Chemical Id: Submission Code:
More Chemical Info: Max Daily Amt: 100000 - 499999 Quantity: 365 Container Type: A -
Above-Ground Tank
Location Description: Outside Storage
Storage Info: Storage Loc: Storage Loc2: Storage Loc3: Storage Loc4 Max Daily Amt:
100000 - 499999

Facility Id: 105770
SIC Code: Not reported
Chemical Name: Sand
Chemical Info: CAS Num:14808607 Chemical Id: Submission Code:
More Chemical Info: Max Daily Amt: 1000000 - 9999999 Quantity: 365 Container Type: J -
Bag
Location Description: Storage Area
Storage Info: Storage Loc: Storage Loc2: Storage Loc3: Storage Loc4 Max Daily Amt:

Map ID
Direction
Distance
Elevation

MAP FINDINGS

Site

Database(s)

EDR ID Number
EPA ID Number

GOSHEN STREET DEPARTMENT (Continued)

S114018767

1000000 - 9999999

Facility Id: 105770
SIC Code: Not reported
Chemical Name: Sand
Chemical Info: CAS Num:14808607 Chemical Id: Submission Code:
More Chemical Info: Max Daily Amt: 1000000 - 9999999 Quantity: 365 Container Type: A -
Above-Ground Tank
Location Description: Outside Storage
Storage Info: Storage Loc: Storage Loc2: Storage Loc3: Storage Loc4 Max Daily Amt:
1000000 - 9999999

Facility Id: 105770
SIC Code: Not reported
Chemical Name: Sodium Chloride
Chemical Info: CAS Num: Chemical Id: Submission Code:
More Chemical Info: Max Daily Amt: 1000000 - 9999999 Quantity: 365 Container Type: A -
Above-Ground Tank
Location Description: Salt Shed
Storage Info: Storage Loc: Storage Loc2: Storage Loc3: Storage Loc4 Max Daily Amt:
1000000 - 9999999

Facility Id: 105770
SIC Code: Not reported
Chemical Name: Sodium Chloride
Chemical Info: CAS Num: Chemical Id: Submission Code:
More Chemical Info: Max Daily Amt: 1000000 - 9999999 Quantity: 365 Container Type: A -
Above-Ground Tank
Location Description: Salt Shed
Storage Info: Storage Loc: Storage Loc2: Storage Loc3: Storage Loc4 Max Daily Amt:
1000000 - 9999999

Facility Id: 105770
SIC Code: Not reported
Chemical Name: Limestone
Chemical Info: CAS Num:1317653 Chemical Id: Submission Code:
More Chemical Info: Max Daily Amt: 100000 - 499999 Quantity: 365 Container Type: A -
Above-Ground Tank
Location Description: Outside Storage
Storage Info: Storage Loc: Storage Loc2: Storage Loc3: Storage Loc4 Max Daily Amt:
100000 - 499999

Facility Id: 105770
SIC Code: Not reported
Chemical Name: Petroleum Distillates
Chemical Info: CAS Num: Chemical Id: Submission Code:
More Chemical Info: Max Daily Amt: 10000 - 24999 Quantity: 365 Container Type: A -
Above-Ground Tank
Location Description: Fuel Station
Storage Info: Storage Loc: Storage Loc2: Storage Loc3: Storage Loc4 Max Daily Amt:
10000 - 24999

Map ID
 Direction
 Distance
 Elevation

MAP FINDINGS

Site

Database(s)

EDR ID Number
 EPA ID Number

GOSHEN STREET DEPARTMENT (Continued)

S114018767

Facility Id: 105770
 SIC Code: Not reported
 Chemical Name: Sand
 Chemical Info: CAS Num:14808607 Chemical Id: Submission Code:
 More Chemical Info: Max Daily Amt: 1000000 - 9999999 Quantity: 365 Container Type: A - Above-Ground Tank
 Location Description: Outside Storage
 Storage Info: Storage Loc: Storage Loc2: Storage Loc3: Storage Loc4 Max Daily Amt: 1000000 - 9999999

Facility Id: Not reported
 SIC Code: Not reported
 Chemical Name: Not reported
 Chemical Info: CAS Num: Chemical Id: Submission Code:
 More Chemical Info: Max Daily Amt: Quantity: Container Type:
 Location Description: Not reported
 Storage Info: Storage Loc: Storage Loc2: Storage Loc3: Storage Loc4 Max Daily Amt:

Facility Id: Not reported
 Facility Id: 105770

5
South
1/8-1/4
0.217 mi.
1144 ft.

416 STUERY AVE
416 STUERY AVE
GOSHEN, IN 46526

HMIRS 2012106262
N/A

Relative:
Lower
Actual:
813 ft.

HMIRS:
 Report Number: E-2012100374
 Report Source: Web
 Multiple Rows per Incident: No
 Report Type: A hazardous material incident
 Date of Incident: 10/16/2012
 Time of Incident: 1200
 NRC Number: Not reported
 Fed DOT Agency Name: Not reported
 Fed DOT Report #: Not reported
 Incident City: GOSHEN
 Incident County: ELKHA
 Incident State: IN
 Incident Zip: 46526
 Incident Non-US State: Not reported
 Incident Country: US
 Incident Route: 416 Stuary Ave
 Mode of Transportation: Highway
 Transportation Phase: IN TRANSIT
 Carrier/Reporter Name: ESTES EXPRESS LINES INC.
 Carrier/Reporter Street: 3901 W BROAD ST
 Carrier/Reporter City: RICHMOND
 Carrier/Reporter State: VA
 Carrier/Reporter Zip: 23230
 Carrier/Reporter Non-US State: Not reported
 Carrier/Reporter FED DOT ID: 121018
 Carrier/Reporter HAZMAT ID: 052112013002UW
 Carrier/Reporter Country: US
 Shipper Name: ARKEMA INC.
 Shipper Street: 3289 GENESEE ST

Map ID
Direction
Distance
Elevation

MAP FINDINGS

Site

Database(s)

EDR ID Number
EPA ID Number

416 STUERY AVE (Continued)

2012106262

Shipper City: PIFFARD
Shipper State: NY
Shipper Zip: 14533
Shipper Non-US State: Not reported
Shipper Country: US
Waybill/Shipping Paper: 126-0095290
Shipper HAZMAT Registration ID: Not reported
Origin City: PIFFARD
Origin State: NE
Origin Zip: 14533
Origin Non-US State: Not reported
Origin Country: US
Destination City: Not reported
Destination State: Not reported
Destination Postal Code: Not reported
Destination Non-US State: Not reported
Destination Country: Not reported
Commodity Short Name: ORGANIC PEROXIDE D LIQUID
Commodity Long Name: ORGANIC PEROXIDE TYPE D LIQUID
Technical/Trade Name: METHAL ETHYL KETONE
Identification Number: UN3105
Hazardous Class Code: 5.2
Hazardous Class: ORGANIC PEROXIDE
Packing Group: II
Quantity Released: 2
Unit of Measure: LGA
Unit of Measure Description: Liquid - Gallon
HAZMAT Waste Indicator: No
HAZMAT Waste EPA ID: Not reported
HMIS Toxic by Inhalation: No
TIH Hazard Zone: Not reported
Material Shipment Approval: No
Mat. Shipment Approval #: Not reported
Undeclared HAZMAT Shipment: No
Packaging Type: Non-Bulk
What Failed Code: 103
What Failed Description: Basic Material
How Failed Code: 307
How Failed Description: Gouged or Cut
Failure Cause Code: 516
Failure Cause Description: Impact with Sharp or Protruding Object (e.g. nails)
Identification Markings: Not reported
Cont1 Packaging Type: Jerrican
Cont1 Material of Construction: Plastic
Cont1 Head Type: Not reported
Cont1 Package Capacity: 5
Cont1 Package Capacity UOM: LGA
Cont1 Package Amount: 5
Cont1 Package Amount UOM: LGA
Cont1 Pkg Number: 90
Cont1 Pkg Shipment # Failed: 1
Cont1 Package Manufacturer: Not reported
Cont1 Pkg Manufacturer Date: Not reported
Cont1 Package Serial Number: Not reported
Cont1 Package Last Test Date: Not reported
Cont1 Test Material Of Const: Not reported
Cont1 Pkg Dsign Pressure Rpted: Not reported

Map ID
Direction
Distance
Elevation

MAP FINDINGS

Site

Database(s)

EDR ID Number
EPA ID Number

416 STUERY AVE (Continued)

2012106262

Cont1 Dsign Pressure UOM Rptd:	Not reported
Cont1 Pkg Shell Thickness Rptd:	Not reported
Cont1 Shell Thickness UOM Rptd:	Not reported
Cont1 Head Thickness Reported:	Not reported
Cont1 Head Thickness UOM Rptd:	Not reported
Cont1 Pkg Srvc Pressure Rptd:	Not reported
Cont1 Srvc Pressure UOM Rptd:	Not reported
Cont1 Valve or Device Fail Ind:	No
Cont1 Valve or Device Type:	Not reported
Cont1 Val Device Manufacturer:	Not reported
Cont1 Valve or Device Model:	Not reported
Cont2 Package Type:	Not reported
Cont2 Material of Construction:	Not reported
Cont2 Package Capacity:	Not reported
Cont2 Capacity UOM Reported:	Not reported
Cont2 Package Amount:	Not reported
Cont2 Package Amount UOM:	Not reported
Cont2 Pkg Number in Shipment:	Not reported
Cont2 Pkg Shipment # Failed:	Not reported
RAM Package Category:	Not reported
RAM Package Certification:	FALSE
RAM Package Certification #:	Not reported
RAM Nuclide(s) Present:	Not reported
RAM Transport Index:	Not reported
RAM UOM:	Not reported
RAM Activity Rptd:	Not reported
RAM UOM Rptd:	Not reported
RAM Activity:	0
RAM Activity UOM:	Not reported
RAM Material Safety Index:	Not reported
Spillage (Ind):	Yes
Fire Ind:	No
Explosion Ind:	No
Water Sewer Ind:	No
Gas Dispersion Ind:	No
Environmental Damage:	No
No Release Ind:	No
Fire/EMS Report Ind:	No
Fire EMS/EMS Report #:	Not reported
Police Report Ind:	No
Police Report #:	Not reported
In-House Cleanup Ind:	Yes
Other Cleanup Ind:	No
Damage More Than 500:	No
Material Loss:	0
Carrier Damage:	0
Property Damage:	0
Response Cost:	0
Remediation Cleanup Cost:	0
Damage Other (Old Form):	0
Total Amount of Damages:	0
HAZMAT Fatality Indicator:	No
HAZMAT Fatalities Employees:	0
HAZMAT Fatalities Responders:	0
HAZMAT Fatality Gen. Public:	0
Hazmat Fatalities (Old Form):	0
Total Hazmat Fatalities:	Not reported

Map ID
Direction
Distance
Elevation

MAP FINDINGS

Site

Database(s)

EDR ID Number
EPA ID Number

416 STUERY AVE (Continued)

2012106262

Non_HAZMAT Fatality Indicator:	No
Non-HAZMAT Fatalities:	0
HAZMAT Injury Indicator:	No
HAZMAT Hospitalized Employees:	0
HAZMAT Hospitalized Responders:	0
HAZMAT Hospitalized Gen Public:	0
HAZMAT Hospitalized (Old Form):	0
Total Hazmat Hosp Injuries:	0
HAZMAT NonHosp Employees:	0
HAZMAT NonHosp Responders:	0
HAZMAT NonHosp Gen. Public:	0
HAZMAT NonHosp (Old Form):	0
Total Hazmat NonHosp Injuries:	0
Total Hazmat Injuries:	0
Evacuation Indicator:	No
Public Evacuated:	0
Employees Evacuated:	0
Total Evacuated:	0
Total Evacuation Hours:	0
Major Artery Closed:	No
Major Artery Hours Closed:	0
Material Involved in Accident:	No
Estimated Speed:	0
Weather Conditions:	Not reported
Vehicle Overturn:	No
Vehicle Left Roadway/Track:	No
Passenger Aircraft Indicator:	No
Cargo Passenger Baggage Ind:	Not reported
Incident Occurrence:	Not reported
Shippase Non-Transported Ind:	No
Shippase Air First Flight Ind:	No
Shippase Air SubFlight Ind:	No
Shippase Init Transport Ind:	No
Shippase Transfer Indicator:	No
Contact Name:	MARK KOZAK
Contact Title:	MANAGER
Contact Business Name:	Estes Express Lines
Contact Street:	201 Chesapeake Blvd
Contact City:	Elkton
Contact State:	MD
Contact Postal Code:	21921
Contact Non-US State:	Not reported
Contact Country:	US
Preparer of Incident Report:	Carrier
Description of Events:	In transit the jerrican was noted as leaking during a delivery. After identifying the skid that was leaking the driver along with the dispatcher sent to the scene took the cans off the pallet and found a nail on the face of the skid had rubbed and created a small hole in the bottom of the container. The container was overpacked and the free liquid covered and swept. The other 89 cans were delivered without incident and the leaking can and disposal material are pending disposition from the shipper. The spill was managed in 1 hour from onset to recovery.
Recommendations/Actions Taken:	Not reported
Recommendations/Actions:	Not reported
HMIS Serious Incident Ind:	No
HMIS Serious Fatality:	No

Map ID
 Direction
 Distance
 Elevation

MAP FINDINGS

Site

Database(s)

EDR ID Number
 EPA ID Number

416 STUERY AVE (Continued)

2012106262

HMIS Serious Injury:	No
HMIS Serious Flight Plan:	No
HMIS Serious Evacuations:	No
HMIS Serious Major Artery:	No
HMIS Serious Bulk Release:	No
HMIS Serious Marine Pollutant:	No
HMIS Serious Radioactive:	No
HMIS General Package Type:	OHMIR.Ref_Container.descr
HMIS Container Code:	PAIL PLS
HMIS Container Description:	Plastic pail open head capacity 10 gallons or less
HMIS Bulk Incident Indicator:	No
Undeclared Shipment:	No

6
South
1/4-1/2
0.255 mi.
1346 ft.

GOSHEN CENTRAL GARAGE
320 STEURY AVENUE
GOSHEN, IN 46528

IN TIER 2 **S120792804**
N/A

Relative:
Lower
Actual:
811 ft.

TIER 2:

Name:	GOSHEN CENTRAL GARAGE
Address:	320 STEURY AVENUE
City,State,Zip:	GOSHEN, IN 46528
Facility Id:	Not reported
SIC Code:	Not reported
Chemical Name:	Not reported
Chemical Info:	CAS Num: Chemical Id: Submission Code:
More Chemical Info:	Max Daily Amt: Quantity: Container Type:
Location Description:	Not reported
Storage Info:	Storage Loc: Storage Loc2: Storage Loc3: Storage Loc4 Max Daily Amt:

Facility Id:	Not reported
SIC Code:	Not reported
Chemical Name:	Not reported
Chemical Info:	CAS Num: Chemical Id: Submission Code:
More Chemical Info:	Max Daily Amt: Quantity: Container Type:
Location Description:	Not reported
Storage Info:	Storage Loc: Storage Loc2: Storage Loc3: Storage Loc4 Max Daily Amt:

Facility Id:	Not reported
SIC Code:	Not reported
Chemical Name:	Not reported
Chemical Info:	CAS Num: Chemical Id: Submission Code:
More Chemical Info:	Max Daily Amt: Quantity: Container Type:
Location Description:	Not reported
Storage Info:	Storage Loc: Storage Loc2: Storage Loc3: Storage Loc4 Max Daily Amt:

Facility Id:	Not reported
--------------	--------------

MAP FINDINGS

Map ID					
Direction					EDR ID Number
Distance					EPA ID Number
Elevation	Site		Database(s)		

B7 **ROADMASTER, LLC** **IN RGA LUST** **S116010975**
South **310 STEURY AVE.** **N/A**
1/4-1/2 **GOSHEN, IN**
0.285 mi.
1504 ft. **Site 1 of 8 in cluster B**

Relative: RGA LUST:
Lower 2012 ROADMASTER, LLC 310 STEURY AVE.
2011 ROADMASTER, LLC 310 STEURY AVE.
Actual: 2010 ROADMASTER, LLC 310 STEURY AVE.
811 ft. 2009 ROADMASTER, LLC 310 STEURY AVE.
2008 ROADMASTER, LLC 310 STEURY AVE.
2007 ROADMASTER, LLC 310 STEURY AVE.
2006 ROADMASTER, LLC 310 STEURY AVE.
2005 ROADMASTER, LLC 310 STEURY AVE.

B8 **OMC CHRIS-CRAFT** **IN RGA LUST** **S116009674**
South **310 STEURY AVE.** **N/A**
1/4-1/2 **GOSHEN, IN**
0.285 mi.
1504 ft. **Site 2 of 8 in cluster B**

Relative: RGA LUST:
Lower 2003 OMC CHRIS-CRAFT 310 STEURY AVE.
Actual: 2002 OMC CHRIS-CRAFT 310 STEURY AVE.
811 ft.

B9 **MURRY CHRIS CRAFT** **IN RGA LUST** **S116009215**
South **310 STEURY AVE** **N/A**
1/4-1/2 **GOSHEN, IN**
0.285 mi.
1504 ft. **Site 3 of 8 in cluster B**

Relative: RGA LUST:
Lower 2000 MURRY CHRIS CRAFT 310 STEURY AVE
Actual:
811 ft.

B10 **ROADMASTER, LLC** **IN AUL** **S107706438**
South **310 STEURY AVE** **IN VCP** **N/A**
1/4-1/2 **GOSHEN, IN 46526** **IN AIRS**
0.285 mi.
1504 ft. **Site 4 of 8 in cluster B**

Relative: AUL:
Lower Name: ROADMASTER LLC
Address: 310 STEURY AVE
Actual: City, State, Zip: GOSHEN, IN 46528
811 ft. IC TYPE: Environmental Restrictive Covenant
Facility Id: 6060704
Program Area: Voluntary Remediation Program
Affected Media: Ground Water; Subsurface Soil; Surface Soil
Date Ic Recorded: 08/27/2015
Description: Not reported
Control Method A: Paved or Concrete Cap
Coverage A: Portion of Property
Chemicals Of Concern A: Metals; PAH - Polynuclear Aromatic Hydrocarbons
Comments A: Maintain the integrity of the protective cover in the Engineered Barrier Area which serves as a barrier to direct contact with underlying soils, unless it is demonstrated to the Dept. that the

Map ID
 Direction
 Distance
 Elevation

MAP FINDINGS

Site

Database(s)

EDR ID Number
 EPA ID Number

ROADMASTER, LLC (Continued)

S107706438

	underlying contaminated soils meet the current closure levels
Control Method B:	Agricultural or Food Crop
Coverage B:	Entire Property
Chemicals Of Concern B:	Metals; PAH - Polynuclear Aromatic Hydrocarbons
Comments B:	Shall not use the real estate for any agricultural use in the vicinity of the engineered barrier location.
Control Method C:	Ground Water Use Restriction
Coverage C:	Entire Property
Chemicals Of Concern C:	Metals; PAH - Polynuclear Aromatic Hydrocarbons
Comments C:	Not reported
Control Method D:	Residential Use Restriction
Coverage D:	Entire Property
Chemicals Of Concern D:	Metals; PAH - Polynuclear Aromatic Hydrocarbons
Comments D:	Not reported
Control Method E:	Not reported
Coverage E:	Not reported
Chemicals Of Concern E:	Not reported
Comments E:	Not reported
Control Method F:	Not reported
Coverage F:	Not reported
Chemicals Of Concern F:	Not reported
Comments F:	Not reported
Control Method G:	Not reported
Coverage G:	Not reported
Chemicals Of Concern G:	Not reported
Comments G:	Not reported
Control Method H:	Not reported
Coverage H:	Not reported
Chemicals Of Concern H:	Not reported
Comments H:	Not reported
Control Method I:	Not reported
Coverage I:	Not reported
Chemicals Of Concern I:	Not reported
Comments I:	Not reported

VCP:

Name:	ROADMASTER LLC
Address:	310 STEURY AVENUE
City,State,Zip:	GOSHEN, IN
Status:	Inactive
VRP Id Number:	6060704
Applicant Name:	Not reported
LandUse Restrictions/Institutional Controls:	Not reported
Project Manager:	Not reported
Convenant Not To Sue Date:	Not reported
Certificate of Completion Date:	Not reported
New Coding Number:	Not reported
App# Date:	Not reported
App# Acceptance:	Not reported
VRA executed:	Not reported
RWP Received:	Not reported
RWP Approved:	Not reported
Comp Date:	Not reported
Comments:	Not reported
Contamination:	Not reported
Media:	Not reported
Project Description:	Not reported

Map ID
Direction
Distance
Elevation

MAP FINDINGS

Site

Database(s)

EDR ID Number
EPA ID Number

ROADMASTER, LLC (Continued)

S107706438

Past Actions: Not reported
Issues and Impacts: Not reported
Future Actions: Not reported
Additional Comments: Not reported

AIRS:

Name: ROADMASTER, LLC
City,State,Zip: GOSHEN, IN 46526
Status: Issued
Source ID: 039-00532
Responsible Official Name: Pam Way
Responsible Official Phone: 317-233-6878
SIC Code: 3715
Permit ID: 039-26017-00532
Permit Level: MSOP
Subtype Qualifier: Notice-Only Change - Permit Term Extension
Issue Date: 02/07/2008
End Date: Not reported
Source Contact: Dan Yarnall
Application Received Start Date: 01/30/2008
Application Received End Date: Not reported
Public Notice Begins Start Date: Not reported
Public Notice Begins End Date: Not reported
Proposed Internet Upload Start Date: Not reported
Proposed Internet Upload End Date: Not reported

Name: ROADMASTER, LLC
City,State,Zip: GOSHEN, IN 46526
Status: Issued
Source ID: 039-00532
Responsible Official Name: Gary Freeman
Responsible Official Phone: 317-233-5334
SIC Code: 3715
Permit ID: 039-22472-00532
Permit Level: MSOP
Subtype Qualifier: Notice-Only Change
Issue Date: 02/07/2006
End Date: Not reported
Source Contact: Dan Yarnall
Application Received Start Date: 01/06/2006
Application Received End Date: Not reported
Public Notice Begins Start Date: Not reported
Public Notice Begins End Date: Not reported
Proposed Internet Upload Start Date: Not reported
Proposed Internet Upload End Date: Not reported

Name: ROADMASTER, LLC
City,State,Zip: GOSHEN, IN 46526
Status: Issued
Source ID: 039-00532
Responsible Official Name: Amy Moreland
Responsible Official Phone: 800-451-6027
SIC Code: 3715
Permit ID: 039-19859-00532
Permit Level: MSOP
Subtype Qualifier: Renewal
Issue Date: 05/06/2005

Map ID
Direction
Distance
Elevation

MAP FINDINGS

Site

Database(s)

EDR ID Number
EPA ID Number

ROADMASTER, LLC (Continued)

S107706438

End Date: Not reported
Source Contact: Dan Yarnall
Application Received Start Date: 11/12/2004
Application Received End Date: Not reported
Public Notice Begins Start Date: 03/10/2005
Public Notice Begins End Date: 04/10/2005
Proposed Internet Upload Start Date: Not reported
Proposed Internet Upload End Date: Not reported

Name: ROADMASTER, LLC
City,State,Zip: GOSHEN, IN 46526
Status: Issued
Source ID: 039-00532
Responsible Official Name: Gary Freeman
Responsible Official Phone: 317-233-5334
SIC Code: 3715
Permit ID: 039-19952-00532
Permit Level: MSOP
Subtype Qualifier: Notice-Only Change
Issue Date: 10/21/2004
End Date: Not reported
Source Contact: Dan Yarnall
Application Received Start Date: 04/16/2004
Application Received End Date: Not reported
Public Notice Begins Start Date: Not reported
Public Notice Begins End Date: Not reported
Proposed Internet Upload Start Date: Not reported
Proposed Internet Upload End Date: Not reported

Name: ROADMASTER, LLC
City,State,Zip: GOSHEN, IN 46526
Status: Issued
Source ID: 039-00532
Responsible Official Name: Meteorological Evaluation Serv
Responsible Official Phone: 631-691-3395
SIC Code: 3715
Permit ID: 039-11527-00532
Permit Level: MSOP
Subtype Qualifier: Not reported
Issue Date: 02/25/2000
End Date: Not reported
Source Contact: Dan Yarnall
Application Received Start Date: 11/08/1999
Application Received End Date: Not reported
Public Notice Begins Start Date: 01/08/2000
Public Notice Begins End Date: 02/07/2000
Proposed Internet Upload Start Date: Not reported
Proposed Internet Upload End Date: Not reported

Name: TIARA MOTORCOACH CORPORATION
City,State,Zip: GOSHEN, IN 46526
Status: Issued
Source ID: 039-00496
Responsible Official Name: Enviroplan Consulting
Responsible Official Phone: 973-575-2555
SIC Code: 3716
Permit ID: 039-9698-00496

Map ID
 Direction
 Distance
 Elevation

MAP FINDINGS

Site

Database(s)

EDR ID Number
 EPA ID Number

ROADMASTER, LLC (Continued)

S107706438

Permit Level: Construction
 Subtype Qualifier: State
 Issue Date: 10/22/1998
 End Date: Not reported
 Source Contact: Not reported
 Application Received Start Date: 04/20/1998
 Application Received End Date: Not reported
 Public Notice Begins Start Date: 09/22/1998
 Public Notice Begins End Date: 10/22/1998
 Proposed Internet Upload Start Date: Not reported
 Proposed Internet Upload End Date: Not reported

B11
South
1/4-1/2
0.285 mi.
1504 ft.

ROADMASTER, LLC
310 STEURY AVE.
GOSHEN, IN 46528
Site 5 of 8 in cluster B

IN LUST **U001714768**
IN UST **N/A**

Relative:
Lower

LUST:
 Name: ROADMASTER, LLC
 Address: 310 STEURY AVE.
 City,State,Zip: GOSHEN, IN 46528
 Facility ID: 9216
 Incident Number: 199310530
 Description: NFA-Unconditional Closure
 Priority: Medium

Actual:
811 ft.

UST:
 Name: ROADMASTER, LLC
 Address: 310 STEURY AVE.
 City,State,Zip: GOSHEN, IN 46528
 Facility ID: 9216
 Owner Id: 2121
 Company Name: Murray Chris Craft Sportdecks
 Mailing Address: 310 Steury Ave
 Mailing Address 2: Not reported
 Mailing City,St,Zip: Goshen, IN 46526

Tank Number: 1
 AI ID: 36718
 TRACS Tank Number: 1C1
Tank Status: Permanently Out of Service
 Install Date: Not reported
 Tank Capacity: 1000
 Substance Desc: Gasoline
 Closed Date: 10/20/1993

Name: ROADMASTER, LLC
 Address: 310 STEURY AVE.
 City,State,Zip: GOSHEN, IN 46528

Tank Number: 2
 AI ID: 36718
 TRACS Tank Number: 2C1
Tank Status: Permanently Out of Service
 Install Date: Not reported
 Tank Capacity: 500

Map ID
Direction
Distance
Elevation

MAP FINDINGS

Site

Database(s)

EDR ID Number
EPA ID Number

ROADMASTER, LLC (Continued)

U001714768

Substance Desc: Gasoline
Closed Date: 10/20/1993

B12
South
1/4-1/2
0.285 mi.
1504 ft.

ROADMASTER, LLC
310 STEURY AVENUE
GOSHEN, IN 46528

FINDS 1008236092
N/A

Site 6 of 8 in cluster B

Relative:
Lower

FINDS:
Registry ID: 110021317868

Actual:
811 ft.

Click Here:

Environmental Interest/Information System:
AIR EMISSIONS CLASSIFICATION UNKNOWN
STATE MASTER

[Click this hyperlink](#) while viewing on your computer to access
additional FINDS: detail in the EDR Site Report.

B13
South
1/4-1/2
0.285 mi.
1504 ft.

TIARA MOTOR COACH
310 STEURY AVE
GOSHEN, IN 46528

RCRA NonGen / NLR 1000463410
FINDS IND005443189
ECHO
IN MANIFEST

Site 7 of 8 in cluster B

Relative:
Lower

RCRA NonGen / NLR:
Date Form Received by Agency: 19990324
Handler Name: TIARA MOTOR COACH
Handler Address: 310 STEURY AVE
Handler City,State,Zip: GOSHEN, IN 46528
EPA ID: IND005443189
Contact Name: DENNIS PHEBUS
Contact Address: 310 STEURY AVE
Contact City,State,Zip: GOSHEN, IN 46528
Contact Telephone: 219-534-2999
Contact Fax: Not reported
Contact Email: Not reported
Contact Title: Not reported
EPA Region: 05
Land Type: Private
Federal Waste Generator Description: Not a generator, verified
Non-Notifier: Not reported
Biennial Report Cycle: Not reported
Accessibility: Not reported
Active Site Indicator: Not reported
State District Owner: Not reported
State District: Not reported
Mailing Address: 310 STEURY AVE
Mailing City,State,Zip: GOSHEN, IN 46528
Owner Name: TIARA MOTORCOACH
Owner Type: Private
Operator Name: NAME NOT REPORTED
Operator Type: Private
Short-Term Generator Activity: No
Importer Activity: No
Mixed Waste Generator: No

Actual:
811 ft.

Map ID
 Direction
 Distance
 Elevation

MAP FINDINGS

Site

Database(s)

EDR ID Number
 EPA ID Number

TIARA MOTOR COACH (Continued)

1000463410

Transporter Activity:	No
Transfer Facility Activity:	No
Recycler Activity with Storage:	No
Small Quantity On-Site Burner Exemption:	No
Smelting Melting and Refining Furnace Exemption:	No
Underground Injection Control:	No
Off-Site Waste Receipt:	No
Universal Waste Indicator:	No
Universal Waste Destination Facility:	No
Federal Universal Waste:	No
Active Site Fed-Reg Treatment Storage and Disposal Facility:	Not reported
Active Site Converter Treatment storage and Disposal Facility:	Not reported
Active Site State-Reg Treatment Storage and Disposal Facility:	Not reported
Active Site State-Reg Handler:	---
Federal Facility Indicator:	Not reported
Hazardous Secondary Material Indicator:	NN
Sub-Part K Indicator:	Not reported
Commercial TSD Indicator:	No
Treatment Storage and Disposal Type:	Not reported
2018 GPRC Permit Baseline:	Not on the Baseline
2018 GPRC Renewals Baseline:	Not on the Baseline
Permit Renewals Workload Universe:	Not reported
Permit Workload Universe:	Not reported
Permit Progress Universe:	Not reported
Post-Closure Workload Universe:	Not reported
Closure Workload Universe:	Not reported
202 GPRC Corrective Action Baseline:	No
Corrective Action Workload Universe:	No
Subject to Corrective Action Universe:	No
Non-TSDs Where RCRA CA has Been Imposed Universe:	No
TSDs Potentially Subject to CA Under 3004 (u)/(v) Universe:	No
TSDs Only Subject to CA under Discretionary Auth Universe:	No
Corrective Action Priority Ranking:	No NCAPS ranking
Environmental Control Indicator:	No
Institutional Control Indicator:	No
Human Exposure Controls Indicator:	N/A
Groundwater Controls Indicator:	N/A
Operating TSD Universe:	Not reported
Full Enforcement Universe:	Not reported
Significant Non-Complier Universe:	No
Unaddressed Significant Non-Complier Universe:	No
Addressed Significant Non-Complier Universe:	No
Significant Non-Complier With a Compliance Schedule Universe:	No
Financial Assurance Required:	Not reported
Handler Date of Last Change:	20150414
Recognized Trader-Importer:	No
Recognized Trader-Exporter:	No
Importer of Spent Lead Acid Batteries:	No
Exporter of Spent Lead Acid Batteries:	No
Recycler Activity Without Storage:	Not reported
Manifest Broker:	Not reported
Sub-Part P Indicator:	No

Hazardous Waste Summary:

Waste Code: D001
 Waste Description: IGNITABLE WASTE

Map ID
Direction
Distance
Elevation

MAP FINDINGS

Site

Database(s)

EDR ID Number
EPA ID Number

TIARA MOTOR COACH (Continued)

1000463410

Waste Code: D035
Waste Description: METHYL ETHYL KETONE

Waste Code: F003
Waste Description: THE FOLLOWING SPENT NONHALOGENATED SOLVENTS: XYLENE, ACETONE, ETHYL ACETATE, ETHYL BENZENE, ETHYL ETHER, METHYL ISOBUTYL KETONE, N-BUTYL ALCOHOL, CYCLOHEXANONE, AND METHANOL; ALL SPENT SOLVENT MIXTURES/BLENDS CONTAINING, BEFORE USE, ONLY THE ABOVE SPENT NONHALOGENATED SOLVENTS; AND ALL SPENT SOLVENT MIXTURES/BLENDS CONTAINING, BEFORE USE, ONE OR MORE OF THE ABOVE NONHALOGENATED SOLVENTS, AND A TOTAL OF TEN PERCENT OR MORE (BY VOLUME) OF ONE OR MORE OF THOSE SOLVENTS LISTED IN F001, F002, F004, AND F005; AND STILL BOTTOMS FROM THE RECOVERY OF THESE SPENT SOLVENTS AND SPENT SOLVENT MIXTURES.

Waste Code: F005
Waste Description: THE FOLLOWING SPENT NONHALOGENATED SOLVENTS: TOLUENE, METHYL ETHYL KETONE, CARBON DISULFIDE, ISOBUTANOL, PYRIDINE, BENZENE, 2-ETHOXYETHANOL, AND 2-NITROPROPANE; ALL SPENT SOLVENT MIXTURES/BLENDS CONTAINING, BEFORE USE, A TOTAL OF TEN PERCENT OR MORE (BY VOLUME) OF ONE OR MORE OF THE ABOVE NONHALOGENATED SOLVENTS OR THOSE SOLVENTS LISTED IN F001, F002, OR F004; AND STILL BOTTOMS FROM THE RECOVERY OF THESE SPENT SOLVENTS AND SPENT SOLVENT MIXTURES.

Handler - Owner Operator:

Owner/Operator Indicator: Owner
Owner/Operator Name: TIARA MOTORCOACH
Legal Status: Private
Date Became Current: Not reported
Date Ended Current: Not reported
Owner/Operator Address: 310 STEURY AVE
Owner/Operator City,State,Zip: GOSHEN, IN 46528
Owner/Operator Telephone: 219-534-2999
Owner/Operator Telephone Ext: Not reported
Owner/Operator Fax: Not reported
Owner/Operator Email: Not reported

Owner/Operator Indicator: Operator
Owner/Operator Name: NAME NOT REPORTED
Legal Status: Private
Date Became Current: Not reported
Date Ended Current: Not reported
Owner/Operator Address: ADDRESS NOT REPORTED
Owner/Operator City,State,Zip: CITY NOT REPORTED, AK 99998
Owner/Operator Telephone: 312-555-1212
Owner/Operator Telephone Ext: Not reported
Owner/Operator Fax: Not reported
Owner/Operator Email: Not reported

Historic Generators:

Receive Date: 19990324
Handler Name: TIARA MOTOR COACH
Federal Waste Generator Description: Not a generator, verified
State District Owner: Not reported
Large Quantity Handler of Universal Waste: No
Recognized Trader Importer: No

Map ID
 Direction
 Distance
 Elevation

MAP FINDINGS

Site

Database(s)

EDR ID Number
 EPA ID Number

TIARA MOTOR COACH (Continued)

1000463410

Recognized Trader Exporter:	No
Spent Lead Acid Battery Importer:	No
Spent Lead Acid Battery Exporter:	No
Current Record:	Yes
Non Storage Recycler Activity:	Not reported
Electronic Manifest Broker:	Not reported

List of NAICS Codes and Descriptions:

NAICS Codes:	No NAICS Codes Found
--------------	----------------------

Facility Has Received Notices of Violation:

Found Violation:	No
Agency Which Determined Violation:	Not reported
Violation Short Description:	Not reported
Date Violation was Determined:	Not reported
Actual Return to Compliance Date:	Not reported
Return to Compliance Qualifier:	Not reported
Violation Responsible Agency:	Not reported
Scheduled Compliance Date:	Not reported
Enforcement Identifier:	Not reported
Date of Enforcement Action:	Not reported
Enforcement Responsible Agency:	Not reported
Enforcement Docket Number:	Not reported
Enforcement Attorney:	Not reported
Corrective Action Component:	Not reported
Appeal Initiated Date:	Not reported
Appeal Resolution Date:	Not reported
Disposition Status Date:	Not reported
Disposition Status:	Not reported
Disposition Status Description:	Not reported
Consent/Final Order Sequence Number:	Not reported
Consent/Final Order Respondent Name:	Not reported
Consent/Final Order Lead Agency:	Not reported
Enforcement Type:	Not reported
Enforcement Responsible Person:	Not reported
Enforcement Responsible Sub-Organization:	Not reported
SEP Sequence Number:	Not reported
SEP Expenditure Amount:	Not reported
SEP Scheduled Completion Date:	Not reported
SEP Actual Date:	Not reported
SEP Defaulted Date:	Not reported
SEP Type:	Not reported
SEP Type Description:	Not reported
Proposed Amount:	Not reported
Final Monetary Amount:	Not reported
Paid Amount:	Not reported
Final Count:	Not reported
Final Amount:	Not reported

Found Violation:	Yes
Agency Which Determined Violation:	State
Violation Short Description:	LDR - General
Date Violation was Determined:	19870820
Actual Return to Compliance Date:	19880122
Return to Compliance Qualifier:	Observed
Violation Responsible Agency:	State

Map ID
 Direction
 Distance
 Elevation

MAP FINDINGS

Site

Database(s)

EDR ID Number
 EPA ID Number

TIARA MOTOR COACH (Continued)

1000463410

Scheduled Compliance Date:	Not reported
Enforcement Identifier:	Not reported
Date of Enforcement Action:	Not reported
Enforcement Responsible Agency:	Not reported
Enforcement Docket Number:	Not reported
Enforcement Attorney:	Not reported
Corrective Action Component:	Not reported
Appeal Initiated Date:	Not reported
Appeal Resolution Date:	Not reported
Disposition Status Date:	Not reported
Disposition Status:	Not reported
Disposition Status Description:	Not reported
Consent/Final Order Sequence Number:	Not reported
Consent/Final Order Respondent Name:	Not reported
Consent/Final Order Lead Agency:	Not reported
Enforcement Type:	Not reported
Enforcement Responsible Person:	Not reported
Enforcement Responsible Sub-Organization:	Not reported
SEP Sequence Number:	Not reported
SEP Expenditure Amount:	Not reported
SEP Scheduled Completion Date:	Not reported
SEP Actual Date:	Not reported
SEP Defaulted Date:	Not reported
SEP Type:	Not reported
SEP Type Description:	Not reported
Proposed Amount:	Not reported
Final Monetary Amount:	Not reported
Paid Amount:	Not reported
Final Count:	Not reported
Final Amount:	Not reported
Found Violation:	Yes
Agency Which Determined Violation:	State
Violation Short Description:	Generators - General
Date Violation was Determined:	19870820
Actual Return to Compliance Date:	19880128
Return to Compliance Qualifier:	Observed
Violation Responsible Agency:	State
Scheduled Compliance Date:	Not reported
Enforcement Identifier:	001
Date of Enforcement Action:	19871022
Enforcement Responsible Agency:	State
Enforcement Docket Number:	Not reported
Enforcement Attorney:	Not reported
Corrective Action Component:	No
Appeal Initiated Date:	Not reported
Appeal Resolution Date:	Not reported
Disposition Status Date:	Not reported
Disposition Status:	Not reported
Disposition Status Description:	Not reported
Consent/Final Order Sequence Number:	Not reported
Consent/Final Order Respondent Name:	Not reported
Consent/Final Order Lead Agency:	Not reported
Enforcement Type:	WRITTEN INFORMAL
Enforcement Responsible Person:	Not reported
Enforcement Responsible Sub-Organization:	Not reported
SEP Sequence Number:	Not reported

Map ID
 Direction
 Distance
 Elevation

MAP FINDINGS

Site

Database(s)

EDR ID Number
 EPA ID Number

TIARA MOTOR COACH (Continued)

1000463410

SEP Expenditure Amount: Not reported
 SEP Scheduled Completion Date: Not reported
 SEP Actual Date: Not reported
 SEP Defaulted Date: Not reported
 SEP Type: Not reported
 SEP Type Description: Not reported
 Proposed Amount: Not reported
 Final Monetary Amount: Not reported
 Paid Amount: Not reported
 Final Count: Not reported
 Final Amount: Not reported

Found Violation: Yes
 Agency Which Determined Violation: State
 Violation Short Description: Generators - General
 Date Violation was Determined: 19870820
 Actual Return to Compliance Date: 19880128
 Return to Compliance Qualifier: Observed
 Violation Responsible Agency: State
 Scheduled Compliance Date: Not reported
 Enforcement Identifier: 001
 Date of Enforcement Action: 19871022
 Enforcement Responsible Agency: State
 Enforcement Docket Number: Not reported
 Enforcement Attorney: Not reported
 Corrective Action Component: No
 Appeal Initiated Date: Not reported
 Appeal Resolution Date: Not reported
 Disposition Status Date: Not reported
 Disposition Status: Not reported
 Disposition Status Description: Not reported
 Consent/Final Order Sequence Number: Not reported
 Consent/Final Order Respondent Name: Not reported
 Consent/Final Order Lead Agency: Not reported
 Enforcement Type: WRITTEN INFORMAL
 Enforcement Responsible Person: Not reported
 Enforcement Responsible Sub-Organization: Not reported
 SEP Sequence Number: Not reported
 SEP Expenditure Amount: Not reported
 SEP Scheduled Completion Date: Not reported
 SEP Actual Date: Not reported
 SEP Defaulted Date: Not reported
 SEP Type: Not reported
 SEP Type Description: Not reported
 Proposed Amount: Not reported
 Final Monetary Amount: Not reported
 Paid Amount: Not reported
 Final Count: Not reported
 Final Amount: Not reported

Evaluation Action Summary:
 Evaluation Date: 19880128
 Evaluation Responsible Agency: State
 Found Violation: No
 Evaluation Type Description: COMPLIANCE SCHEDULE EVALUATION
 Evaluation Responsible Person Identifier: Not reported
 Evaluation Responsible Sub-Organization: Not reported

Map ID
Direction
Distance
Elevation

MAP FINDINGS

Site

Database(s)

EDR ID Number
EPA ID Number

TIARA MOTOR COACH (Continued)

1000463410

Actual Return to Compliance Date: Not reported
Scheduled Compliance Date: Not reported
Date of Request: Not reported
Date Response Received: Not reported
Request Agency: Not reported
Former Citation: Not reported

Evaluation Date: 19870820
Evaluation Responsible Agency: State
Found Violation: Yes
Evaluation Type Description: FOCUSED COMPLIANCE INSPECTION
Evaluation Responsible Person Identifier: Not reported
Evaluation Responsible Sub-Organization: Not reported
Actual Return to Compliance Date: 19880122
Scheduled Compliance Date: Not reported
Date of Request: Not reported
Date Response Received: Not reported
Request Agency: Not reported
Former Citation: Not reported

Evaluation Date: 19870820
Evaluation Responsible Agency: State
Found Violation: Yes
Evaluation Type Description: COMPLIANCE EVALUATION INSPECTION ON-SITE
Evaluation Responsible Person Identifier: Not reported
Evaluation Responsible Sub-Organization: Not reported
Actual Return to Compliance Date: 19880128
Scheduled Compliance Date: Not reported
Date of Request: Not reported
Date Response Received: Not reported
Request Agency: Not reported
Former Citation: Not reported

Evaluation Date: 19870820
Evaluation Responsible Agency: State
Found Violation: Yes
Evaluation Type Description: COMPLIANCE EVALUATION INSPECTION ON-SITE
Evaluation Responsible Person Identifier: Not reported
Evaluation Responsible Sub-Organization: Not reported
Actual Return to Compliance Date: 19880128
Scheduled Compliance Date: Not reported
Date of Request: Not reported
Date Response Received: Not reported
Request Agency: Not reported
Former Citation: Not reported

FINDS:

Registry ID: 110001237778

[Click Here:](#)

Environmental Interest/Information System:

US EPA TRIS (Toxics Release Inventory System) contains information from facilities on the amounts of over 300 listed toxic chemicals that these facilities release directly to air, water, land, or that are transported off-site.

Map ID
Direction
Distance
Elevation

MAP FINDINGS

Site

Database(s)

EDR ID Number
EPA ID Number

TIARA MOTOR COACH (Continued)

1000463410

IN-FRS (Indiana - Facility Registry System). The Indiana Department of Environmental Management (I-DEM) has implemented the Indiana-Facility Registry System (I-FRS). The I-FRS provides the interface and processes to link facility data monitored by multiple State and EPA program systems. In addition, I-FRS enables IDEM to reconcile environmental data and exchange it with EPA FRS using the electronic data exchange over the Network Node.

RCRAInfo is a national information system that supports the Resource Conservation and Recovery Act (RCRA) program through the tracking of events and activities related to facilities that generate, transport, and treat, store, or dispose of hazardous waste. RCRAInfo allows RCRA program staff to track the notification, permit, compliance, and corrective action activities required under RCRA.

[Click this hyperlink](#) while viewing on your computer to access additional FINDS: detail in the EDR Site Report.

ECHO:

Envid: 1000463410
Registry ID: 110001237778
DFR URL: <http://echo.epa.gov/detailed-facility-report?fid=110001237778>
Name: OMC CHRIS-CRAFT
Address: 310 STEURY AVE
City,State,Zip: GOSHEN, IN 46528

IN MANIFEST:

Name: TIARA MOTOR COACH
Address: 310 STEURY AVE
City,State,Zip: GOSHEN, IN 46528
Year: Not reported
EPA ID: IND005443189
Tons Generated: Not reported
Tons Shipped OffSite: Not reported
Report Type: Not reported
Page No: Not reported
Waste Desc: Not reported
UOM: Not reported
TSD EPAID: Not reported
Management code: Not reported
Management Desc: Not reported
Waste Code: Not reported
Rejected: Not reported
Returned: Not reported

Manifest Handler:

EPA Id #: IND005443189
Generator Type: Not reported
Generator Status: 7
Transporter Type: Code no longer valid
Transporter Status: Non Active
TSD Type: Not reported
TSD Status: Not reported
Handler Mailing Address: 310 STEURY AVE
Handler Mailing City/State/Zip: GOSHEN, IN 46528
Contact Name: DENNIS PHEBUS
Contact Telephone: 574-534-2999
Contact Type: A

Map ID
 Direction
 Distance
 Elevation

MAP FINDINGS

Site

Database(s)

EDR ID Number
 EPA ID Number

TIARA MOTOR COACH (Continued)

1000463410

Name: TIARA MOTOR COACH
 Address: 310 STEURY AVE
 City,State,Zip: GOSHEN, IN 46528
 Year: Not reported
 EPA ID: IND005443189
 Tons Generated: Not reported
 Tons Shipped OffSite: Not reported
 Report Type: Not reported
 Page No: Not reported
 Waste Desc: Not reported
 UOM: Not reported
 TSDf EPAID: Not reported
 Management code: Not reported
 Management Desc: Not reported
 Waste Code: Not reported
 Rejected: Not reported
 Returned: Not reported

Name: TIARA MOTOR COACH
 Address: 310 STEURY AVE
 City,State,Zip: GOSHEN, IN 46528
 Year: Not reported
 EPA ID: IND005443189
 Tons Generated: Not reported
 Tons Shipped OffSite: Not reported
 Report Type: Not reported
 Page No: Not reported
 Waste Desc: Not reported
 UOM: Not reported
 TSDf EPAID: Not reported
 Management code: Not reported
 Management Desc: Not reported
 Waste Code: Not reported
 Rejected: Not reported
 Returned: Not reported

B14
South
1/4-1/2
0.285 mi.
1504 ft.

MURRY CHRIS CRAFT
310 STEURY AVE.
GOSHEN, IN

IN RGA LUST S116009214
N/A

Site 8 of 8 in cluster B

Relative:
Lower
Actual:
811 ft.

Relative: RGA LUST:
 2004 MURRY CHRIS CRAFT 310 STEURY AVE.
 2001 MURRY CHRIS CRAFT 310 STEURY AVE.

C15
SSW
1/4-1/2
0.363 mi.
1917 ft.

BRYCE GAST, CITY OF GOSHEN
305 STEURY AVE
GOSHEN, IN 46528

IN AIRS S107705114
IN NPDES N/A

Site 1 of 5 in cluster C

Relative:
Lower
Actual:
804 ft.

Relative: AIRS:
 Name: DUTCHMEN MANUFACTURING, INC
 City,State,Zip: GOSHEN, IN 46526
 Status: Issued
 Source ID: 039-00380

Map ID
Direction
Distance
Elevation

MAP FINDINGS

Site

Database(s)

EDR ID Number
EPA ID Number

BRYCE GAST, CITY OF GOSHEN (Continued)

S107705114

Responsible Official Name: Meteorological Evaluation Serv
Responsible Official Phone: 631-691-3395
SIC Code: 3792
Permit ID: 039-23811-00380
Permit Level: MSOP
Subtype Qualifier: Minor Permit Revision
Issue Date: 02/07/2007
End Date: Not reported
Source Contact: Jeffrey Chiddister
Application Received Start Date: 10/23/2006
Application Received End Date: Not reported
Public Notice Begins Start Date: Not reported
Public Notice Begins End Date: Not reported
Proposed Internet Upload Start Date: Not reported
Proposed Internet Upload End Date: Not reported

Name: DUTCHMEN MANUFACTURING, INC
City,State,Zip: GOSHEN, IN 46526
Status: Issued
Source ID: 039-00380
Responsible Official Name: Amy Moreland
Responsible Official Phone: 800-451-6027
SIC Code: 3792
Permit ID: 039-19951-00380
Permit Level: MSOP
Subtype Qualifier: Renewal
Issue Date: 05/13/2005
End Date: Not reported
Source Contact: Jeffrey Chiddister
Application Received Start Date: 12/08/2004
Application Received End Date: Not reported
Public Notice Begins Start Date: 04/02/2005
Public Notice Begins End Date: 05/02/2005
Proposed Internet Upload Start Date: Not reported
Proposed Internet Upload End Date: Not reported

Name: DUTCHMEN MANUFACTURING, INC
City,State,Zip: GOSHEN, IN 46526
Status: Combined
Source ID: 039-00380
Responsible Official Name: Gary Freeman
Responsible Official Phone: 317-233-5334
SIC Code: 3792
Permit ID: 039-20185-00380
Permit Level: MSOP
Subtype Qualifier: Notice-Only Change
Issue Date: Not reported
End Date: Not reported
Source Contact: Jeffrey Chiddister
Application Received Start Date: 04/19/2004
Application Received End Date: Not reported
Public Notice Begins Start Date: Not reported
Public Notice Begins End Date: Not reported
Proposed Internet Upload Start Date: Not reported
Proposed Internet Upload End Date: Not reported

Name: DUTCHMEN MANUFACTURING, INC

Map ID
Direction
Distance
Elevation

MAP FINDINGS

Site

Database(s)

EDR ID Number
EPA ID Number

BRYCE GAST, CITY OF GOSHEN (Continued)

S107705114

City,State,Zip: GOSHEN, IN 46526
Status: Issued
Source ID: 039-00380
Responsible Official Name: Madhurima Moulik
Responsible Official Phone: 317-233-0868
SIC Code: 3792
Permit ID: 039-18611-00380
Permit Level: MSOP
Subtype Qualifier: Notice-Only Change
Issue Date: 01/27/2004
End Date: Not reported
Source Contact: Jeffrey Chiddister
Application Received Start Date: 01/07/2004
Application Received End Date: Not reported
Public Notice Begins Start Date: Not reported
Public Notice Begins End Date: Not reported
Proposed Internet Upload Start Date: Not reported
Proposed Internet Upload End Date: Not reported

Name: DUTCHMEN MANUFACTURING, INC
City,State,Zip: GOSHEN, IN 46526
Status: Issued
Source ID: 039-00380
Responsible Official Name: Meteorological Evaluation Serv
Responsible Official Phone: 631-691-3395
SIC Code: 3792
Permit ID: 039-11784-00380
Permit Level: MSOP
Subtype Qualifier: New Construction MSOP (Minor PSD/EO) (120)
Issue Date: 05/26/2000
End Date: Not reported
Source Contact: Jeffrey Chiddister
Application Received Start Date: 01/19/2000
Application Received End Date: Not reported
Public Notice Begins Start Date: 04/10/2000
Public Notice Begins End Date: 05/10/2000
Proposed Internet Upload Start Date: Not reported
Proposed Internet Upload End Date: Not reported

Name: DUTCHMEN MANUFACTURING, INC
City,State,Zip: GOSHEN, IN 46526
Status: Issued
Source ID: 039-00380
Responsible Official Name: Unknown
Responsible Official Phone: 317-233-9988
SIC Code: 3792
Permit ID: 039-8266-00380 (No Electronic File Exists)
Permit Level: Construction
Subtype Qualifier: Administrative Amendment
Issue Date: 04/01/1997
End Date: Not reported
Source Contact: Jeffrey Chiddister
Application Received Start Date: 03/03/1997
Application Received End Date: Not reported
Public Notice Begins Start Date: Not reported
Public Notice Begins End Date: Not reported
Proposed Internet Upload Start Date: Not reported

Map ID
Direction
Distance
Elevation

MAP FINDINGS

Site

Database(s)

EDR ID Number
EPA ID Number

BRYCE GAST, CITY OF GOSHEN (Continued)

S107705114

Proposed Internet Upload End Date: Not reported

Name: DUTCHMEN MANUFACTURING, INC
City,State,Zip: GOSHEN, IN 46526
Status: Issued
Source ID: 039-00380
Responsible Official Name: Meteorological Evaluation Serv
Responsible Official Phone: 631-691-3395
SIC Code: 3792
Permit ID: 039-5544-00380 (No Electronic File Exists)
Permit Level: Construction
Subtype Qualifier: State
Issue Date: 09/23/1996
End Date: Not reported
Source Contact: Jeffrey Chiddister
Application Received Start Date: 03/19/1996
Application Received End Date: Not reported
Public Notice Begins Start Date: 07/31/1996
Public Notice Begins End Date: 08/30/1996
Proposed Internet Upload Start Date: Not reported
Proposed Internet Upload End Date: Not reported

Name: DUTCHMEN MANUFACTURING, INC
City,State,Zip: GOSHEN, IN 46526
Status: Combined
Source ID: 039-00380
Responsible Official Name: Meteorological Evaluation Serv
Responsible Official Phone: 631-691-3395
SIC Code: 3792
Permit ID: 039-5545-00380
Permit Level: Construction
Subtype Qualifier: State
Issue Date: Not reported
End Date: Not reported
Source Contact: Jeffrey Chiddister
Application Received Start Date: 03/19/1996
Application Received End Date: Not reported
Public Notice Begins Start Date: Not reported
Public Notice Begins End Date: Not reported
Proposed Internet Upload Start Date: Not reported
Proposed Internet Upload End Date: Not reported

Name: DUTCHMEN MANUFACTURING, INC
City,State,Zip: GOSHEN, IN 46526
Status: Issued
Source ID: 039-00380
Responsible Official Name: Rungrachanee Traivaranon
Responsible Official Phone: 317-234-5615
SIC Code: 3792
Permit ID: 039-28019-00380
Permit Level: MSOP
Subtype Qualifier: Revocation
Issue Date: 10/28/2008
End Date: Not reported
Source Contact: Jeffrey Chiddister
Application Received Start Date: 10/17/2008
Application Received End Date: Not reported

Map ID
 Direction
 Distance
 Elevation

MAP FINDINGS

Site

Database(s)

EDR ID Number
 EPA ID Number

BRYCE GAST, CITY OF GOSHEN (Continued)

S107705114

Public Notice Begins Start Date: Not reported
 Public Notice Begins End Date: Not reported
 Proposed Internet Upload Start Date: Not reported
 Proposed Internet Upload End Date: Not reported

NPDES:

Name: BRYCE GAST, CITY OF GOSHEN
 Address: 305 STEURY AVE
 City,State,Zip: GOSHEN, IN 46528
 Permit Number: INRA05667
 Primary Facility Sic Code: Not reported
 Major/Minor: Minor
 Primary Facility Sic Desc: Not reported
 Facility Type Desc: Not reported
 Permit Status Desc: Effective
 Issue Date: 06/12/2020
 Expired Date: 06/11/2025
 Effective Date: 06/12/2020
 Terminated Date: Not reported
 DMR Cognizant Official: Not reported
 DMR Cognizant Telephone: Not reported
 Waterbody: Not reported
 Total Actual Average Flow (MGD): Not reported
 Total App. Design Flow (MGD): Not reported
 FRS HUC Code: 04050001
 Latitude In Decimal Degrees: 41.5883648
 Longitude In Decimal Degrees: -85.822405

C16
SSW
1/4-1/2
0.363 mi.
1917 ft.

LIONSHEAD 2017 BUILDING ADDITION
305 STEURY AVE
GOSHEN, IN 46526

IN NPDES S121413313
N/A

Site 2 of 5 in cluster C

Relative:
Lower
Actual:
804 ft.

NPDES:

Name: LIONSHEAD 2017 BUILDING ADDITION
 Address: 305 STEURY AVE
 City,State,Zip: GOSHEN, IN 46526
 Permit Number: INR10P305
 Primary Facility Sic Code: Not reported
 Major/Minor: Minor
 Primary Facility Sic Desc: Not reported
 Facility Type Desc: Privately Owned Facility
 Permit Status Desc: Terminated
 Issue Date: 07/21/2017
 Expired Date: 07/20/2022
 Effective Date: 07/21/2017
 Terminated Date: 10/09/2019
 DMR Cognizant Official: Not reported
 DMR Cognizant Telephone: Not reported
 Waterbody: Not reported
 Total Actual Average Flow (MGD): Not reported
 Total App. Design Flow (MGD): Not reported
 FRS HUC Code: 04050001
 Latitude In Decimal Degrees: 41.5898
 Longitude In Decimal Degrees: -85.8228

Map ID
Direction
Distance
Elevation

MAP FINDINGS

Site

Database(s)

EDR ID Number
EPA ID Number

C17 **EAST GOSHEN WATER MAIN REPLACEMENT** **FINDS** **1026458173**
SSW **305 STEURY AVE** **ECHO** **N/A**
1/4-1/2 **GOSHEN, IN 46528**
0.363 mi.
1917 ft. **Site 3 of 5 in cluster C**

Relative: FINDS:
Lower Registry ID: 110070818250

Actual:
804 ft. Click Here:

Environmental Interest/Information System:

US National Pollutant Discharge Elimination System (NPDES) module of the Compliance Information System (ICIS) tracks surface water permits issued under the Clean Water Act. Under NPDES, all facilities that discharge pollutants from any point source into waters of the United States are required to obtain a permit. The permit will likely contain limits on what can be discharged, impose monitoring and reporting requirements, and include other provisions to ensure that the discharge does not adversely affect water quality.

[Click this hyperlink](#) while viewing on your computer to access additional FINDS: detail in the EDR Site Report.

ECHO:

Envid: 1026458173
Registry ID: 110070818250
DFR URL: <http://echo.epa.gov/detailed-facility-report?fid=110070818250>
Name: EAST GOSHEN WATER MAIN REPLACEMENT
Address: 305 STEURY AVE
City,State,Zip: GOSHEN, IN 46528

C18 **LIONSHEAD 2017 BUILDING ADDITION** **FINDS** **1024015385**
SSW **305 STEURY AVE** **ECHO** **N/A**
1/4-1/2 **GOSHEN, IN 46526**
0.363 mi.
1917 ft. **Site 4 of 5 in cluster C**

Relative: FINDS:
Lower Registry ID: 110070110555

Actual:
804 ft. Click Here:

Environmental Interest/Information System:

US National Pollutant Discharge Elimination System (NPDES) module of the Compliance Information System (ICIS) tracks surface water permits issued under the Clean Water Act. Under NPDES, all facilities that discharge pollutants from any point source into waters of the United States are required to obtain a permit. The permit will likely contain limits on what can be discharged, impose monitoring and reporting requirements, and include other provisions to ensure that the discharge does not adversely affect water quality.

[Click this hyperlink](#) while viewing on your computer to access additional FINDS: detail in the EDR Site Report.

ECHO:

Envid: 1024015385
Registry ID: 110070110555
DFR URL: <http://echo.epa.gov/detailed-facility-report?fid=110070110555>
Name: LIONSHEAD 2017 BUILDING ADDITION
Address: 305 STEURY AVE

Map ID
 Direction
 Distance
 Elevation

MAP FINDINGS

Site

Database(s)

EDR ID Number
 EPA ID Number

LIONSHEAD 2017 BUILDING ADDITION (Continued)

1024015385

City,State,Zip: GOSHEN, IN 46526

C19
SSW
1/4-1/2
0.363 mi.
1917 ft.

DUTCHMEN MANUFACTURING, INC
305 STEURY AVE
GOSHEN, IN 46528

FINDS 1004485642
N/A

Site 5 of 5 in cluster C

Relative:
Lower

Actual:
804 ft.

FINDS:
 Registry ID: 110010290032

Click Here:

Environmental Interest/Information System:

AIR EMISSIONS CLASSIFICATION UNKNOWN
 IN-FRS (Indiana - Facility Registry System). The Indiana Department of Environmental Management (I-DEM) has implemented the Indiana-Facility Registry System (I-FRS). The I-FRS provides the interface and processes to link facility data monitored by multiple State and EPA program systems. In addition, I-FRS enables IDEM to reconcile environmental data and exchange it with EPA FRS using the electronic data exchange over the Network Node.
 STATE MASTER

[Click this hyperlink](#) while viewing on your computer to access additional FINDS: detail in the EDR Site Report.

20
South
1/4-1/2
0.414 mi.
2186 ft.

CHRIS CRAFT BOATS-310 STEURY
GOSHEN, IN 46526

IN SPILLS S103796573
N/A

Relative:
Lower

Actual:
801 ft.

SPILL:
 Name: Not reported
 Address: CHRIS CRAFT BOATS-310 STEURY
 City,State,Zip: GOSHEN, IN 46526
 Facility ID: 199010101
 Incident Date: 10/18/1990
 Report Date: 10/18/1990
 Material: Resin Solu-Vinyl Benzene
 Spill Source: Trans - Truck
 Recovered Amount: 20
 Recovered Units: Gallons
 Spilled Amount: 20
 Spilled Units: Gallons
 Contained: Y
 Water Affected: None
 Spill Type: Spill
 Area Affected: 100 Ft Sq
 Fish Killed: 0
 Water Supply Affected: Not reported
 Public Intake: N
 Incident Status: Not reported

MAP FINDINGS

Map ID Direction Distance Elevation		Database(s)	EDR ID Number EPA ID Number
--	--	-------------	--------------------------------

21 WSW 1/4-1/2 0.461 mi. 2435 ft. Relative: Higher Actual: 835 ft.	DRUG LAB CLEANUP 407 MIDDLEBURY ST GOSHEN, IN 46528 CDL:	IN CDL	S117388475 N/A
---	--	---------------	---------------------------------

22 NNW 1/4-1/2 0.463 mi. 2446 ft. Relative: Higher Actual: 850 ft.	THARPE AUTO 414 HACKETT RD GOSHEN, IN 46528 FINDS: Registry ID: 110058425253 Click Here: Environmental Interest/Information System: STATE MASTER Click this hyperlink while viewing on your computer to access additional FINDS: detail in the EDR Site Report.	FINDS	1016795446 N/A
---	---	--------------	---------------------------------

23 SSW 1/4-1/2 0.474 mi. 2502 ft. Relative: Lower Actual: 800 ft.	DRUG LAB CLEANUP 217 OLIVE ST GOSHEN, IN 46528 CDL:	IN CDL	S116678624 N/A
--	---	---------------	---------------------------------

24 SSE 1/4-1/2 0.497 mi. 2625 ft. Relative: Lower Actual: 796 ft.	DISCOUNT AUTO SALES 1207 E LINCOLN AVE GOSHEN, IN 46528 FINDS: Registry ID: 110058728480 Click Here: Environmental Interest/Information System: STATE MASTER Click this hyperlink while viewing on your computer to access additional FINDS: detail in the EDR Site Report.	FINDS	1016815820 N/A
--	---	--------------	---------------------------------

Map ID
 Direction
 Distance
 Elevation

MAP FINDINGS

EDR ID Number
 EPA ID Number

25
SSE
1/2-1
0.505 mi.
2666 ft.

GOSHEN COLLISION CENTER
1227 E LINCOLN AVE
GOSHEN, IN 46528

RCRA-VSQQ 1001116937
FINDS INR000007963
ECHO
IN IND WASTE
WI MANIFEST
IN MANIFEST

Relative:
Lower

RCRA-VSQQ:

Actual:
801 ft.

Date Form Received by Agency:	20020326
Handler Name:	GOSHEN COLLISION CENTER
Handler Address:	1227 E LINCOLN AVE
Handler City,State,Zip:	GOSHEN, IN 46528
EPA ID:	INR000007963
Contact Name:	AL MAURER
Contact Address:	1227 E LINCOLN AVE
Contact City,State,Zip:	GOSHEN, IN 46528
Contact Telephone:	574-534-8812
Contact Fax:	Not reported
Contact Email:	Not reported
Contact Title:	Not reported
EPA Region:	05
Land Type:	Private
Federal Waste Generator Description:	Conditionally Exempt Small Quantity Generator
Non-Notifier:	Not reported
Biennial Report Cycle:	Not reported
Accessibility:	Not reported
Active Site Indicator:	Handler Activities
State District Owner:	Not reported
State District:	Not reported
Mailing Address:	1227 E LINCOLN AVE
Mailing City,State,Zip:	GOSHEN, IN 46528
Owner Name:	AL MAURER
Owner Type:	Private
Operator Name:	Not reported
Operator Type:	Not reported
Short-Term Generator Activity:	No
Importer Activity:	No
Mixed Waste Generator:	No
Transporter Activity:	No
Transfer Facility Activity:	No
Recycler Activity with Storage:	No
Small Quantity On-Site Burner Exemption:	No
Smelting Melting and Refining Furnace Exemption:	No
Underground Injection Control:	No
Off-Site Waste Receipt:	No
Universal Waste Indicator:	No
Universal Waste Destination Facility:	No
Federal Universal Waste:	No
Active Site Fed-Reg Treatment Storage and Disposal Facility:	Not reported
Active Site Converter Treatment storage and Disposal Facility:	Not reported
Active Site State-Reg Treatment Storage and Disposal Facility:	Not reported
Active Site State-Reg Handler:	---
Federal Facility Indicator:	Not reported
Hazardous Secondary Material Indicator:	NN
Sub-Part K Indicator:	Not reported
Commercial TSD Indicator:	No
Treatment Storage and Disposal Type:	Not reported
2018 GPRA Permit Baseline:	Not on the Baseline
2018 GPRA Renewals Baseline:	Not on the Baseline

Map ID
 Direction
 Distance
 Elevation

MAP FINDINGS

Site

Database(s)

EDR ID Number
 EPA ID Number

GOSHEN COLLISION CENTER (Continued)

1001116937

Permit Renewals Workload Universe:	Not reported
Permit Workload Universe:	Not reported
Permit Progress Universe:	Not reported
Post-Closure Workload Universe:	Not reported
Closure Workload Universe:	Not reported
202 GPRA Corrective Action Baseline:	No
Corrective Action Workload Universe:	No
Subject to Corrective Action Universe:	No
Non-TSDFs Where RCRA CA has Been Imposed Universe:	No
TSDFs Potentially Subject to CA Under 3004 (u)/(v) Universe:	No
TSDFs Only Subject to CA under Discretionary Auth Universe:	No
Corrective Action Priority Ranking:	No NCAPS ranking
Environmental Control Indicator:	No
Institutional Control Indicator:	No
Human Exposure Controls Indicator:	N/A
Groundwater Controls Indicator:	N/A
Operating TSDF Universe:	Not reported
Full Enforcement Universe:	Not reported
Significant Non-Complier Universe:	No
Unaddressed Significant Non-Complier Universe:	No
Addressed Significant Non-Complier Universe:	No
Significant Non-Complier With a Compliance Schedule Universe:	No
Financial Assurance Required:	Not reported
Handler Date of Last Change:	20020926
Recognized Trader-Importer:	No
Recognized Trader-Exporter:	No
Importer of Spent Lead Acid Batteries:	No
Exporter of Spent Lead Acid Batteries:	No
Recycler Activity Without Storage:	Not reported
Manifest Broker:	Not reported
Sub-Part P Indicator:	No

Hazardous Waste Summary:

Waste Code: D001
 Waste Description: IGNITABLE WASTE

Waste Code: F001
 Waste Description: THE FOLLOWING SPENT HALOGENATED SOLVENTS USED IN DEGREASING: TETRACHLOROETHYLENE, TRICHLORETHYLENE, METHYLENE CHLORIDE, 1,1,1-TRICHLOROETHANE, CARBON TETRACHLORIDE AND CHLORINATED FLUOROCARBONS; ALL SPENT SOLVENT MIXTURES/BLENDS USED IN DEGREASING CONTAINING, BEFORE USE, A TOTAL OF TEN PERCENT OR MORE (BY VOLUME) OF ONE OR MORE OF THE ABOVE HALOGENATED SOLVENTS OR THOSE SOLVENTS LISTED IN F002, F004, AND F005; AND STILL BOTTOMS FROM THE RECOVERY OF THESE SPENT SOLVENTS AND SPENT SOLVENT MIXTURES.

Waste Code: F002
 Waste Description: THE FOLLOWING SPENT HALOGENATED SOLVENTS: TETRACHLOROETHYLENE, METHYLENE CHLORIDE, TRICHLOROETHYLENE, 1,1,1-TRICHLOROETHANE, CHLOROBENZENE, 1,1,2-TRICHLORO-1,2,2-TRIFLUOROETHANE, ORTHO-DICHLOROBENZENE, TRICHLOROFLUOROMETHANE, AND 1,1,2, TRICHLOROETHANE; ALL SPENT SOLVENT MIXTURES/BLENDS CONTAINING, BEFORE USE, A TOTAL OF TEN PERCENT OR MORE (BY VOLUME) OF ONE OR MORE OF THE ABOVE HALOGENATED SOLVENTS OR THOSE SOLVENTS LISTED IN F001, F004, AND F005; AND STILL BOTTOMS FROM THE RECOVERY OF THESE SPENT SOLVENTS AND SPENT SOLVENT MIXTURES.

Map ID
Direction
Distance
Elevation

MAP FINDINGS

Site

Database(s)

EDR ID Number
EPA ID Number

GOSHEN COLLISION CENTER (Continued)

1001116937

Waste Code: F003
Waste Description: THE FOLLOWING SPENT NONHALOGENATED SOLVENTS: XYLENE, ACETONE, ETHYL ACETATE, ETHYL BENZENE, ETHYL ETHER, METHYL ISOBUTYL KETONE, N-BUTYL ALCOHOL, CYCLOHEXANONE, AND METHANOL; ALL SPENT SOLVENT MIXTURES/BLENDS CONTAINING, BEFORE USE, ONLY THE ABOVE SPENT NONHALOGENATED SOLVENTS; AND ALL SPENT SOLVENT MIXTURES/BLENDS CONTAINING, BEFORE USE, ONE OR MORE OF THE ABOVE NONHALOGENATED SOLVENTS, AND A TOTAL OF TEN PERCENT OR MORE (BY VOLUME) OF ONE OR MORE OF THOSE SOLVENTS LISTED IN F001, F002, F004, AND F005; AND STILL BOTTOMS FROM THE RECOVERY OF THESE SPENT SOLVENTS AND SPENT SOLVENT MIXTURES.

Waste Code: F005
Waste Description: THE FOLLOWING SPENT NONHALOGENATED SOLVENTS: TOLUENE, METHYL ETHYL KETONE, CARBON DISULFIDE, ISOBUTANOL, PYRIDINE, BENZENE, 2-ETHOXYETHANOL, AND 2-NITROPROPANE; ALL SPENT SOLVENT MIXTURES/BLENDS CONTAINING, BEFORE USE, A TOTAL OF TEN PERCENT OR MORE (BY VOLUME) OF ONE OR MORE OF THE ABOVE NONHALOGENATED SOLVENTS OR THOSE SOLVENTS LISTED IN F001, F002, OR F004; AND STILL BOTTOMS FROM THE RECOVERY OF THESE SPENT SOLVENTS AND SPENT SOLVENT MIXTURES.

Handler - Owner Operator:
Owner/Operator Indicator: Owner
Owner/Operator Name: AL MAURER
Legal Status: Private
Date Became Current: Not reported
Date Ended Current: Not reported
Owner/Operator Address: 1227 E LINCOLN AVE
Owner/Operator City,State,Zip: GOSHEN, IN 46528
Owner/Operator Telephone: 574-534-8812
Owner/Operator Telephone Ext: Not reported
Owner/Operator Fax: Not reported
Owner/Operator Email: Not reported

Historic Generators:
Receive Date: 19970728
Handler Name: GOSHEN COLLISION CENTER
Federal Waste Generator Description: Small Quantity Generator
State District Owner: Not reported
Large Quantity Handler of Universal Waste: No
Recognized Trader Importer: No
Recognized Trader Exporter: No
Spent Lead Acid Battery Importer: No
Spent Lead Acid Battery Exporter: No
Current Record: No
Non Storage Recycler Activity: Not reported
Electronic Manifest Broker: Not reported

Receive Date: 20020326
Handler Name: GOSHEN COLLISION CENTER
Federal Waste Generator Description: Conditionally Exempt Small Quantity Generator
State District Owner: Not reported
Large Quantity Handler of Universal Waste: No
Recognized Trader Importer: No
Recognized Trader Exporter: No
Spent Lead Acid Battery Importer: No

Map ID
 Direction
 Distance
 Elevation

MAP FINDINGS

Site

Database(s)

EDR ID Number
 EPA ID Number

GOSHEN COLLISION CENTER (Continued)

1001116937

Spent Lead Acid Battery Exporter:	No
Current Record:	Yes
Non Storage Recycler Activity:	Not reported
Electronic Manifest Broker:	Not reported

List of NAICS Codes and Descriptions:	
NAICS Codes:	No NAICS Codes Found

Facility Has Received Notices of Violation:	
Found Violation:	No
Agency Which Determined Violation:	Not reported
Violation Short Description:	Not reported
Date Violation was Determined:	Not reported
Actual Return to Compliance Date:	Not reported
Return to Compliance Qualifier:	Not reported
Violation Responsible Agency:	Not reported
Scheduled Compliance Date:	Not reported
Enforcement Identifier:	Not reported
Date of Enforcement Action:	Not reported
Enforcement Responsible Agency:	Not reported
Enforcement Docket Number:	Not reported
Enforcement Attorney:	Not reported
Corrective Action Component:	Not reported
Appeal Initiated Date:	Not reported
Appeal Resolution Date:	Not reported
Disposition Status Date:	Not reported
Disposition Status:	Not reported
Disposition Status Description:	Not reported
Consent/Final Order Sequence Number:	Not reported
Consent/Final Order Respondent Name:	Not reported
Consent/Final Order Lead Agency:	Not reported
Enforcement Type:	Not reported
Enforcement Responsible Person:	Not reported
Enforcement Responsible Sub-Organization:	Not reported
SEP Sequence Number:	Not reported
SEP Expenditure Amount:	Not reported
SEP Scheduled Completion Date:	Not reported
SEP Actual Date:	Not reported
SEP Defaulted Date:	Not reported
SEP Type:	Not reported
SEP Type Description:	Not reported
Proposed Amount:	Not reported
Final Monetary Amount:	Not reported
Paid Amount:	Not reported
Final Count:	Not reported
Final Amount:	Not reported

Evaluation Action Summary:	
Evaluation Date:	20040628
Evaluation Responsible Agency:	State
Found Violation:	No
Evaluation Type Description:	COMPLIANCE EVALUATION INSPECTION ON-SITE
Evaluation Responsible Person Identifier:	SLOWR
Evaluation Responsible Sub-Organization:	IWG
Actual Return to Compliance Date:	Not reported
Scheduled Compliance Date:	Not reported

Map ID
Direction
Distance
Elevation

MAP FINDINGS

Site

Database(s)

EDR ID Number
EPA ID Number

GOSHEN COLLISION CENTER (Continued)

1001116937

Date of Request: Not reported
Date Response Received: Not reported
Request Agency: Not reported
Former Citation: Not reported

FINDS:

Registry ID: 110003127296

Click Here:

Environmental Interest/Information System:

IN-FRS (Indiana - Facility Registry System). The Indiana Department of Environmental Management (I-DEM) has implemented the Indiana-Facility Registry System (I-FRS). The I-FRS provides the interface and processes to link facility data monitored by multiple State and EPA program systems. In addition, I-FRS enables IDEM to reconcile environmental data and exchange it with EPA FRS using the electronic data exchange over the Network Node.

RCRAInfo is a national information system that supports the Resource Conservation and Recovery Act (RCRA) program through the tracking of events and activities related to facilities that generate, transport, and treat, store, or dispose of hazardous waste. RCRAInfo allows RCRA program staff to track the notification, permit, compliance, and corrective action activities required under RCRA.

STATE MASTER

[Click this hyperlink](#) while viewing on your computer to access additional FINDS: detail in the EDR Site Report.

ECHO:

Envid: 1001116937
Registry ID: 110003127296
DFR URL: <http://echo.epa.gov/detailed-facility-report?fid=110003127296>
Name: GOSHEN COLLISION CENTER
Address: 1227 E LINCOLN AVE
City,State,Zip: GOSHEN, IN 46528

IND WASTE:

Regulatory: IN0001885581
Program: HW
Reference: Access Point
Date Data Collect: Not reported
Object ID: 187930

WI MANIFEST:

Name: GOSHEN COLLISION CENTER
Address: 1227 EAST LINCOLN AVENUE
City,State,Zip: GOSHEN, IN 46528
Year: 2007
EPA ID: INR000007963
FID: 0
ACT Code: 203
ACT Status: A
ACT Code 1: 203
ACT Name: HW Generator - Very Small
Contact Title: Not reported

Map ID
Direction
Distance
Elevation

MAP FINDINGS

Site

Database(s)

EDR ID Number
EPA ID Number

GOSHEN COLLISION CENTER (Continued)

1001116937

Contact Name: Not reported
Contact Address: Not reported
Contact City/State/Zip: 0
Contact Telephone: 0
Contact EMail Address: Not reported

Name: GOSHEN COLLISION CENTER
Address: 1227 EAST LINCOLN AVENUE
City,State,Zip: GOSHEN, IN 46528
Year: 2006
EPA ID: INR000007963
FID: 0
ACT Code: 203
ACT Status: A
ACT Code 1: 203
ACT Name: HW Generator - Very Small
Contact Title: Not reported
Contact Name: Not reported
Contact Address: Not reported
Contact City/State/Zip: Not reported
Contact Telephone: Not reported
Contact EMail Address: Not reported

Name: GOSHEN COLLISION CENTER
Address: 1227 EAST LINCOLN AVENUE
City,State,Zip: GOSHEN, IN 46528
Year: 2005
EPA ID: INR000007963
FID: 0
ACT Code: 203
ACT Status: A
ACT Code 1: 203
ACT Name: HW Generator - Very Small
Contact Title: Not reported
Contact Name: Not reported
Contact Address: Not reported
Contact City/State/Zip: 0
Contact Telephone: 0
Contact EMail Address: Not reported

Name: GOSHEN COLLISION CENTER
Address: 1227 EAST LINCOLN AVENUE
City,State,Zip: GOSHEN, IN 46528
Year: 2004
EPA ID: INR000007963
FID: 0
ACT Code: 203
ACT Status: A
ACT Code 1: 203
ACT Name: HW Generator - Very Small
Contact Title: Not reported
Contact Name: Not reported
Contact Address: Not reported
Contact City/State/Zip: Not reported

Map ID
Direction
Distance
Elevation

MAP FINDINGS

Site

Database(s)

EDR ID Number
EPA ID Number

GOSHEN COLLISION CENTER (Continued)

1001116937

Contact Telephone: Not reported
Contact EMail Address: Not reported

IN MANIFEST:

Name: GOSHEN COLLISION CENTER
Address: 1227 E LINCOLN AVE
City,State,Zip: GOSHEN, IN 46528
Year: Not reported
EPA ID: INR000007963
Tons Generated: Not reported
Tons Shipped OffSite: Not reported
Report Type: Not reported
Page No: Not reported
Waste Desc: Not reported
UOM: Not reported
TSDF EPAID: Not reported
Management code: Not reported
Management Desc: Not reported
Waste Code: Not reported
Rejected: Not reported
Returned: Not reported

Manifest Handler:

EPA Id #: INR000007963
Generator Type: CEG
Generator Status: Active Handler
Transporter Type: Code no longer valid
Transporter Status: Non Active
TSD Type: Not reported
TSD Status: Not reported
Handler Mailing Address: 1227 E LINCOLN AVE
Handler Mailing City/State/Zip: GOSHEN, IN 46528
Contact Name: AL MAURER
Contact Telephone: 574-534-8812
Contact Type: Environmental Coordinator

Name: GOSHEN COLLISION CENTER
Address: 1227 E LINCOLN AVE
City,State,Zip: GOSHEN, IN 46528
Year: Not reported
EPA ID: INR000007963
Tons Generated: Not reported
Tons Shipped OffSite: Not reported
Report Type: Not reported
Page No: Not reported
Waste Desc: Not reported
UOM: Not reported
TSDF EPAID: Not reported
Management code: Not reported
Management Desc: Not reported
Waste Code: Not reported
Rejected: Not reported
Returned: Not reported

Name: GOSHEN COLLISION CENTER

Map ID
Direction
Distance
Elevation

MAP FINDINGS

Site

Database(s)

EDR ID Number
EPA ID Number

GOSHEN COLLISION CENTER (Continued)

1001116937

Address: 1227 E LINCOLN AVE
City,State,Zip: GOSHEN, IN 46528
Year: Not reported
EPA ID: INR000007963
Tons Generated: Not reported
Tons Shipped OffSite: Not reported
Report Type: Not reported
Page No: Not reported
Waste Desc: Not reported
UOM: Not reported
TSDf EPAID: Not reported
Management code: Not reported
Management Desc: Not reported
Waste Code: Not reported
Rejected: Not reported
Returned: Not reported

26
WSW
1/2-1
0.509 mi.
2689 ft.

DRUG LAB CLEANUP
603 N 7TH ST
GOSHEN, IN 46528

IN CDL S117388491
N/A

Relative:
Higher
Actual:
840 ft.

CDL:

27
SE
1/2-1
0.530 mi.
2800 ft.

5 & 20 COUNTRY KITCHEN
1401 E LINCOLN AVE
GOSHEN, IN 46528

FINDS 1004484945
N/A

Relative:
Lower
Actual:
808 ft.

FINDS:
Registry ID: 110012091869

Click Here:

Environmental Interest/Information System:

IN-FRS (Indiana - Facility Registry System). The Indiana Department of Environmental Management (I-DEM) has implemented the Indiana-Facility Registry System (I-FRS). The I-FRS provides the interface and processes to link facility data monitored by multiple State and EPA program systems. In addition, I-FRS enables IDEM to reconcile environmental data and exchange it with EPA FRS using the electronic data exchange over the Network Node.
STATE MASTER

Click this hyperlink while viewing on your computer to access additional FINDS: detail in the EDR Site Report.

MAP FINDINGS

Map ID
Direction
Distance
Elevation

Site

Database(s)

EDR ID Number
EPA ID Number

<p>D28 South 1/2-1 0.533 mi. 2813 ft.</p>	<p>STEURY LINCOLN ROADWAY RECONSTRUCTION & DRAINAGE P 921 E LINCOLN AVE GOSHEN, IN 46528</p> <p>Site 1 of 3 in cluster D</p>	<p>ECHO 1026941643 N/A</p>
<p>Relative: Lower</p>	<p>ECHO: Envid: 1026941643 Registry ID: 110071158323 DFR URL: http://echo.epa.gov/detailed-facility-report?fid=110071158323 Name: STEURY LINCOLN ROADWAY RECONSTRUCTION & DRAINAGE PHASE 2 Address: 921 E LINCOLN AVE City,State,Zip: GOSHEN, IN 46528</p>	

<p>E29 South 1/2-1 0.540 mi. 2849 ft.</p>	<p>TROYER CARPET 928 E LINCOLN AVE GOSHEN, IN 46526</p> <p>Site 1 of 2 in cluster E</p>	<p>FINDS 1016812600 N/A</p>
<p>Relative: Lower</p>	<p>FINDS: Registry ID: 110058681190</p> <p>Click Here:</p> <p>Environmental Interest/Information System: STATE MASTER</p> <p style="text-align: center;"><u>Click this hyperlink</u> while viewing on your computer to access additional FINDS: detail in the EDR Site Report.</p>	

<p>E30 South 1/2-1 0.540 mi. 2849 ft.</p>	<p>928 E LINCOLN AVE GOSHEN, IN</p> <p>Site 2 of 2 in cluster E</p>	<p>IN ASBESTOS S125224988 N/A</p>
<p>Relative: Lower</p>	<p>ASBESTOS: Notification Number: 5371 Name: Not reported Address: 928 E LINCOLN AVE City,State,Zip: GOSHEN, IN Removal Name: Steve Schrock Excavating Demolition Name: Steve Schrock Excavating Notice Type: Original Owner: Troyer Carpet Demolition Renovation Postmark: Demolition Fax Date: 19-NOV-04 Start Date: 02-DEC-04 End Date: 02-JAN-04 Year: Not reported Inspection Date: Not reported Inspector: Not reported Warning Date: Not reported</p>	

Map ID
Direction
Distance
Elevation

MAP FINDINGS

Site

Database(s) EDR ID Number
EPA ID Number

31
SW
1/2-1
0.549 mi.
2901 ft.

506 CROSS STREET
GOSHEN, IN

ERNS 93204777
N/A

Relative:
Lower
Actual:
811 ft.

Incident Commons:
NRC Report #: 204777
Description of Incident: PEOPLE WERE OBSERVED DUMPING OIL ON THE GROUND IN THEIR BACK YARD
Type of Incident: FIXED
Incident Cause: DUMPING
Incident Date Time: 1993-10-12 10:00:00
Incident DTG: DISCOVERED
Incident Location: Not reported
Loaction Address: 506 CROSS STREET
Location Street 1: Not reported
Location Street 2: Not reported
Location Nearest City: GOSHEN
Location State: IN
Location County: ELKHART
Location Zip: Not reported
Distance From City: Not reported
Distance Units: Not reported
Direction From City: Not reported
Lat Deg: Not reported
Lat Min: Not reported
Lat Sec: Not reported
Lat Quad: Not reported
Long Deg: Not reported
Long Min: Not reported
Long Sec: Not reported
Long Quad: Not reported
Location Section: Not reported
Location Township: Not reported
Location range: Not reported
Potential Range: Not reported

Incidents:
NRC Report #: 204777
Aircraft Type: UNKNOWN
Aircraft Model: Not reported
Aircraft ID: Not reported
Aircraft Fuel Capacity: Not reported
Aircraft Fuel Capacity Units: Not reported
Aircraft Fuel on Board: Not reported
Aircraft Fuel on Board Units: Not reported
Aircraft Spot Number: Not reported
Aircraft Hanger: Not reported
Aircraft Runway Number: Not reported
Road Mile Marker: Not reported
Building ID: Not reported
Type of Fixed Object: UNKNOWN
Power Generating Facility: U
Generating Capacity: Not reported
Type of Fuel: Not reported
NPDES: Not reported
NPDES Compliance: U
Pipeline Type: UNKNOWN
DOT Regulated: U
Pipeline Above Ground: ABOVE

Map ID
Direction
Distance
Elevation

MAP FINDINGS

Site

Database(s)

EDR ID Number
EPA ID Number

(Continued)

93204777

Exposed Underwater:	U
Pipeline Covered:	U
Railroad Hotline:	N
Grade Crossing:	N
Location Subdivision:	Not reported
Railroad Milepost:	UNKNOWN
Type Vehicle Involved:	UNKNOWN
Crossing Device Type:	Not reported
Device Operational:	Y
DOT Crossing Number:	Not reported
Brake Failure:	N
Description of Tank:	Not reported
Tank Above Ground:	ABOVE
Transportable Container:	U
Tank Regulated:	U
Tank Regulated By:	Not reported
Tank ID:	Not reported
Capacity of Tank:	Not reported
Capacity of Tank Units:	Not reported
Actual Amount:	Not reported
Actual Amount Units:	Not reported
Platform Rig Name:	Not reported
Platform Letter:	Not reported
Location Area ID:	Not reported
Location Block ID:	Not reported
OCSG Number:	Not reported
OCSF Number:	Not reported
State Lease Number:	Not reported
Pier Dock Number:	Not reported
Berth Slip Number:	Not reported
Continuous Release Type:	Not reported
Initial Continuous Release No:	Not reported
Continuous Release Permit:	Not reported
Allision:	N
Type of Structure:	Not reported
Structure Name:	Not reported
Structure Operational:	Y
Airbag Deployed:	Not reported
Date Tiem Normal Service:	Not reported
Service Disruption Time:	Not reported
Service Disruption Units:	Not reported
Transit Bus Flag:	Not reported
CR Begin Date:	Not reported
CR End Date:	Not reported
CR Change Date:	Not reported
FBI Contact:	Not reported
FBI Contact Date Time:	Not reported
Sub Part C Testing Req:	XXX
Conductor Testing:	Not reported
Engineer Testing:	Not reported
Trainman Testing:	Not reported
Yard Foreman Testing:	Not reported
RCL Operator Testing:	Not reported
Brakeman Testing:	Not reported
Train Dispatcher Testing:	Not reported
Signalman Testing:	Not reported
Other Employee Testing:	Not reported

Map ID
Direction
Distance
Elevation

MAP FINDINGS

Site

Database(s)

EDR ID Number
EPA ID Number

(Continued)

93204777

Unknown Testing: Not reported
Passenger Handling: Not reported
Passenger Route: XXX
Passenger Delay: XXX

Incident Details:
NRC Report #: 204777
Fire Involved: N
Fire Extinguished: Not reported
Any Evacuations: N
Number Evacuated: Not reported
Who Evacuated: Not reported
Radius of Evacuation: Not reported
Any Injuries: U
Number Injured: Not reported
Number Hospitalized: Not reported
Any Fatalities: U
Number Fatalities: Not reported
Any Damages: N
Damage Amount: Not reported
Air Corridor Closed: Not reported
Air Corridor Desc: Not reported
Air Closure Time: Not reported
Waterway Closed: Not reported
Waterway Desc: Not reported
Waterway Closure Time: Not reported
Road Closed: Not reported
Road Desc: Not reported
Road Closure Time: Not reported
Closure Direction: Not reported
Major Artery: Not reported
Track Closed: Not reported
Track Desc: Not reported
Track Closure Time: Not reported
Media Interest: Not reported
Medium Desc: LAND
Additional Medium Info: SOIL
Body of Water: Not reported
Tributary of: Not reported
Release Secured: Not reported
Estimated Duration of Release: Not reported
Release rate: Not reported
Desc Remedial Action: NONE
State Agency on Scene: Not reported
State Agency Report Number: Not reported
Other Agency Notified: Not reported
Weather Conditions: Not reported
Air Temperature: Not reported
Wind Speed: Not reported
Wind Direction: Not reported
Water Supply Contaminated: Not reported
Sheen Size: Not reported
Sheen Color: Not reported
Direction of Sheen Travel: Not reported
Sheen Odor Description: Not reported
Wave Condition: Not reported
Current Speed: Not reported

Map ID
Direction
Distance
Elevation

MAP FINDINGS

Site

Database(s)

EDR ID Number
EPA ID Number

(Continued)

93204777

Current Direction: Not reported
Water Temperature: Not reported
Track Close Dir: Not reported
Empl Fatality: Not reported
Pass Fatality: Not reported
Community Impact: Not reported
Wind Speed Unit: Not reported
Employee Injuries: Not reported
Passenger Injuries: Not reported
Occupant Fatality: Not reported
Current Speed Unit: Not reported
Road Closure Units: Not reported
Track Closure Units: Not reported
Sheen Size Units: Not reported
Additional Info: Not reported
State Agency Notified: Not reported
Federal Agency Notified: Not reported
nearest River Mile Marker: Not reported
Sheen Size Length: Not reported
Sheen Size Length Units: Not reported
Sheen Size Width: Not reported
Sheen Size Width Units: Not reported
Offshore: Not reported
Duration Unit: Not reported
Release Rate Unit: Not reported
Release Rate Rate: Not reported
Passengers Transferred: UNK

Calls:

NRC Report #: 204777
Site ID: 93204777
Date Time Received: 1993-10-26 09:09:35
Date Time Complete: 1993-10-26 09:13:04
Call Type: INC
Responsible Company: Not reported
Responsible Org Type: PRIVATE CITIZEN
Responsible City: GOSHEN
Responsible State: IN
Responsible Zip: Not reported
On Behalf: Not reported
Source: UNAVAILABLE

Material Involved:

NRC Report #: 204777
Chris Code: EGL
Case Number: Not reported
UN Number: Not reported
Amount of Material: 0
Unit of Measure: UNKNOWN AMOUNT
Name of Material: ETHYLENE GLYCOL
If Reached Water: YES
Amount in Water: 0
Unit of Measure Reach Water: UNKNOWN AMOUNT

NRC Report #: 204777
Chris Code: OUN

Map ID
 Direction
 Distance
 Elevation

MAP FINDINGS

Site

Database(s)

EDR ID Number
 EPA ID Number

(Continued)

93204777

Case Number: Not reported
 UN Number: Not reported
 Amount of Material: 0
 Unit of Measure: UNKNOWN AMOUNT
 Name of Material: UNKNOWN OIL
 If Reached Water: YES
 Amount in Water: 0
 Unit of Measure Reach Water: UNKNOWN AMOUNT

D32	STEURY/LINCOLN AVE. ROADWAY RECONSTRUCTION AND DRA	FINDS	1024013564
South	LINCOLN AVE & STEURY AVE	ECHO	N/A
1/2-1	GOSHEN, IN 46528		
0.550 mi.			
2905 ft.	Site 2 of 3 in cluster D		

Relative: FINDS:
Lower Registry ID: 110070108704

Actual: Click Here:
801 ft.

Environmental Interest/Information System:

US National Pollutant Discharge Elimination System (NPDES) module of the Compliance Information System (ICIS) tracks surface water permits issued under the Clean Water Act. Under NPDES, all facilities that discharge pollutants from any point source into waters of the United States are required to obtain a permit. The permit will likely contain limits on what can be discharged, impose monitoring and reporting requirements, and include other provisions to ensure that the discharge does not adversely affect water quality.

[Click this hyperlink](#) while viewing on your computer to access additional FINDS: detail in the EDR Site Report.

ECHO:
 Envid: 1024013564
 Registry ID: 110070108704
 DFR URL: <http://echo.epa.gov/detailed-facility-report?fid=110070108704>
 Name: STEURY/LINCOLN AVE. ROADWAY RECONSTRUCTION AND DRAINAGE IMPROVEMENTS (PHASE 1)
 Address: LINCOLN AVE & STEURY AVE
 City,State,Zip: GOSHEN, IN 46528

D33	STEURY/LINCOLN AVE. ROADWAY RECONSTRUCTION AND DRA	IN NPDES	S121412145
South	LINCOLN AVE & STEURY AVE		N/A
1/2-1	GOSHEN, IN 46528		
0.550 mi.			
2905 ft.	Site 3 of 3 in cluster D		

Relative: NPDES:
Lower Name: STEURY/LINCOLN AVE. ROADWAY RECONSTRUCTION AND DRAINAGE IMPROVEMENTS
Actual: Address: LINCOLN AVE & STEURY AVE
801 ft. City,State,Zip: GOSHEN, IN 46528
 Permit Number: INR10N078
 Primary Facility Sic Code: Not reported
 Major/Minor: Minor
 Primary Facility Sic Desc: Not reported

Map ID
Direction
Distance
Elevation

MAP FINDINGS

Site

Database(s)

EDR ID Number
EPA ID Number

STEURY/LINCOLN AVE. ROADWAY RECONSTRUCTION AND DRAINAGE IMPR (Continued)

S121412145

Facility Type Desc: Municipal or Water District
Permit Status Desc: Terminated
Issue Date: 11/30/2016
Expired Date: 11/29/2021
Effective Date: 11/30/2016
Terminated Date: 08/19/2020
DMR Cognizant Official: Not reported
DMR Cognizant Telephone: Not reported
Waterbody: Not reported
Total Actual Average Flow (MGD): Not reported
Total App. Design Flow (MGD): Not reported
FRS HUC Code: 04050001
Latitude In Decimal Degrees: 41.5875
Longitude In Decimal Degrees: -85.8225

F34
WNW
1/2-1
0.555 mi.
2932 ft.

911 NORTH 6TH STREET
911 NORTH 6TH STREET
GOSHEN, IN

US CDL 1016174928
N/A

Site 1 of 2 in cluster F

Relative:
Lower
Actual:
831 ft.

US CDL:
Address: 911 NORTH 6TH STREET
City: GOSHEN
State: IN
Seizure Date: 02/28/2013

F35
WNW
1/2-1
0.555 mi.
2932 ft.

DRUG LAB CLEANUP
911 N 6TH ST
GOSHEN, IN 46528

IN CDL S113900823
N/A

Site 2 of 2 in cluster F

Relative:
Lower
Actual:
831 ft.

CDL:

G36
South
1/2-1
0.557 mi.
2940 ft.

DUTCHMAN MANUFACTURING INCORPORATED
827 E LINCOLN AVE
GOSHEN, IN 46528

FINDS 1016811767
N/A

Site 1 of 6 in cluster G

Relative:
Lower
Actual:
798 ft.

FINDS:
Registry ID: 110058668348

Click Here:
Environmental Interest/Information System:
STATE MASTER

Click this hyperlink while viewing on your computer to access additional FINDS: detail in the EDR Site Report.

MAP FINDINGS

Map ID Direction Distance Elevation		Database(s)	EDR ID Number EPA ID Number
--	--	-------------	--------------------------------

37 West 1/2-1 0.557 mi. 2940 ft.	GOSHEN DAY CARE BOARD 20 909 N 6TH ST GOSHEN, IN 46528	FINDS	1004491473 N/A
---	---	--------------	--------------------------

Relative: FINDS:
Lower Registry ID: 110011835345

Actual: Click Here:
825 ft.

Environmental Interest/Information System:
 NCDB (National Compliance Data Base) supports implementation of the Federal Insecticide, Fungicide, and Rodenticide Act (FIFRA) and the Toxic Substances Control Act (TSCA). The system tracks inspections in regions and states with cooperative agreements, enforcement actions, and settlements.
 IN-FRS (Indiana - Facility Registry System). The Indiana Department of Environmental Management (I-DEM) has implemented the Indiana-Facility Registry System (I-FRS). The I-FRS provides the interface and processes to link facility data monitored by multiple State and EPA program systems. In addition, I-FRS enables IDEM to reconcile environmental data and exchange it with EPA FRS using the electronic data exchange over the Network Node.

[Click this hyperlink](#) while viewing on your computer to access additional FINDS: detail in the EDR Site Report.

H38 SE 1/2-1 0.570 mi. 3007 ft.	OK TIRE STORE INC 1513 E LINCOLN AVE GOSHEN, IN Site 1 of 4 in cluster H	IN RGA LUST	S116009643 N/A
--	---	--------------------	--------------------------

Relative: RGA LUST:
Lower

2012	OK TIRE STORE INC	1513 E LINCOLN AVE
2011	OK TIRE STORE INC	1513 E LINCOLN AVE
2010	OK TIRE STORE INC	1513 E LINCOLN AVE
2009	OK TIRE STORE INC	1513 E LINCOLN AVE
2008	OK TIRE STORE INC	1513 E LINCOLN AVE
2007	OK TIRE STORE INC	1513 E LINCOLN AVE
2006	OK TIRE STORE INC	1513 E LINCOLN AVE
2005	OK TIRE STORE INC	1513 E LINCOLN AVE
2003	OK TIRE STORE INC	1513 E LINCOLN AVE
2002	OK TIRE STORE INC	1513 E LINCOLN AVE

H39 SE 1/2-1 0.570 mi. 3007 ft.	MULLETT BATTERY CO 1513 E LINCOLN AVE GOSHEN, IN Site 2 of 4 in cluster H	IN RGA LUST	S116009167 N/A
--	--	--------------------	--------------------------

Relative: RGA LUST:
Lower

2004	MULLETT BATTERY CO	1513 E LINCOLN AVE
2001	MULLETT BATTERY CO	1513 E LINCOLN AVE
2000	MULLETT BATTERY CO	1513 E LINCOLN AVE

Map ID
 Direction
 Distance
 Elevation

MAP FINDINGS

Site

Database(s)

EDR ID Number
 EPA ID Number

(Continued)

S120788442

Inspector: Not reported
 Warning Date: Not reported

G43
South
1/2-1
0.576 mi.
3043 ft.

FORMER RAMIREZ SALVAGE YARD
828 E. LINCOLN AVE.
GOSHEN, IN 46526

US BROWNFIELDS
FINDS

1024008571
N/A

Site 3 of 6 in cluster G

Relative:
Lower
Actual:
796 ft.

US BROWNFIELDS:
 Name: FORMER RAMIREZ SALVAGE YARD
 Address: 828 E. LINCOLN AVE.
 City,State,Zip: GOSHEN, IN 46526
 Recipient Name: Goshen, City of
 Grant Type: BCRLF
 Property Number: -
 Parcel size: 3.6
 Latitude: 41.587653
 Longitude: -85.822707
 HCM Label: -
 Map Scale: -
 Point of Reference: -
 Highlights: Cleanup of an automotive salvage yard and construction of a regional stormwater detention basin. Potential for future commercial redevelopment. Former Use: The property was past used as an automotive salvage yard since the 1960's.

Datum: -
 Acres Property ID: 235342
 IC Data Access: -
 Start Date: 4/3/2017
 Redev Completion Date: -
 Completed Date: 10/6/2017
 Acres Cleaned Up: 3.6
 Cleanup Funding: 1000000
 Cleanup Funding Source: EPA
 Assessment Funding: -
 Assessment Funding Source: -
 Redevelopment Funding: -
 Redev. Funding Source: -
 Redev. Funding Entity Name: -
 Redevelopment Start Date: -
 Assessment Funding Entity: -
 Cleanup Funding Entity: Brownfields RLF Grant Funds Loaned
 Grant Type: Hazardous & Petroleum
 Accomplishment Type: -
 Accomplishment Count: -
 Cooperative Agreement Number: 00E00928
 Start Date: -
 Ownership Entity: Government
 Completion Date: -
 Current Owner: Goshen Redevelopment Commission
 Did Owner Change: Y
 Cleanup Required: Y
 Video Available: N
 Photo Available: Y
 Institutional Controls Required: N
 IC Category Proprietary Controls: -
 IC Cat. Info. Devices: -

Map ID
 Direction
 Distance
 Elevation

MAP FINDINGS

Site

Database(s)

EDR ID Number
 EPA ID Number

FORMER RAMIREZ SALVAGE YARD (Continued)

1024008571

IC Cat. Gov. Controls:	-
IC Cat. Enforcement Permit Tools:	-
IC in place date:	-
IC in place:	N
State/tribal program date:	-
State/tribal program ID:	-
State/tribal NFA date:	-
Air cleaned:	-
Asbestos found:	-
Asbestos cleaned:	-
Controlled substance found:	-
Controlled substance cleaned:	-
Drinking water affected:	-
Drinking water cleaned:	-
Groundwater affected:	-
Groundwater cleaned:	-
Lead contaminant found:	-
Lead cleaned up:	Y
No media affected:	-
Unknown media affected:	-
Other cleaned up:	-
Other metals found:	-
Other metals cleaned:	Y
Other contaminants found:	-
Other contams found description:	-
PAHs found:	-
PAHs cleaned up:	Y
PCBs found:	-
PCBs cleaned up:	-
Petro products found:	-
Petro products cleaned:	Y
Sediments found:	-
Sediments cleaned:	-
Soil affected:	-
Soil cleaned up:	Y
Surface water cleaned:	-
VOCs found:	-
VOCs cleaned:	Y
Cleanup other description:	-
Num. of cleanup and re-dev. jobs:	-
Past use greenspace acreage:	-
Past use residential acreage:	0.5
Surface Water:	-
Past use commercial acreage:	-
Past use industrial acreage:	3.1
Future use greenspace acreage:	2.6
Future use residential acreage:	-
Future use commercial acreage:	1
Future use industrial acreage:	-
Superfund Fed. landowner flag:	N
Arsenic cleaned up:	Y
Cadmium cleaned up:	-
Chromium cleaned up:	-
Copper cleaned up:	-
Iron cleaned up:	-
mercury cleaned up:	-
Nickel Cleaned Up:	-

Map ID
 Direction
 Distance
 Elevation

MAP FINDINGS

Site

Database(s)

EDR ID Number
 EPA ID Number

FORMER RAMIREZ SALVAGE YARD (Continued)

1024008571

No clean up:	-
Pesticides cleaned up:	-
Selenium cleaned up:	-
SVOCs cleaned up:	-
Unknown clean up:	-
Arsenic contaminant found:	-
Cadmium contaminant found:	-
Chromium contaminant found:	-
Copper contaminant found:	-
Iron contaminant found:	-
Mercury contaminant found:	-
Nickel contaminant found:	-
No contaminant found:	-
Pesticides contaminant found:	-
Selenium contaminant found:	-
SVOCs contaminant found:	-
Unknown contaminant found:	-
Future Use: Multistory	-
Media affected Bluiding Material:	-
Media affected indoor air:	-
Building material media cleaned up:	-
Indoor air media cleaned up:	-
Unknown media cleaned up:	-
Past Use: Multistory	-
Property Description:	The property was past used as an automotive salvage yard since the 1960's.
Below Poverty Number:	942
Below Poverty Percent:	41.24
Meidan Income:	4524
Meidan Income Number:	1195
Meidan Income Percent:	52.32
Vacant Housing Number:	96
Vacant Housing Percent:	12.39
Unemployed Number:	107
Unemployed Percent:	4.68
Name:	FORMER RAMIREZ SALVAGE YARD
Address:	828 E. LINCOLN AVE.
City,State,Zip:	GOSHEN, IN 46526
Recipient Name:	Goshen, City of
Grant Type:	BCRLF
Property Number:	-
Parcel size:	3.6
Latitude:	41.587653
Longitude:	-85.822707
HCM Label:	-
Map Scale:	-
Point of Reference:	-
Highlights:	Cleanup of an automotive salvage yard and construction of a regional stormwater detention basin. Potential for future commercial redevelopment. Former Use: The property was past used as an automotive salvage yard since the 1960's.
Datum:	-
Acres Property ID:	235342
IC Data Access:	-
Start Date:	-
Redev Completion Date:	-

Map ID
Direction
Distance
Elevation

MAP FINDINGS

Site

Database(s)

EDR ID Number
EPA ID Number

FORMER RAMIREZ SALVAGE YARD (Continued)

1024008571

Completed Date:	-
Acres Cleaned Up:	-
Cleanup Funding:	-
Cleanup Funding Source:	-
Assessment Funding:	-
Assessment Funding Source:	-
Redevelopment Funding:	-
Redev. Funding Source:	-
Redev. Funding Entity Name:	-
Redevelopment Start Date:	-
Assessment Funding Entity:	-
Cleanup Funding Entity:	-
Grant Type:	Hazardous & Petroleum
Accomplishment Type:	-
Accomplishment Count:	-
Cooperative Agreement Number:	00E00928
Start Date:	-
Ownership Entity:	Government
Completion Date:	-
Current Owner:	Goshen Redevelopment Commission
Did Owner Change:	Y
Cleanup Required:	Y
Video Available:	N
Photo Available:	Y
Institutional Controls Required:	N
IC Category Proprietary Controls:	-
IC Cat. Info. Devices:	-
IC Cat. Gov. Controls:	-
IC Cat. Enforcement Permit Tools:	-
IC in place date:	-
IC in place:	N
State/tribal program date:	-
State/tribal program ID:	-
State/tribal NFA date:	-
Air cleaned:	-
Asbestos found:	-
Asbestos cleaned:	-
Controlled substance found:	-
Controlled substance cleaned:	-
Drinking water affected:	-
Drinking water cleaned:	-
Groundwater affected:	-
Groundwater cleaned:	-
Lead contaminant found:	-
Lead cleaned up:	Y
No media affected:	-
Unknown media affected:	-
Other cleaned up:	-
Other metals found:	-
Other metals cleaned:	Y
Other contaminants found:	-
Other contams found description:	-
PAHs found:	-
PAHs cleaned up:	Y
PCBs found:	-
PCBs cleaned up:	-
Petro products found:	-

Map ID
 Direction
 Distance
 Elevation

MAP FINDINGS

Site

Database(s)

EDR ID Number
 EPA ID Number

FORMER RAMIREZ SALVAGE YARD (Continued)

1024008571

Petro products cleaned:	Y
Sediments found:	-
Sediments cleaned:	-
Soil affected:	-
Soil cleaned up:	Y
Surface water cleaned:	-
VOCs found:	-
VOCs cleaned:	Y
Cleanup other description:	-
Num. of cleanup and re-dev. jobs:	-
Past use greenspace acreage:	-
Past use residential acreage:	0.5
Surface Water:	-
Past use commercial acreage:	-
Past use industrial acreage:	3.1
Future use greenspace acreage:	2.6
Future use residential acreage:	-
Future use commercial acreage:	1
Future use industrial acreage:	-
Superfund Fed. landowner flag:	N
Arsenic cleaned up:	Y
Cadmium cleaned up:	-
Chromium cleaned up:	-
Copper cleaned up:	-
Iron cleaned up:	-
mercury cleaned up:	-
Nickel Cleaned Up:	-
No clean up:	-
Pesticides cleaned up:	-
Selenium cleaned up:	-
SVOCs cleaned up:	-
Unknown clean up:	-
Arsenic contaminant found:	-
Cadmium contaminant found:	-
Chromium contaminant found:	-
Copper contaminant found:	-
Iron contaminant found:	-
Mercury contaminant found:	-
Nickel contaminant found:	-
No contaminant found:	-
Pesticides contaminant found:	-
Selenium contaminant found:	-
SVOCs contaminant found:	-
Unknown contaminant found:	-
Future Use: Multistory	-
Media affected Bluiding Material:	-
Media affected indoor air:	-
Building material media cleaned up:	-
Indoor air media cleaned up:	-
Unknown media cleaned up:	-
Past Use: Multistory	-
Property Description:	The property was past used as an automotive salvage yard since the 1960's.
Below Poverty Number:	942
Below Poverty Percent:	41.24
Meidan Income:	4524
Meidan Income Number:	1195

Map ID
 Direction
 Distance
 Elevation

MAP FINDINGS

Site

Database(s)

EDR ID Number
 EPA ID Number

FORMER RAMIREZ SALVAGE YARD (Continued)

1024008571

Meidan Income Percent:	52.32
Vacant Housing Number:	96
Vacant Housing Percent:	12.39
Unemployed Number:	107
Unemployed Percent:	4.68
Name:	FORMER RAMIREZ SALVAGE YARD
Address:	828 E. LINCOLN AVE.
City,State,Zip:	GOSHEN, IN 46526
Recipient Name:	Goshen, City of
Grant Type:	BCRLF
Property Number:	-
Parcel size:	3.6
Latitude:	41.587653
Longitude:	-85.822707
HCM Label:	-
Map Scale:	-
Point of Reference:	-
Highlights:	Cleanup of an automotive salvage yard and construction of a regional stormwater detention basin. Potential for future commercial redevelopment. Former Use: The property was past used as an automotive salvage yard since the 1960's.
Datum:	-
Acres Property ID:	235342
IC Data Access:	-
Start Date:	-
Redev Completion Date:	-
Completed Date:	-
Acres Cleaned Up:	-
Cleanup Funding:	-
Cleanup Funding Source:	-
Assessment Funding:	-
Assessment Funding Source:	-
Redevelopment Funding:	-
Redev. Funding Source:	-
Redev. Funding Entity Name:	-
Redevelopment Start Date:	-
Assessment Funding Entity:	-
Cleanup Funding Entity:	-
Grant Type:	Hazardous & Petroleum
Accomplishment Type:	-
Accomplishment Count:	-
Cooperative Agreement Number:	00E00928
Start Date:	-
Ownership Entity:	Government
Completion Date:	-
Current Owner:	Goshen Redevelopment Commission
Did Owner Change:	Y
Cleanup Required:	Y
Video Available:	N
Photo Available:	Y
Institutional Controls Required:	N
IC Category Proprietary Controls:	-
IC Cat. Info. Devices:	-
IC Cat. Gov. Controls:	-
IC Cat. Enforcement Permit Tools:	-
IC in place date:	-

Map ID
 Direction
 Distance
 Elevation

MAP FINDINGS

Site

Database(s)

EDR ID Number
 EPA ID Number

FORMER RAMIREZ SALVAGE YARD (Continued)

1024008571

IC in place:	N
State/tribal program date:	-
State/tribal program ID:	-
State/tribal NFA date:	-
Air cleaned:	-
Asbestos found:	-
Asbestos cleaned:	-
Controlled substance found:	-
Controlled substance cleaned:	-
Drinking water affected:	-
Drinking water cleaned:	-
Groundwater affected:	-
Groundwater cleaned:	-
Lead contaminant found:	-
Lead cleaned up:	Y
No media affected:	-
Unknown media affected:	-
Other cleaned up:	-
Other metals found:	-
Other metals cleaned:	Y
Other contaminants found:	-
Other contaminants found description:	-
PAHs found:	-
PAHs cleaned up:	Y
PCBs found:	-
PCBs cleaned up:	-
Petro products found:	-
Petro products cleaned:	Y
Sediments found:	-
Sediments cleaned:	-
Soil affected:	-
Soil cleaned up:	Y
Surface water cleaned:	-
VOCs found:	-
VOCs cleaned:	Y
Cleanup other description:	-
Num. of cleanup and re-dev. jobs:	-
Past use greenspace acreage:	-
Past use residential acreage:	0.5
Surface Water:	-
Past use commercial acreage:	-
Past use industrial acreage:	3.1
Future use greenspace acreage:	2.6
Future use residential acreage:	-
Future use commercial acreage:	1
Future use industrial acreage:	-
Superfund Fed. landowner flag:	N
Arsenic cleaned up:	Y
Cadmium cleaned up:	-
Chromium cleaned up:	-
Copper cleaned up:	-
Iron cleaned up:	-
mercury cleaned up:	-
Nickel Cleaned Up:	-
No clean up:	-
Pesticides cleaned up:	-
Selenium cleaned up:	-

Map ID
 Direction
 Distance
 Elevation

MAP FINDINGS

Site

Database(s)

EDR ID Number
 EPA ID Number

FORMER RAMIREZ SALVAGE YARD (Continued)

1024008571

SVOCs cleaned up: -
 Unknown clean up: -
 Arsenic contaminant found: -
 Cadmium contaminant found: -
 Chromium contaminant found: -
 Copper contaminant found: -
 Iron contaminant found: -
 Mercury contaminant found: -
 Nickel contaminant found: -
 No contaminant found: -
 Pesticides contaminant found: -
 Selenium contaminant found: -
 SVOCs contaminant found: -
 Unknown contaminant found: -
 Future Use: Multistory -
 Media affected Bluiding Material: -
 Media affected indoor air: -
 Building material media cleaned up: -
 Indoor air media cleaned up: -
 Unknown media cleaned up: -
 Past Use: Multistory -
 Property Description: The property was past used as an automotive salvage yard since the 1960's.
 Below Poverty Number: 942
 Below Poverty Percent: 41.24
 Meidan Income: 4524
 Meidan Income Number: 1195
 Meidan Income Percent: 52.32
 Vacant Housing Number: 96
 Vacant Housing Percent: 12.39
 Unemployed Number: 107
 Unemployed Percent: 4.68

FINDS:

Registry ID: 110070149253

Click Here:

Environmental Interest/Information System:

US EPA Assessment, Cleanup and Redevelopment Exchange System (ACRES) is an federal online database for Brownfields Grantees to electronically submit data directly to EPA.

[Click this hyperlink](#) while viewing on your computer to access additional FINDS: detail in the EDR Site Report.

G44
South
1/2-1
0.576 mi.
3043 ft.

828 EAST LINCOLN AVENUE
828 EAST LINCOLN AVENUE
GOSHEN, IN 46528

Site 4 of 6 in cluster G

US BROWNFIELDS **1016603611**
FINDS **N/A**

Relative:
Lower

US BROWNFIELDS:

Name: 828 EAST LINCOLN AVENUE
 Address: 828 EAST LINCOLN AVENUE
 City,State,Zip: GOSHEN, IN 46528
 Recipient Name: Goshen, City of
 Grant Type: Assessment
 Property Number: 20-11-10-326-007-015 and 20-11-10-326-016.000-015

Actual:
796 ft.

Map ID
Direction
Distance
Elevation

MAP FINDINGS

Site

Database(s)

EDR ID Number
EPA ID Number

828 EAST LINCOLN AVENUE (Continued)

1016603611

Parcel size:	3.25
Latitude:	41.587653
Longitude:	-85.822707
HCM Label:	Address Matching-House Number
Map Scale:	-
Point of Reference:	Entrance Point of a Facility or Station
Highlights:	Former Use: The two parcels included in the Property have historically been occupied by a junkyard.
Datum:	North American Datum of 1983
Acres Property ID:	170481
IC Data Access:	-
Start Date:	-
Redev Completion Date:	-
Completed Date:	-
Acres Cleaned Up:	-
Cleanup Funding:	-
Cleanup Funding Source:	-
Assessment Funding:	20354
Assessment Funding Source:	EPA
Redevelopment Funding:	-
Redev. Funding Source:	-
Redev. Funding Entity Name:	-
Redevelopment Start Date:	-
Assessment Funding Entity:	US EPA - Brownfields Assessment Cooperative Agreement
Cleanup Funding Entity:	-
Grant Type:	Hazardous & Petroleum
Accomplishment Type:	Phase II Environmental Assessment
Accomplishment Count:	Y
Cooperative Agreement Number:	00E00884
Start Date:	9/26/2013
Ownership Entity:	Private
Completion Date:	12/13/2013
Current Owner:	-
Did Owner Change:	Y
Cleanup Required:	Y
Video Available:	N
Photo Available:	Y
Institutional Controls Required:	U
IC Category Proprietary Controls:	-
IC Cat. Info. Devices:	-
IC Cat. Gov. Controls:	-
IC Cat. Enforcement Permit Tools:	-
IC in place date:	-
IC in place:	N
State/tribal program date:	-
State/tribal program ID:	-
State/tribal NFA date:	-
Air cleaned:	-
Asbestos found:	-
Asbestos cleaned:	-
Controlled substance found:	-
Controlled substance cleaned:	-
Drinking water affected:	-
Drinking water cleaned:	-
Groundwater affected:	Y
Groundwater cleaned:	Y
Lead contaminant found:	Y

Map ID
 Direction
 Distance
 Elevation

MAP FINDINGS

Site

Database(s)

EDR ID Number
 EPA ID Number

828 EAST LINCOLN AVENUE (Continued)

1016603611

Lead cleaned up:	Y
No media affected:	-
Unknown media affected:	-
Other cleaned up:	-
Other metals found:	-
Other metals cleaned:	-
Other contaminants found:	-
Other contams found description:	-
PAHs found:	-
PAHs cleaned up:	-
PCBs found:	-
PCBs cleaned up:	-
Petro products found:	Y
Petro products cleaned:	Y
Sediments found:	-
Sediments cleaned:	-
Soil affected:	Y
Soil cleaned up:	Y
Surface water cleaned:	-
VOCs found:	Y
VOCs cleaned:	Y
Cleanup other description:	-
Num. of cleanup and re-dev. jobs:	-
Past use greenspace acreage:	-
Past use residential acreage:	-
Surface Water:	-
Past use commercial acreage:	3.25
Past use industrial acreage:	-
Future use greenspace acreage:	3.25
Future use residential acreage:	-
Future use commercial acreage:	-
Future use industrial acreage:	-
Superfund Fed. landowner flag:	N
Arsenic cleaned up:	-
Cadmium cleaned up:	-
Chromium cleaned up:	-
Copper cleaned up:	-
Iron cleaned up:	-
mercury cleaned up:	-
Nickel Cleaned Up:	-
No clean up:	-
Pesticides cleaned up:	-
Selenium cleaned up:	-
SVOCs cleaned up:	Y
Unknown clean up:	-
Arsenic contaminant found:	-
Cadmium contaminant found:	-
Chromium contaminant found:	-
Copper contaminant found:	-
Iron contaminant found:	-
Mercury contaminant found:	-
Nickel contaminant found:	-
No contaminant found:	-
Pesticides contaminant found:	-
Selenium contaminant found:	-
SVOCs contaminant found:	Y
Unknown contaminant found:	-

Map ID
 Direction
 Distance
 Elevation

MAP FINDINGS

Site

Database(s)

EDR ID Number
 EPA ID Number

828 EAST LINCOLN AVENUE (Continued)

1016603611

Future Use: Multistory	-
Media affected Bluiding Material:	-
Media affected indoor air:	-
Building material media cleaned up:	-
Indoor air media cleaned up:	-
Unknown media cleaned up:	-
Past Use: Multistory	-
Property Description:	The two parcels included in the Property have historically been occupied by a junkyard.
Below Poverty Number:	942
Below Poverty Percent:	41.24
Meidan Income:	4524
Meidan Income Number:	1195
Meidan Income Percent:	52.32
Vacant Housing Number:	96
Vacant Housing Percent:	12.39
Unemployed Number:	107
Unemployed Percent:	4.68
Name:	828 EAST LINCOLN AVENUE
Address:	828 EAST LINCOLN AVENUE
City,State,Zip:	GOSHEN, IN 46528
Recipient Name:	Goshen, City of
Grant Type:	Assessment
Property Number:	20-11-10-326-007-015 and 20-11-10-326-016.000-015
Parcel size:	3.25
Latitude:	41.587653
Longitude:	-85.822707
HCM Label:	Address Matching-House Number
Map Scale:	-
Point of Reference:	Entrance Point of a Facility or Station
Highlights:	Former Use: The two parcels included in the Property have historically been occupied by a junkyard.
Datum:	North American Datum of 1983
Acres Property ID:	170481
IC Data Access:	-
Start Date:	-
Redev Completion Date:	-
Completed Date:	-
Acres Cleaned Up:	-
Cleanup Funding:	-
Cleanup Funding Source:	-
Assessment Funding:	27103
Assessment Funding Source:	EPA
Redevelopment Funding:	-
Redev. Funding Source:	-
Redev. Funding Entity Name:	-
Redevelopment Start Date:	-
Assessment Funding Entity:	US EPA - Brownfields Assessment Cooperative Agreement
Cleanup Funding Entity:	-
Grant Type:	Hazardous & Petroleum
Accomplishment Type:	Supplemental Assessment
Accomplishment Count:	N
Cooperative Agreement Number:	00E00884
Start Date:	4/1/2015
Ownership Entity:	Private
Completion Date:	7/31/2015

Map ID
 Direction
 Distance
 Elevation

MAP FINDINGS

Site

Database(s)

EDR ID Number
 EPA ID Number

828 EAST LINCOLN AVENUE (Continued)

1016603611

Current Owner:	-
Did Owner Change:	Y
Cleanup Required:	Y
Video Available:	N
Photo Available:	Y
Institutional Controls Required:	U
IC Category Proprietary Controls:	-
IC Cat. Info. Devices:	-
IC Cat. Gov. Controls:	-
IC Cat. Enforcement Permit Tools:	-
IC in place date:	-
IC in place:	N
State/tribal program date:	-
State/tribal program ID:	-
State/tribal NFA date:	-
Air cleaned:	-
Asbestos found:	-
Asbestos cleaned:	-
Controlled substance found:	-
Controlled substance cleaned:	-
Drinking water affected:	-
Drinking water cleaned:	-
Groundwater affected:	Y
Groundwater cleaned:	Y
Lead contaminant found:	Y
Lead cleaned up:	Y
No media affected:	-
Unknown media affected:	-
Other cleaned up:	-
Other metals found:	-
Other metals cleaned:	-
Other contaminants found:	-
Other contams found description:	-
PAHs found:	-
PAHs cleaned up:	-
PCBs found:	-
PCBs cleaned up:	-
Petro products found:	Y
Petro products cleaned:	Y
Sediments found:	-
Sediments cleaned:	-
Soil affected:	Y
Soil cleaned up:	Y
Surface water cleaned:	-
VOCs found:	Y
VOCs cleaned:	Y
Cleanup other description:	-
Num. of cleanup and re-dev. jobs:	-
Past use greenspace acreage:	-
Past use residential acreage:	-
Surface Water:	-
Past use commercial acreage:	3.25
Past use industrial acreage:	-
Future use greenspace acreage:	3.25
Future use residential acreage:	-
Future use commercial acreage:	-
Future use industrial acreage:	-

Map ID
 Direction
 Distance
 Elevation

MAP FINDINGS

Site

Database(s)

EDR ID Number
 EPA ID Number

828 EAST LINCOLN AVENUE (Continued)

1016603611

Superfund Fed. landowner flag:	N
Arsenic cleaned up:	-
Cadmium cleaned up:	-
Chromium cleaned up:	-
Copper cleaned up:	-
Iron cleaned up:	-
mercury cleaned up:	-
Nickel Cleaned Up:	-
No clean up:	-
Pesticides cleaned up:	-
Selenium cleaned up:	-
SVOCs cleaned up:	Y
Unknown clean up:	-
Arsenic contaminant found:	-
Cadmium contaminant found:	-
Chromium contaminant found:	-
Copper contaminant found:	-
Iron contaminant found:	-
Mercury contaminant found:	-
Nickel contaminant found:	-
No contaminant found:	-
Pesticides contaminant found:	-
Selenium contaminant found:	-
SVOCs contaminant found:	Y
Unknown contaminant found:	-
Future Use: Multistory	-
Media affected Bluiding Material:	-
Media affected indoor air:	-
Building material media cleaned up:	-
Indoor air media cleaned up:	-
Unknown media cleaned up:	-
Past Use: Multistory	-
Property Description:	The two parcels included in the Property have historically been occupied by a junkyard.
Below Poverty Number:	942
Below Poverty Percent:	41.24
Meidan Income:	4524
Meidan Income Number:	1195
Meidan Income Percent:	52.32
Vacant Housing Number:	96
Vacant Housing Percent:	12.39
Unemployed Number:	107
Unemployed Percent:	4.68
Name:	828 EAST LINCOLN AVENUE
Address:	828 EAST LINCOLN AVENUE
City,State,Zip:	GOSHEN, IN 46528
Recipient Name:	Goshen, City of
Grant Type:	Assessment
Property Number:	20-11-10-326-007-015 and 20-11-10-326-016.000-015
Parcel size:	3.25
Latitude:	41.587653
Longitude:	-85.822707
HCM Label:	Address Matching-House Number
Map Scale:	-
Point of Reference:	Entrance Point of a Facility or Station
Highlights:	Former Use: The two parcels included in the Property have

Map ID
Direction
Distance
Elevation

MAP FINDINGS

Site

Database(s)

EDR ID Number
EPA ID Number

828 EAST LINCOLN AVENUE (Continued)

1016603611

historically been occupied by a junkyard.
Datum: North American Datum of 1983
Acres Property ID: 170481
IC Data Access: -
Start Date: 3/13/2017
Redev Completion Date: -
Completed Date: -
Acres Cleaned Up: 3.25
Cleanup Funding: 838500
Cleanup Funding Source: USEPA RLF
Assessment Funding: -
Assessment Funding Source: -
Redevelopment Funding: -
Redev. Funding Source: -
Redev. Funding Entity Name: -
Redevelopment Start Date: -
Assessment Funding Entity: -
Cleanup Funding Entity: Other Federal Funding
Grant Type: Hazardous & Petroleum
Accomplishment Type: -
Accomplishment Count: -
Cooperative Agreement Number: 00E00884
Start Date: -
Ownership Entity: Private
Completion Date: -
Current Owner: -
Did Owner Change: Y
Cleanup Required: Y
Video Available: N
Photo Available: Y
Institutional Controls Required: U
IC Category Proprietary Controls: -
IC Cat. Info. Devices: -
IC Cat. Gov. Controls: -
IC Cat. Enforcement Permit Tools: -
IC in place date: -
IC in place: N
State/tribal program date: -
State/tribal program ID: -
State/tribal NFA date: -
Air cleaned: -
Asbestos found: -
Asbestos cleaned: -
Controlled substance found: -
Controlled substance cleaned: -
Drinking water affected: -
Drinking water cleaned: -
Groundwater affected: Y
Groundwater cleaned: Y
Lead contaminant found: Y
Lead cleaned up: Y
No media affected: -
Unknown media affected: -
Other cleaned up: -
Other metals found: -
Other metals cleaned: -
Other contaminants found: -

Map ID
 Direction
 Distance
 Elevation

MAP FINDINGS

Site

Database(s)

EDR ID Number
 EPA ID Number

828 EAST LINCOLN AVENUE (Continued)

1016603611

Other contams found description:	-
PAHs found:	-
PAHs cleaned up:	-
PCBs found:	-
PCBs cleaned up:	-
Petro products found:	Y
Petro products cleaned:	Y
Sediments found:	-
Sediments cleaned:	-
Soil affected:	Y
Soil cleaned up:	Y
Surface water cleaned:	-
VOCs found:	Y
VOCs cleaned:	Y
Cleanup other description:	-
Num. of cleanup and re-dev. jobs:	-
Past use greenspace acreage:	-
Past use residential acreage:	-
Surface Water:	-
Past use commercial acreage:	3.25
Past use industrial acreage:	-
Future use greenspace acreage:	3.25
Future use residential acreage:	-
Future use commercial acreage:	-
Future use industrial acreage:	-
Superfund Fed. landowner flag:	N
Arsenic cleaned up:	-
Cadmium cleaned up:	-
Chromium cleaned up:	-
Copper cleaned up:	-
Iron cleaned up:	-
mercury cleaned up:	-
Nickel Cleaned Up:	-
No clean up:	-
Pesticides cleaned up:	-
Selenium cleaned up:	-
SVOCs cleaned up:	Y
Unknown clean up:	-
Arsenic contaminant found:	-
Cadmium contaminant found:	-
Chromium contaminant found:	-
Copper contaminant found:	-
Iron contaminant found:	-
Mercury contaminant found:	-
Nickel contaminant found:	-
No contaminant found:	-
Pesticides contaminant found:	-
Selenium contaminant found:	-
SVOCs contaminant found:	Y
Unknown contaminant found:	-
Future Use: Multistory	-
Media affected Bluiding Material:	-
Media affected indoor air:	-
Building material media cleaned up:	-
Indoor air media cleaned up:	-
Unknown media cleaned up:	-
Past Use: Multistory	-

Map ID
 Direction
 Distance
 Elevation

MAP FINDINGS

Site

Database(s)

EDR ID Number
 EPA ID Number

828 EAST LINCOLN AVENUE (Continued)

1016603611

Property Description:	The two parcels included in the Property have historically been occupied by a junkyard.
Below Poverty Number:	942
Below Poverty Percent:	41.24
Meidan Income:	4524
Meidan Income Number:	1195
Meidan Income Percent:	52.32
Vacant Housing Number:	96
Vacant Housing Percent:	12.39
Unemployed Number:	107
Unemployed Percent:	4.68
Name:	828 EAST LINCOLN AVENUE
Address:	828 EAST LINCOLN AVENUE
City,State,Zip:	GOSHEN, IN 46528
Recipient Name:	Goshen, City of
Grant Type:	Assessment
Property Number:	20-11-10-326-007-015 and 20-11-10-326-016.000-015
Parcel size:	3.25
Latitude:	41.587653
Longitude:	-85.822707
HCM Label:	Address Matching-House Number
Map Scale:	-
Point of Reference:	Entrance Point of a Facility or Station
Highlights:	Former Use: The two parcels included in the Property have historically been occupied by a junkyard.
Datum:	North American Datum of 1983
Acres Property ID:	170481
IC Data Access:	-
Start Date:	-
Redev Completion Date:	-
Completed Date:	-
Acres Cleaned Up:	-
Cleanup Funding:	-
Cleanup Funding Source:	-
Assessment Funding:	-
Assessment Funding Source:	-
Redevelopment Funding:	-
Redev. Funding Source:	-
Redev. Funding Entity Name:	-
Redevelopment Start Date:	-
Assessment Funding Entity:	-
Cleanup Funding Entity:	-
Grant Type:	Hazardous & Petroleum
Accomplishment Type:	-
Accomplishment Count:	-
Cooperative Agreement Number:	00E00884
Start Date:	-
Ownership Entity:	Private
Completion Date:	-
Current Owner:	-
Did Owner Change:	Y
Cleanup Required:	Y
Video Available:	N
Photo Available:	Y
Institutional Controls Required:	U
IC Category Proprietary Controls:	-

Map ID
Direction
Distance
Elevation

MAP FINDINGS

Site

Database(s)

EDR ID Number
EPA ID Number

828 EAST LINCOLN AVENUE (Continued)

1016603611

IC Cat. Info. Devices:	-
IC Cat. Gov. Controls:	-
IC Cat. Enforcement Permit Tools:	-
IC in place date:	-
IC in place:	N
State/tribal program date:	-
State/tribal program ID:	-
State/tribal NFA date:	-
Air cleaned:	-
Asbestos found:	-
Asbestos cleaned:	-
Controlled substance found:	-
Controlled substance cleaned:	-
Drinking water affected:	-
Drinking water cleaned:	-
Groundwater affected:	Y
Groundwater cleaned:	Y
Lead contaminant found:	Y
Lead cleaned up:	Y
No media affected:	-
Unknown media affected:	-
Other cleaned up:	-
Other metals found:	-
Other metals cleaned:	-
Other contaminants found:	-
Other contams found description:	-
PAHs found:	-
PAHs cleaned up:	-
PCBs found:	-
PCBs cleaned up:	-
Petro products found:	Y
Petro products cleaned:	Y
Sediments found:	-
Sediments cleaned:	-
Soil affected:	Y
Soil cleaned up:	Y
Surface water cleaned:	-
VOCs found:	Y
VOCs cleaned:	Y
Cleanup other description:	-
Num. of cleanup and re-dev. jobs:	-
Past use greenspace acreage:	-
Past use residential acreage:	-
Surface Water:	-
Past use commercial acreage:	3.25
Past use industrial acreage:	-
Future use greenspace acreage:	3.25
Future use residential acreage:	-
Future use commercial acreage:	-
Future use industrial acreage:	-
Superfund Fed. landowner flag:	N
Arsenic cleaned up:	-
Cadmium cleaned up:	-
Chromium cleaned up:	-
Copper cleaned up:	-
Iron cleaned up:	-
mercury cleaned up:	-

Map ID
 Direction
 Distance
 Elevation

MAP FINDINGS

Site

Database(s)

EDR ID Number
 EPA ID Number

828 EAST LINCOLN AVENUE (Continued)

1016603611

Nickel Cleaned Up:	-
No clean up:	-
Pesticides cleaned up:	-
Selenium cleaned up:	-
SVOCs cleaned up:	Y
Unknown clean up:	-
Arsenic contaminant found:	-
Cadmium contaminant found:	-
Chromium contaminant found:	-
Copper contaminant found:	-
Iron contaminant found:	-
Mercury contaminant found:	-
Nickel contaminant found:	-
No contaminant found:	-
Pesticides contaminant found:	-
Selenium contaminant found:	-
SVOCs contaminant found:	Y
Unknown contaminant found:	-
Future Use: Multistory	-
Media affected Bluiding Material:	-
Media affected indoor air:	-
Building material media cleaned up:	-
Indoor air media cleaned up:	-
Unknown media cleaned up:	-
Past Use: Multistory	-
Property Description:	The two parcels included in the Property have historically been occupied by a junkyard.
Below Poverty Number:	942
Below Poverty Percent:	41.24
Meidan Income:	4524
Meidan Income Number:	1195
Meidan Income Percent:	52.32
Vacant Housing Number:	96
Vacant Housing Percent:	12.39
Unemployed Number:	107
Unemployed Percent:	4.68
Name:	828 EAST LINCOLN AVENUE
Address:	828 EAST LINCOLN AVENUE
City,State,Zip:	GOSHEN, IN 46528
Recipient Name:	Goshen, City of
Grant Type:	Assessment
Property Number:	20-11-10-326-007-015 and 20-11-10-326-016.000-015
Parcel size:	3.25
Latitude:	41.587653
Longitude:	-85.822707
HCM Label:	Address Matching-House Number
Map Scale:	-
Point of Reference:	Entrance Point of a Facility or Station
Highlights:	Former Use: The two parcels included in the Property have historically been occupied by a junkyard.
Datum:	North American Datum of 1983
Acres Property ID:	170481
IC Data Access:	-
Start Date:	-
Redev Completion Date:	-
Completed Date:	-

Map ID
Direction
Distance
Elevation

MAP FINDINGS

Site

Database(s)

EDR ID Number
EPA ID Number

828 EAST LINCOLN AVENUE (Continued)

1016603611

Acres Cleaned Up:	-
Cleanup Funding:	-
Cleanup Funding Source:	-
Assessment Funding:	8801
Assessment Funding Source:	City of Goshen
Redevelopment Funding:	-
Redev. Funding Source:	-
Redev. Funding Entity Name:	-
Redevelopment Start Date:	-
Assessment Funding Entity:	Local Funding
Cleanup Funding Entity:	-
Grant Type:	Hazardous & Petroleum
Accomplishment Type:	Supplemental Assessment
Accomplishment Count:	N
Cooperative Agreement Number:	00E00884
Start Date:	4/1/2015
Ownership Entity:	Private
Completion Date:	7/31/2015
Current Owner:	-
Did Owner Change:	Y
Cleanup Required:	Y
Video Available:	N
Photo Available:	Y
Institutional Controls Required:	U
IC Category Proprietary Controls:	-
IC Cat. Info. Devices:	-
IC Cat. Gov. Controls:	-
IC Cat. Enforcement Permit Tools:	-
IC in place date:	-
IC in place:	N
State/tribal program date:	-
State/tribal program ID:	-
State/tribal NFA date:	-
Air cleaned:	-
Asbestos found:	-
Asbestos cleaned:	-
Controlled substance found:	-
Controlled substance cleaned:	-
Drinking water affected:	-
Drinking water cleaned:	-
Groundwater affected:	Y
Groundwater cleaned:	Y
Lead contaminant found:	Y
Lead cleaned up:	Y
No media affected:	-
Unknown media affected:	-
Other cleaned up:	-
Other metals found:	-
Other metals cleaned:	-
Other contaminants found:	-
Other contams found description:	-
PAHs found:	-
PAHs cleaned up:	-
PCBs found:	-
PCBs cleaned up:	-
Petro products found:	Y
Petro products cleaned:	Y

Map ID
 Direction
 Distance
 Elevation

MAP FINDINGS

Site

Database(s)

EDR ID Number
 EPA ID Number

828 EAST LINCOLN AVENUE (Continued)

1016603611

Sediments found:	-	
Sediments cleaned:	-	
Soil affected:	Y	
Soil cleaned up:	Y	
Surface water cleaned:	-	
VOCs found:	Y	
VOCs cleaned:	Y	
Cleanup other description:	-	
Num. of cleanup and re-dev. jobs:	-	
Past use greenspace acreage:	-	
Past use residential acreage:	-	
Surface Water:	-	
Past use commercial acreage:	3.25	
Past use industrial acreage:	-	
Future use greenspace acreage:	3.25	
Future use residential acreage:	-	
Future use commercial acreage:	-	
Future use industrial acreage:	-	
Superfund Fed. landowner flag:	N	
Arsenic cleaned up:	-	
Cadmium cleaned up:	-	
Chromium cleaned up:	-	
Copper cleaned up:	-	
Iron cleaned up:	-	
mercury cleaned up:	-	
Nickel Cleaned Up:	-	
No clean up:	-	
Pesticides cleaned up:	-	
Selenium cleaned up:	-	
SVOCs cleaned up:	Y	
Unknown clean up:	-	
Arsenic contaminant found:	-	
Cadmium contaminant found:	-	
Chromium contaminant found:	-	
Copper contaminant found:	-	
Iron contaminant found:	-	
Mercury contaminant found:	-	
Nickel contaminant found:	-	
No contaminant found:	-	
Pesticides contaminant found:	-	
Selenium contaminant found:	-	
SVOCs contaminant found:	Y	
Unknown contaminant found:	-	
Future Use: Multistory	-	
Media affected Bluiding Material:	-	
Media affected indoor air:	-	
Building material media cleaned up:	-	
Indoor air media cleaned up:	-	
Unknown media cleaned up:	-	
Past Use: Multistory	-	
Property Description:	-	The two parcels included in the Property have historically been occupied by a junkyard.
Below Poverty Number:	942	
Below Poverty Percent:	41.24	
Meidan Income:	4524	
Meidan Income Number:	1195	
Meidan Income Percent:	52.32	

Map ID
 Direction
 Distance
 Elevation

MAP FINDINGS

Site

Database(s)

EDR ID Number
 EPA ID Number

828 EAST LINCOLN AVENUE (Continued)

1016603611

Vacant Housing Number:	96
Vacant Housing Percent:	12.39
Unemployed Number:	107
Unemployed Percent:	4.68
Name:	828 EAST LINCOLN AVENUE
Address:	828 EAST LINCOLN AVENUE
City,State,Zip:	GOSHEN, IN 46528
Recipient Name:	Goshen, City of
Grant Type:	Assessment
Property Number:	20-11-10-326-007-015 and 20-11-10-326-016.000-015
Parcel size:	3.25
Latitude:	41.587653
Longitude:	-85.822707
HCM Label:	Address Matching-House Number
Map Scale:	-
Point of Reference:	Entrance Point of a Facility or Station
Highlights:	Former Use: The two parcels included in the Property have historically been occupied by a junkyard.
Datum:	North American Datum of 1983
Acres Property ID:	170481
IC Data Access:	-
Start Date:	-
Redev Completion Date:	-
Completed Date:	-
Acres Cleaned Up:	-
Cleanup Funding:	-
Cleanup Funding Source:	-
Assessment Funding:	3100
Assessment Funding Source:	EPA
Redevelopment Funding:	-
Redev. Funding Source:	-
Redev. Funding Entity Name:	-
Redevelopment Start Date:	-
Assessment Funding Entity:	US EPA - Brownfields Assessment Cooperative Agreement
Cleanup Funding Entity:	-
Grant Type:	Hazardous & Petroleum
Accomplishment Type:	Phase I Environmental Assessment
Accomplishment Count:	N
Cooperative Agreement Number:	00E00884
Start Date:	2/1/2014
Ownership Entity:	Private
Completion Date:	3/5/2014
Current Owner:	-
Did Owner Change:	Y
Cleanup Required:	Y
Video Available:	N
Photo Available:	Y
Institutional Controls Required:	U
IC Category Proprietary Controls:	-
IC Cat. Info. Devices:	-
IC Cat. Gov. Controls:	-
IC Cat. Enforcement Permit Tools:	-
IC in place date:	-
IC in place:	N
State/tribal program date:	-
State/tribal program ID:	-

Map ID
Direction
Distance
Elevation

MAP FINDINGS

Site

Database(s)

EDR ID Number
EPA ID Number

828 EAST LINCOLN AVENUE (Continued)

1016603611

State/tribal NFA date:	-
Air cleaned:	-
Asbestos found:	-
Asbestos cleaned:	-
Controlled substance found:	-
Controlled substance cleaned:	-
Drinking water affected:	-
Drinking water cleaned:	-
Groundwater affected:	Y
Groundwater cleaned:	Y
Lead contaminant found:	Y
Lead cleaned up:	Y
No media affected:	-
Unknown media affected:	-
Other cleaned up:	-
Other metals found:	-
Other metals cleaned:	-
Other contaminants found:	-
Other contaminants found description:	-
PAHs found:	-
PAHs cleaned up:	-
PCBs found:	-
PCBs cleaned up:	-
Petro products found:	Y
Petro products cleaned:	Y
Sediments found:	-
Sediments cleaned:	-
Soil affected:	Y
Soil cleaned up:	Y
Surface water cleaned:	-
VOCs found:	Y
VOCs cleaned:	Y
Cleanup other description:	-
Num. of cleanup and re-dev. jobs:	-
Past use greenspace acreage:	-
Past use residential acreage:	-
Surface Water:	-
Past use commercial acreage:	3.25
Past use industrial acreage:	-
Future use greenspace acreage:	3.25
Future use residential acreage:	-
Future use commercial acreage:	-
Future use industrial acreage:	-
Superfund Fed. landowner flag:	N
Arsenic cleaned up:	-
Cadmium cleaned up:	-
Chromium cleaned up:	-
Copper cleaned up:	-
Iron cleaned up:	-
mercury cleaned up:	-
Nickel Cleaned Up:	-
No clean up:	-
Pesticides cleaned up:	-
Selenium cleaned up:	-
SVOCs cleaned up:	Y
Unknown clean up:	-
Arsenic contaminant found:	-

Map ID
 Direction
 Distance
 Elevation

MAP FINDINGS

Site

Database(s)

EDR ID Number
 EPA ID Number

828 EAST LINCOLN AVENUE (Continued)

1016603611

Cadmium contaminant found:	-
Chromium contaminant found:	-
Copper contaminant found:	-
Iron contaminant found:	-
Mercury contaminant found:	-
Nickel contaminant found:	-
No contaminant found:	-
Pesticides contaminant found:	-
Selenium contaminant found:	-
SVOCs contaminant found:	Y
Unknown contaminant found:	-
Future Use: Multistory	-
Media affected Bluiding Material:	-
Media affected indoor air:	-
Building material media cleaned up:	-
Indoor air media cleaned up:	-
Unknown media cleaned up:	-
Past Use: Multistory	-
Property Description:	The two parcels included in the Property have historically been occupied by a junkyard.
Below Poverty Number:	942
Below Poverty Percent:	41.24
Meidan Income:	4524
Meidan Income Number:	1195
Meidan Income Percent:	52.32
Vacant Housing Number:	96
Vacant Housing Percent:	12.39
Unemployed Number:	107
Unemployed Percent:	4.68
Name:	828 EAST LINCOLN AVENUE
Address:	828 EAST LINCOLN AVENUE
City,State,Zip:	GOSHEN, IN 46528
Recipient Name:	Goshen, City of
Grant Type:	Assessment
Property Number:	20-11-10-326-007-015 and 20-11-10-326-016.000-015
Parcel size:	3.25
Latitude:	41.587653
Longitude:	-85.822707
HCM Label:	Address Matching-House Number
Map Scale:	-
Point of Reference:	Entrance Point of a Facility or Station
Highlights:	Former Use: The two parcels included in the Property have historically been occupied by a junkyard.
Datum:	North American Datum of 1983
Acres Property ID:	170481
IC Data Access:	-
Start Date:	-
Redev Completion Date:	-
Completed Date:	-
Acres Cleaned Up:	-
Cleanup Funding:	-
Cleanup Funding Source:	-
Assessment Funding:	3100
Assessment Funding Source:	EPA
Redevelopment Funding:	-
Redev. Funding Source:	-

Map ID
Direction
Distance
Elevation

MAP FINDINGS

Site

Database(s)

EDR ID Number
EPA ID Number

828 EAST LINCOLN AVENUE (Continued)

1016603611

Redev. Funding Entity Name: -
Redevelopment Start Date: -
Assessment Funding Entity: US EPA - Brownfields Assessment Cooperative Agreement
Cleanup Funding Entity: -
Grant Type: Hazardous & Petroleum
Accomplishment Type: Phase I Environmental Assessment
Accomplishment Count: N
Cooperative Agreement Number: 00E00884
Start Date: 2/1/2015
Ownership Entity: Private
Completion Date: 2/28/2015
Current Owner: -
Did Owner Change: Y
Cleanup Required: Y
Video Available: N
Photo Available: Y
Institutional Controls Required: U
IC Category Proprietary Controls: -
IC Cat. Info. Devices: -
IC Cat. Gov. Controls: -
IC Cat. Enforcement Permit Tools: -
IC in place date: -
IC in place: N
State/tribal program date: -
State/tribal program ID: -
State/tribal NFA date: -
Air cleaned: -
Asbestos found: -
Asbestos cleaned: -
Controlled substance found: -
Controlled substance cleaned: -
Drinking water affected: -
Drinking water cleaned: -
Groundwater affected: Y
Groundwater cleaned: Y
Lead contaminant found: Y
Lead cleaned up: Y
No media affected: -
Unknown media affected: -
Other cleaned up: -
Other metals found: -
Other metals cleaned: -
Other contaminants found: -
Other contams found description: -
PAHs found: -
PAHs cleaned up: -
PCBs found: -
PCBs cleaned up: -
Petro products found: Y
Petro products cleaned: Y
Sediments found: -
Sediments cleaned: -
Soil affected: Y
Soil cleaned up: Y
Surface water cleaned: -
VOCs found: Y
VOCs cleaned: Y

Map ID
 Direction
 Distance
 Elevation

MAP FINDINGS

Site

Database(s)

EDR ID Number
 EPA ID Number

828 EAST LINCOLN AVENUE (Continued)

1016603611

Cleanup other description:	-
Num. of cleanup and re-dev. jobs:	-
Past use greenspace acreage:	-
Past use residential acreage:	-
Surface Water:	-
Past use commercial acreage:	3.25
Past use industrial acreage:	-
Future use greenspace acreage:	3.25
Future use residential acreage:	-
Future use commercial acreage:	-
Future use industrial acreage:	-
Superfund Fed. landowner flag:	N
Arsenic cleaned up:	-
Cadmium cleaned up:	-
Chromium cleaned up:	-
Copper cleaned up:	-
Iron cleaned up:	-
mercury cleaned up:	-
Nickel Cleaned Up:	-
No clean up:	-
Pesticides cleaned up:	-
Selenium cleaned up:	-
SVOCs cleaned up:	Y
Unknown clean up:	-
Arsenic contaminant found:	-
Cadmium contaminant found:	-
Chromium contaminant found:	-
Copper contaminant found:	-
Iron contaminant found:	-
Mercury contaminant found:	-
Nickel contaminant found:	-
No contaminant found:	-
Pesticides contaminant found:	-
Selenium contaminant found:	-
SVOCs contaminant found:	Y
Unknown contaminant found:	-
Future Use: Multistory	-
Media affected Bluiding Material:	-
Media affected indoor air:	-
Building material media cleaned up:	-
Indoor air media cleaned up:	-
Unknown media cleaned up:	-
Past Use: Multistory	-
Property Description:	The two parcels included in the Property have historically been occupied by a junkyard.
Below Poverty Number:	942
Below Poverty Percent:	41.24
Meidan Income:	4524
Meidan Income Number:	1195
Meidan Income Percent:	52.32
Vacant Housing Number:	96
Vacant Housing Percent:	12.39
Unemployed Number:	107
Unemployed Percent:	4.68
Name:	828 EAST LINCOLN AVENUE
Address:	828 EAST LINCOLN AVENUE

Map ID
Direction
Distance
Elevation

MAP FINDINGS

Site

Database(s)

EDR ID Number
EPA ID Number

828 EAST LINCOLN AVENUE (Continued)

1016603611

City,State,Zip: GOSHEN, IN 46528
Recipient Name: Goshen, City of
Grant Type: Assessment
Property Number: 20-11-10-326-007-015 and 20-11-10-326-016.000-015
Parcel size: 3.25
Latitude: 41.587653
Longitude: -85.822707
HCM Label: Address Matching-House Number
Map Scale: -
Point of Reference: Entrance Point of a Facility or Station
Highlights: Former Use: The two parcels included in the Property have historically been occupied by a junkyard.
Datum: North American Datum of 1983
Acres Property ID: 170481
IC Data Access: -
Start Date: 3/13/2017
Redev Completion Date: -
Completed Date: -
Acres Cleaned Up: 3.25
Cleanup Funding: 235000
Cleanup Funding Source: Redevelopment Commission
Assessment Funding: -
Assessment Funding Source: -
Redevelopment Funding: -
Redev. Funding Source: -
Redev. Funding Entity Name: -
Redevelopment Start Date: -
Assessment Funding Entity: -
Cleanup Funding Entity: Local Funding
Grant Type: Hazardous & Petroleum
Accomplishment Type: -
Accomplishment Count: -
Cooperative Agreement Number: 00E00884
Start Date: -
Ownership Entity: Private
Completion Date: -
Current Owner: -
Did Owner Change: Y
Cleanup Required: Y
Video Available: N
Photo Available: Y
Institutional Controls Required: U
IC Category Proprietary Controls: -
IC Cat. Info. Devices: -
IC Cat. Gov. Controls: -
IC Cat. Enforcement Permit Tools: -
IC in place date: -
IC in place: N
State/tribal program date: -
State/tribal program ID: -
State/tribal NFA date: -
Air cleaned: -
Asbestos found: -
Asbestos cleaned: -
Controlled substance found: -
Controlled substance cleaned: -
Drinking water affected: -

Map ID
 Direction
 Distance
 Elevation

MAP FINDINGS

Site

Database(s)

EDR ID Number
 EPA ID Number

828 EAST LINCOLN AVENUE (Continued)

1016603611

Drinking water cleaned:	-
Groundwater affected:	Y
Groundwater cleaned:	Y
Lead contaminant found:	Y
Lead cleaned up:	Y
No media affected:	-
Unknown media affected:	-
Other cleaned up:	-
Other metals found:	-
Other metals cleaned:	-
Other contaminants found:	-
Other contams found description:	-
PAHs found:	-
PAHs cleaned up:	-
PCBs found:	-
PCBs cleaned up:	-
Petro products found:	Y
Petro products cleaned:	Y
Sediments found:	-
Sediments cleaned:	-
Soil affected:	Y
Soil cleaned up:	Y
Surface water cleaned:	-
VOCs found:	Y
VOCs cleaned:	Y
Cleanup other description:	-
Num. of cleanup and re-dev. jobs:	-
Past use greenspace acreage:	-
Past use residential acreage:	-
Surface Water:	-
Past use commercial acreage:	3.25
Past use industrial acreage:	-
Future use greenspace acreage:	3.25
Future use residential acreage:	-
Future use commercial acreage:	-
Future use industrial acreage:	-
Superfund Fed. landowner flag:	N
Arsenic cleaned up:	-
Cadmium cleaned up:	-
Chromium cleaned up:	-
Copper cleaned up:	-
Iron cleaned up:	-
mercury cleaned up:	-
Nickel Cleaned Up:	-
No clean up:	-
Pesticides cleaned up:	-
Selenium cleaned up:	-
SVOCs cleaned up:	Y
Unknown clean up:	-
Arsenic contaminant found:	-
Cadmium contaminant found:	-
Chromium contaminant found:	-
Copper contaminant found:	-
Iron contaminant found:	-
Mercury contaminant found:	-
Nickel contaminant found:	-
No contaminant found:	-

Map ID
 Direction
 Distance
 Elevation

MAP FINDINGS

Site

Database(s)

EDR ID Number
 EPA ID Number

828 EAST LINCOLN AVENUE (Continued)

1016603611

Pesticides contaminant found:	-
Selenium contaminant found:	-
SVOCs contaminant found:	Y
Unknown contaminant found:	-
Future Use: Multistory	-
Media affected Bluiding Material:	-
Media affected indoor air:	-
Building material media cleaned up:	-
Indoor air media cleaned up:	-
Unknown media cleaned up:	-
Past Use: Multistory	-
Property Description:	The two parcels included in the Property have historically been occupied by a junkyard.
Below Poverty Number:	942
Below Poverty Percent:	41.24
Meidan Income:	4524
Meidan Income Number:	1195
Meidan Income Percent:	52.32
Vacant Housing Number:	96
Vacant Housing Percent:	12.39
Unemployed Number:	107
Unemployed Percent:	4.68
Name:	828 EAST LINCOLN AVENUE
Address:	828 EAST LINCOLN AVENUE
City,State,Zip:	GOSHEN, IN 46528
Recipient Name:	Goshen, City of
Grant Type:	Assessment
Property Number:	20-11-10-326-007-015 and 20-11-10-326-016.000-015
Parcel size:	3.25
Latitude:	41.587653
Longitude:	-85.822707
HCM Label:	Address Matching-House Number
Map Scale:	-
Point of Reference:	Entrance Point of a Facility or Station
Highlights:	Former Use: The two parcels included in the Property have historically been occupied by a junkyard.
Datum:	North American Datum of 1983
Acres Property ID:	170481
IC Data Access:	-
Start Date:	-
Redev Completion Date:	-
Completed Date:	-
Acres Cleaned Up:	-
Cleanup Funding:	-
Cleanup Funding Source:	-
Assessment Funding:	-
Assessment Funding Source:	-
Redevelopment Funding:	-
Redev. Funding Source:	-
Redev. Funding Entity Name:	-
Redevelopment Start Date:	-
Assessment Funding Entity:	-
Cleanup Funding Entity:	-
Grant Type:	Hazardous & Petroleum
Accomplishment Type:	-
Accomplishment Count:	-

Map ID
Direction
Distance
Elevation

MAP FINDINGS

Site

Database(s)

EDR ID Number
EPA ID Number

828 EAST LINCOLN AVENUE (Continued)

1016603611

Cooperative Agreement Number:	00E00884
Start Date:	-
Ownership Entity:	Private
Completion Date:	-
Current Owner:	-
Did Owner Change:	Y
Cleanup Required:	Y
Video Available:	N
Photo Available:	Y
Institutional Controls Required:	U
IC Category Proprietary Controls:	-
IC Cat. Info. Devices:	-
IC Cat. Gov. Controls:	-
IC Cat. Enforcement Permit Tools:	-
IC in place date:	-
IC in place:	N
State/tribal program date:	-
State/tribal program ID:	-
State/tribal NFA date:	-
Air cleaned:	-
Asbestos found:	-
Asbestos cleaned:	-
Controlled substance found:	-
Controlled substance cleaned:	-
Drinking water affected:	-
Drinking water cleaned:	-
Groundwater affected:	Y
Groundwater cleaned:	Y
Lead contaminant found:	Y
Lead cleaned up:	Y
No media affected:	-
Unknown media affected:	-
Other cleaned up:	-
Other metals found:	-
Other metals cleaned:	-
Other contaminants found:	-
Other contams found description:	-
PAHs found:	-
PAHs cleaned up:	-
PCBs found:	-
PCBs cleaned up:	-
Petro products found:	Y
Petro products cleaned:	Y
Sediments found:	-
Sediments cleaned:	-
Soil affected:	Y
Soil cleaned up:	Y
Surface water cleaned:	-
VOCs found:	Y
VOCs cleaned:	Y
Cleanup other description:	-
Num. of cleanup and re-dev. jobs:	-
Past use greenspace acreage:	-
Past use residential acreage:	-
Surface Water:	-
Past use commercial acreage:	3.25
Past use industrial acreage:	-

Map ID
 Direction
 Distance
 Elevation

MAP FINDINGS

Site

Database(s)

EDR ID Number
 EPA ID Number

828 EAST LINCOLN AVENUE (Continued)

1016603611

Future use greenspace acreage:	3.25
Future use residential acreage:	-
Future use commercial acreage:	-
Future use industrial acreage:	-
Superfund Fed. landowner flag:	N
Arsenic cleaned up:	-
Cadmium cleaned up:	-
Chromium cleaned up:	-
Copper cleaned up:	-
Iron cleaned up:	-
mercury cleaned up:	-
Nickel Cleaned Up:	-
No clean up:	-
Pesticides cleaned up:	-
Selenium cleaned up:	-
SVOCs cleaned up:	Y
Unknown clean up:	-
Arsenic contaminant found:	-
Cadmium contaminant found:	-
Chromium contaminant found:	-
Copper contaminant found:	-
Iron contaminant found:	-
Mercury contaminant found:	-
Nickel contaminant found:	-
No contaminant found:	-
Pesticides contaminant found:	-
Selenium contaminant found:	-
SVOCs contaminant found:	Y
Unknown contaminant found:	-
Future Use: Multistory	-
Media affected Bluiding Material:	-
Media affected indoor air:	-
Building material media cleaned up:	-
Indoor air media cleaned up:	-
Unknown media cleaned up:	-
Past Use: Multistory	-
Property Description:	The two parcels included in the Property have historically been occupied by a junkyard.
Below Poverty Number:	942
Below Poverty Percent:	41.24
Meidan Income:	4524
Meidan Income Number:	1195
Meidan Income Percent:	52.32
Vacant Housing Number:	96
Vacant Housing Percent:	12.39
Unemployed Number:	107
Unemployed Percent:	4.68

FINDS:

Registry ID: 110059722171

Click Here:

Environmental Interest/Information System:

US EPA Assessment, Cleanup and Redevelopment Exchange System (ACRES) is an federal online database for Brownfields Grantees to electronically submit data directly to EPA.

Map ID
 Direction
 Distance
 Elevation

MAP FINDINGS

Site

Database(s)

EDR ID Number
 EPA ID Number

828 EAST LINCOLN AVENUE (Continued)

1016603611

[Click this hyperlink](#) while viewing on your computer to access additional FINDS: detail in the EDR Site Report.

G45
South
1/2-1
0.576 mi.
3043 ft.
Relative:
Lower
Actual:
796 ft.

RAMIREZ AUTO SALVAGE
828 LINCOLN AVE
GOSHEN, IN 46528
Site 5 of 6 in cluster G

FINDS 1016810771
N/A

FINDS:
 Registry ID: 110058653309
 Click Here:
 Environmental Interest/Information System:
 STATE MASTER

[Click this hyperlink](#) while viewing on your computer to access additional FINDS: detail in the EDR Site Report.

G46
South
1/2-1
0.576 mi.
3043 ft.
Relative:
Lower
Actual:
796 ft.

RAMIREZ AUTO SALVAGE
828 LINCOLN AVE
GOSHEN, IN 46528
Site 6 of 6 in cluster G

IN BROWNFIELDS S118482260
N/A

IN BROWNFIELD:
 Name: RAMIREZ AUTO SALVAGE
 Address: 828 LINCOLN AVE
 City,State,Zip: GOSHEN, IN 46528
 Facility ID: 4151208
 Project Manager: Not reported
 AI Id: Not reported
 Financial Assistance: Not reported
 Other Assistance: Inactive Warning Letter 9/30/2020 Petroleum Determination Letter 12/8/2016 Comfort Letter 10/29/2009
 ERC Not Required: NR
 Land Use Restriction: Not reported
 Recordation Date or Letter: Not reported

I47
SSW
1/2-1
0.588 mi.
3105 ft.
Relative:
Lower
Actual:
798 ft.

CONRAIL YARD
LINCOLN AVE
GOSHEN, IN 46526
Site 1 of 2 in cluster I

RCRA NonGen / NLR 1000353180
IN MANIFEST IND982644890

RCRA NonGen / NLR:
 Date Form Received by Agency: 19980902
 Handler Name: CONRAIL YARD
 Handler Address: LINCOLN AVE
 Handler City,State,Zip: GOSHEN, IN 46526
 EPA ID: IND982644890
 Contact Name: HOWARD C CLARK
 Contact Address: 2001 MARKET ST 6A PO BOX 41406
 Contact City,State,Zip: PHILADELPHIA, PA 19101-1406
 Contact Telephone: 215-209-1689

Map ID
 Direction
 Distance
 Elevation

MAP FINDINGS

Site

Database(s)

EDR ID Number
 EPA ID Number

CONRAIL YARD (Continued)

1000353180

Contact Fax:	Not reported
Contact Email:	Not reported
Contact Title:	Not reported
EPA Region:	05
Land Type:	Not reported
Federal Waste Generator Description:	Not a generator, verified
Non-Notifier:	Not reported
Biennial Report Cycle:	Not reported
Accessibility:	Not reported
Active Site Indicator:	Not reported
State District Owner:	Not reported
State District:	Not reported
Mailing Address:	2001 MARKET ST 6A PO BOX 41406
Mailing City,State,Zip:	PHILADELPHIA, PA 19101-1406
Owner Name:	CONRAIL CONS RAIL INC
Owner Type:	Private
Operator Name:	NAME NOT REPORTED
Operator Type:	Private
Short-Term Generator Activity:	No
Importer Activity:	No
Mixed Waste Generator:	No
Transporter Activity:	No
Transfer Facility Activity:	No
Recycler Activity with Storage:	No
Small Quantity On-Site Burner Exemption:	No
Smelting Melting and Refining Furnace Exemption:	No
Underground Injection Control:	No
Off-Site Waste Receipt:	No
Universal Waste Indicator:	No
Universal Waste Destination Facility:	No
Federal Universal Waste:	No
Active Site Fed-Reg Treatment Storage and Disposal Facility:	Not reported
Active Site Converter Treatment storage and Disposal Facility:	Not reported
Active Site State-Reg Treatment Storage and Disposal Facility:	Not reported
Active Site State-Reg Handler:	---
Federal Facility Indicator:	Not reported
Hazardous Secondary Material Indicator:	NN
Sub-Part K Indicator:	Not reported
Commercial TSD Indicator:	No
Treatment Storage and Disposal Type:	Not reported
2018 GPRA Permit Baseline:	Not on the Baseline
2018 GPRA Renewals Baseline:	Not on the Baseline
Permit Renewals Workload Universe:	Not reported
Permit Workload Universe:	Not reported
Permit Progress Universe:	Not reported
Post-Closure Workload Universe:	Not reported
Closure Workload Universe:	Not reported
202 GPRA Corrective Action Baseline:	No
Corrective Action Workload Universe:	No
Subject to Corrective Action Universe:	No
Non-TSDs Where RCRA CA has Been Imposed Universe:	No
TSDs Potentially Subject to CA Under 3004 (u)/(v) Universe:	No
TSDs Only Subject to CA under Discretionary Auth Universe:	No
Corrective Action Priority Ranking:	No NCAPS ranking
Environmental Control Indicator:	No
Institutional Control Indicator:	No
Human Exposure Controls Indicator:	N/A

Map ID
Direction
Distance
Elevation

MAP FINDINGS

Site

Database(s)

EDR ID Number
EPA ID Number

CONRAIL YARD (Continued)

1000353180

Groundwater Controls Indicator:	N/A
Operating TSDF Universe:	Not reported
Full Enforcement Universe:	Not reported
Significant Non-Complier Universe:	No
Unaddressed Significant Non-Complier Universe:	No
Addressed Significant Non-Complier Universe:	No
Significant Non-Complier With a Compliance Schedule Universe:	No
Financial Assurance Required:	Not reported
Handler Date of Last Change:	20150414
Recognized Trader-Importer:	No
Recognized Trader-Exporter:	No
Importer of Spent Lead Acid Batteries:	No
Exporter of Spent Lead Acid Batteries:	No
Recycler Activity Without Storage:	Not reported
Manifest Broker:	Not reported
Sub-Part P Indicator:	No

Hazardous Waste Summary:

Waste Code:	D016
Waste Description:	2,4-D (2,4-DICHLOROPHENOXYACETIC ACID)

Handler - Owner Operator:

Owner/Operator Indicator:	Owner
Owner/Operator Name:	CONRAIL CONS RAIL INC
Legal Status:	Private
Date Became Current:	Not reported
Date Ended Current:	Not reported
Owner/Operator Address:	2001 MARKET ST 6A PO BOX 41406
Owner/Operator City,State,Zip:	PHILADELPHIA, PA 19101-1406
Owner/Operator Telephone:	215-209-1689
Owner/Operator Telephone Ext:	Not reported
Owner/Operator Fax:	Not reported
Owner/Operator Email:	Not reported

Owner/Operator Indicator:	Operator
Owner/Operator Name:	NAME NOT REPORTED
Legal Status:	Private
Date Became Current:	Not reported
Date Ended Current:	Not reported
Owner/Operator Address:	ADDRESS NOT REPORTED
Owner/Operator City,State,Zip:	CITY NOT REPORTED, AK 99998
Owner/Operator Telephone:	312-555-1212
Owner/Operator Telephone Ext:	Not reported
Owner/Operator Fax:	Not reported
Owner/Operator Email:	Not reported

Historic Generators:

Receive Date:	19980902
Handler Name:	CONRAIL YARD
Federal Waste Generator Description:	Not a generator, verified
State District Owner:	Not reported
Large Quantity Handler of Universal Waste:	No
Recognized Trader Importer:	No
Recognized Trader Exporter:	No
Spent Lead Acid Battery Importer:	No

Map ID
Direction
Distance
Elevation

MAP FINDINGS

Site

Database(s)

EDR ID Number
EPA ID Number

CONRAIL YARD (Continued)

1000353180

Spent Lead Acid Battery Exporter: No
Current Record: Yes
Non Storage Recycler Activity: Not reported
Electronic Manifest Broker: Not reported

List of NAICS Codes and Descriptions:
NAICS Codes: No NAICS Codes Found

Facility Has Received Notices of Violations:
Violations: No Violations Found

Evaluation Action Summary:
Evaluations: No Evaluations Found

IN MANIFEST:

Name: CONRAIL YARD
Address: LINCOLN AVE
City,State,Zip: GOSHEN, IN 46526
Year: Not reported
EPA ID: IND982644890
Tons Generated: Not reported
Tons Shipped OffSite: Not reported
Report Type: Not reported
Page No: Not reported
Waste Desc: Not reported
UOM: Not reported
TSD EPAID: Not reported
Management code: Not reported
Management Desc: Not reported
Waste Code: Not reported
Rejected: Not reported
Returned: Not reported

Manifest Handler:

EPA Id #: IND982644890
Generator Type: Not reported
Generator Status: No longer a generator of hazardous wastes
Transporter Type: Code no longer valid
Transporter Status: Non Active
TSD Type: Not reported
TSD Status: Not reported
Handler Mailing Address: 2001 MARKET ST 6A, PO BOX 4140
Handler Mailing City/State/Zip: PHILADELPHIA, PA 19101-1406
Contact Name: HOWARD CLARK
Contact Telephone: 215-209-1689
Contact Type: Environmental Coordinator

Name: CONRAIL YARD
Address: LINCOLN AVE
City,State,Zip: GOSHEN, IN 46526
Year: Not reported
EPA ID: IND982644890
Tons Generated: Not reported
Tons Shipped OffSite: Not reported

Map ID
 Direction
 Distance
 Elevation

MAP FINDINGS

Site

Database(s)

EDR ID Number
 EPA ID Number

CONRAIL YARD (Continued)

1000353180

Report Type: Not reported
 Page No: Not reported
 Waste Desc: Not reported
 UOM: Not reported
 TSDf EPAID: Not reported
 Management code: Not reported
 Management Desc: Not reported
 Waste Code: Not reported
 Rejected: Not reported
 Returned: Not reported

Name: CONRAIL YARD
 Address: LINCOLN AVE
 City,State,Zip: GOSHEN, IN 46526
 Year: Not reported
 EPA ID: IND982644890
 Tons Generated: Not reported
 Tons Shipped OffSite: Not reported
 Report Type: Not reported
 Page No: Not reported
 Waste Desc: Not reported
 UOM: Not reported
 TSDf EPAID: Not reported
 Management code: Not reported
 Management Desc: Not reported
 Waste Code: Not reported
 Rejected: Not reported
 Returned: Not reported

I48
SSW
1/2-1
0.595 mi.
3139 ft.

718 EAST LINCOLN AVENUE
718 EAST LINCOLN AVENUE
GOSHEN, IN 46517
Site 2 of 2 in cluster I

US BROWNFIELDS **1016456501**
FINDS **N/A**

Relative:
Lower
Actual:
799 ft.

US BROWNFIELDS:
 Name: 718 EAST LINCOLN AVENUE
 Address: 718 EAST LINCOLN AVENUE
 City,State,Zip: GOSHEN, IN 46517
 Recipient Name: Goshen, City of
 Grant Type: Assessment
 Property Number: 20-11-10-326-005.000-015
 Parcel size: 0.5
 Latitude: 41.587561
 Longitude: -85.8234
 HCM Label: Address Matching-House Number
 Map Scale: -
 Point of Reference: Entrance Point of a Facility or Station
 Highlights: Former Use: The Property has been occupied by a residence since at least 1900.
 Datum: North American Datum of 1983
 Acres Property ID: 166886
 IC Data Access: -
 Start Date: -
 Redev Completion Date: -
 Completed Date: -
 Acres Cleaned Up: -
 Cleanup Funding: -

Map ID
Direction
Distance
Elevation

MAP FINDINGS

Site

Database(s)

EDR ID Number
EPA ID Number

718 EAST LINCOLN AVENUE (Continued)

1016456501

Cleanup Funding Source: -
Assessment Funding: 3100
Assessment Funding Source: EPA
Redevelopment Funding: -
Redev. Funding Source: -
Redev. Funding Entity Name: -
Redevelopment Start Date: -
Assessment Funding Entity: US EPA - Brownfields Assessment Cooperative Agreement
Cleanup Funding Entity: -
Grant Type: Hazardous
Accomplishment Type: Phase I Environmental Assessment
Accomplishment Count: Y
Cooperative Agreement Number: 00E00884
Start Date: 10/3/2013
Ownership Entity: Private
Completion Date: 11/12/2013
Current Owner: -
Did Owner Change: Y
Cleanup Required: Y
Video Available: N
Photo Available: Y
Institutional Controls Required: U
IC Category Proprietary Controls: -
IC Cat. Info. Devices: -
IC Cat. Gov. Controls: -
IC Cat. Enforcement Permit Tools: -
IC in place date: -
IC in place: -
State/tribal program date: -
State/tribal program ID: -
State/tribal NFA date: -
Air cleaned: -
Asbestos found: -
Asbestos cleaned: -
Controlled substance found: -
Controlled substance cleaned: -
Drinking water affected: -
Drinking water cleaned: -
Groundwater affected: Y
Groundwater cleaned: -
Lead contaminant found: Y
Lead cleaned up: Y
No media affected: -
Unknown media affected: -
Other cleaned up: -
Other metals found: Y
Other metals cleaned: Y
Other contaminants found: -
Other contams found description: -
PAHs found: -
PAHs cleaned up: -
PCBs found: -
PCBs cleaned up: -
Petro products found: -
Petro products cleaned: -
Sediments found: -
Sediments cleaned: -

Map ID
 Direction
 Distance
 Elevation

MAP FINDINGS

Site

Database(s)

EDR ID Number
 EPA ID Number

718 EAST LINCOLN AVENUE (Continued)

1016456501

Soil affected:	Y
Soil cleaned up:	Y
Surface water cleaned:	-
VOCs found:	-
VOCs cleaned:	-
Cleanup other description:	-
Num. of cleanup and re-dev. jobs:	-
Past use greenspace acreage:	-
Past use residential acreage:	0.5
Surface Water:	-
Past use commercial acreage:	-
Past use industrial acreage:	-
Future use greenspace acreage:	0.5
Future use residential acreage:	-
Future use commercial acreage:	-
Future use industrial acreage:	-
Superfund Fed. landowner flag:	N
Arsenic cleaned up:	-
Cadmium cleaned up:	-
Chromium cleaned up:	-
Copper cleaned up:	-
Iron cleaned up:	-
mercury cleaned up:	-
Nickel Cleaned Up:	Y
No clean up:	-
Pesticides cleaned up:	-
Selenium cleaned up:	-
SVOCs cleaned up:	-
Unknown clean up:	-
Arsenic contaminant found:	-
Cadmium contaminant found:	-
Chromium contaminant found:	-
Copper contaminant found:	-
Iron contaminant found:	-
Mercury contaminant found:	-
Nickel contaminant found:	Y
No contaminant found:	-
Pesticides contaminant found:	-
Selenium contaminant found:	-
SVOCs contaminant found:	-
Unknown contaminant found:	-
Future Use: Multistory	-
Media affected Bluiding Material:	-
Media affected indoor air:	-
Building material media cleaned up:	-
Indoor air media cleaned up:	-
Unknown media cleaned up:	-
Past Use: Multistory	-
Property Description:	The Property has been occupied by a residence since at least 1900.
Below Poverty Number:	1011
Below Poverty Percent:	39.58
Meidan Income:	5510
Meidan Income Number:	1309
Meidan Income Percent:	51.25
Vacant Housing Number:	111
Vacant Housing Percent:	12.57
Unemployed Number:	121

Map ID
Direction
Distance
Elevation

MAP FINDINGS

Site

Database(s)

EDR ID Number
EPA ID Number

718 EAST LINCOLN AVENUE (Continued)

1016456501

Unemployed Percent: 4.74

Name: 718 EAST LINCOLN AVENUE
Address: 718 EAST LINCOLN AVENUE
City,State,Zip: GOSHEN, IN 46517
Recipient Name: Goshen, City of
Grant Type: Assessment
Property Number: 20-11-10-326-005.000-015
Parcel size: 0.5
Latitude: 41.587561
Longitude: -85.8234
HCM Label: Address Matching-House Number
Map Scale: -
Point of Reference: Entrance Point of a Facility or Station
Highlights: Former Use: The Property has been occupied by a residence since at least 1900.

Datum: North American Datum of 1983
Acres Property ID: 166886
IC Data Access: -
Start Date: -
Redev Completion Date: -
Completed Date: -
Acres Cleaned Up: -
Cleanup Funding: -
Cleanup Funding Source: -
Assessment Funding: 7868
Assessment Funding Source: EPA
Redevelopment Funding: -
Redev. Funding Source: -
Redev. Funding Entity Name: -
Redevelopment Start Date: -
Assessment Funding Entity: US EPA - Brownfields Assessment Cooperative Agreement
Cleanup Funding Entity: -
Grant Type: Hazardous
Accomplishment Type: Phase II Environmental Assessment
Accomplishment Count: N
Cooperative Agreement Number: 00E00884
Start Date: 12/30/2013
Ownership Entity: Private
Completion Date: 2/3/2014
Current Owner: -
Did Owner Change: Y
Cleanup Required: Y
Video Available: N
Photo Available: Y
Institutional Controls Required: U
IC Category Proprietary Controls: -
IC Cat. Info. Devices: -
IC Cat. Gov. Controls: -
IC Cat. Enforcement Permit Tools: -
IC in place date: -
IC in place: -
State/tribal program date: -
State/tribal program ID: -
State/tribal NFA date: -
Air cleaned: -
Asbestos found: -

Map ID
 Direction
 Distance
 Elevation

MAP FINDINGS

Site

Database(s)

EDR ID Number
 EPA ID Number

718 EAST LINCOLN AVENUE (Continued)

1016456501

Asbestos cleaned:	-
Controlled substance found:	-
Controlled substance cleaned:	-
Drinking water affected:	-
Drinking water cleaned:	-
Groundwater affected:	Y
Groundwater cleaned:	-
Lead contaminant found:	Y
Lead cleaned up:	Y
No media affected:	-
Unknown media affected:	-
Other cleaned up:	-
Other metals found:	Y
Other metals cleaned:	Y
Other contaminants found:	-
Other contaminants found description:	-
PAHs found:	-
PAHs cleaned up:	-
PCBs found:	-
PCBs cleaned up:	-
Petro products found:	-
Petro products cleaned:	-
Sediments found:	-
Sediments cleaned:	-
Soil affected:	Y
Soil cleaned up:	Y
Surface water cleaned:	-
VOCs found:	-
VOCs cleaned:	-
Cleanup other description:	-
Num. of cleanup and re-dev. jobs:	-
Past use greenspace acreage:	-
Past use residential acreage:	0.5
Surface Water:	-
Past use commercial acreage:	-
Past use industrial acreage:	-
Future use greenspace acreage:	0.5
Future use residential acreage:	-
Future use commercial acreage:	-
Future use industrial acreage:	-
Superfund Fed. landowner flag:	N
Arsenic cleaned up:	-
Cadmium cleaned up:	-
Chromium cleaned up:	-
Copper cleaned up:	-
Iron cleaned up:	-
mercury cleaned up:	-
Nickel Cleaned Up:	Y
No clean up:	-
Pesticides cleaned up:	-
Selenium cleaned up:	-
SVOCs cleaned up:	-
Unknown clean up:	-
Arsenic contaminant found:	-
Cadmium contaminant found:	-
Chromium contaminant found:	-
Copper contaminant found:	-

Map ID
 Direction
 Distance
 Elevation

MAP FINDINGS

Site

Database(s)

EDR ID Number
 EPA ID Number

718 EAST LINCOLN AVENUE (Continued)

1016456501

Iron contaminant found:	-
Mercury contaminant found:	-
Nickel contaminant found:	Y
No contaminant found:	-
Pesticides contaminant found:	-
Selenium contaminant found:	-
SVOCs contaminant found:	-
Unknown contaminant found:	-
Future Use: Multistory	-
Media affected Bluiding Material:	-
Media affected indoor air:	-
Building material media cleaned up:	-
Indoor air media cleaned up:	-
Unknown media cleaned up:	-
Past Use: Multistory	-
Property Description:	The Property has been occupied by a residence since at least 1900.
Below Poverty Number:	1011
Below Poverty Percent:	39.58
Meidan Income:	5510
Meidan Income Number:	1309
Meidan Income Percent:	51.25
Vacant Housing Number:	111
Vacant Housing Percent:	12.57
Unemployed Number:	121
Unemployed Percent:	4.74
Name:	718 EAST LINCOLN AVENUE
Address:	718 EAST LINCOLN AVENUE
City,State,Zip:	GOSHEN, IN 46517
Recipient Name:	Goshen, City of
Grant Type:	Assessment
Property Number:	20-11-10-326-005.000-015
Parcel size:	0.5
Latitude:	41.587561
Longitude:	-85.8234
HCM Label:	Address Matching-House Number
Map Scale:	-
Point of Reference:	Entrance Point of a Facility or Station
Highlights:	Former Use: The Property has been occupied by a residence since at least 1900.
Datum:	North American Datum of 1983
Acres Property ID:	166886
IC Data Access:	-
Start Date:	-
Redev Completion Date:	-
Completed Date:	-
Acres Cleaned Up:	-
Cleanup Funding:	-
Cleanup Funding Source:	-
Assessment Funding:	-
Assessment Funding Source:	-
Redevelopment Funding:	-
Redev. Funding Source:	-
Redev. Funding Entity Name:	-
Redevelopment Start Date:	-
Assessment Funding Entity:	-
Cleanup Funding Entity:	-

Map ID
Direction
Distance
Elevation

MAP FINDINGS

Site

Database(s)

EDR ID Number
EPA ID Number

718 EAST LINCOLN AVENUE (Continued)

1016456501

Grant Type:	Hazardous
Accomplishment Type:	-
Accomplishment Count:	-
Cooperative Agreement Number:	00E00884
Start Date:	-
Ownership Entity:	Private
Completion Date:	-
Current Owner:	-
Did Owner Change:	Y
Cleanup Required:	Y
Video Available:	N
Photo Available:	Y
Institutional Controls Required:	U
IC Category Proprietary Controls:	-
IC Cat. Info. Devices:	-
IC Cat. Gov. Controls:	-
IC Cat. Enforcement Permit Tools:	-
IC in place date:	-
IC in place:	-
State/tribal program date:	-
State/tribal program ID:	-
State/tribal NFA date:	-
Air cleaned:	-
Asbestos found:	-
Asbestos cleaned:	-
Controlled substance found:	-
Controlled substance cleaned:	-
Drinking water affected:	-
Drinking water cleaned:	-
Groundwater affected:	Y
Groundwater cleaned:	-
Lead contaminant found:	Y
Lead cleaned up:	Y
No media affected:	-
Unknown media affected:	-
Other cleaned up:	-
Other metals found:	Y
Other metals cleaned:	Y
Other contaminants found:	-
Other contaminants found description:	-
PAHs found:	-
PAHs cleaned up:	-
PCBs found:	-
PCBs cleaned up:	-
Petro products found:	-
Petro products cleaned:	-
Sediments found:	-
Sediments cleaned:	-
Soil affected:	Y
Soil cleaned up:	Y
Surface water cleaned:	-
VOCs found:	-
VOCs cleaned:	-
Cleanup other description:	-
Num. of cleanup and re-dev. jobs:	-
Past use greenspace acreage:	-
Past use residential acreage:	0.5

Map ID
 Direction
 Distance
 Elevation

MAP FINDINGS

Site

Database(s)

EDR ID Number
 EPA ID Number

718 EAST LINCOLN AVENUE (Continued)

1016456501

Surface Water:	-
Past use commercial acreage:	-
Past use industrial acreage:	-
Future use greenspace acreage:	0.5
Future use residential acreage:	-
Future use commercial acreage:	-
Future use industrial acreage:	-
Superfund Fed. landowner flag:	N
Arsenic cleaned up:	-
Cadmium cleaned up:	-
Chromium cleaned up:	-
Copper cleaned up:	-
Iron cleaned up:	-
mercury cleaned up:	-
Nickel Cleaned Up:	Y
No clean up:	-
Pesticides cleaned up:	-
Selenium cleaned up:	-
SVOCs cleaned up:	-
Unknown clean up:	-
Arsenic contaminant found:	-
Cadmium contaminant found:	-
Chromium contaminant found:	-
Copper contaminant found:	-
Iron contaminant found:	-
Mercury contaminant found:	-
Nickel contaminant found:	Y
No contaminant found:	-
Pesticides contaminant found:	-
Selenium contaminant found:	-
SVOCs contaminant found:	-
Unknown contaminant found:	-
Future Use: Multistory	-
Media affected Bluiding Material:	-
Media affected indoor air:	-
Building material media cleaned up:	-
Indoor air media cleaned up:	-
Unknown media cleaned up:	-
Past Use: Multistory	-
Property Description:	The Property has been occupied by a residence since at least 1900.
Below Poverty Number:	1011
Below Poverty Percent:	39.58
Meidan Income:	5510
Meidan Income Number:	1309
Meidan Income Percent:	51.25
Vacant Housing Number:	111
Vacant Housing Percent:	12.57
Unemployed Number:	121
Unemployed Percent:	4.74
Name:	718 EAST LINCOLN AVENUE
Address:	718 EAST LINCOLN AVENUE
City,State,Zip:	GOSHEN, IN 46517
Recipient Name:	Goshen, City of
Grant Type:	Assessment
Property Number:	20-11-10-326-005.000-015
Parcel size:	0.5

Map ID
Direction
Distance
Elevation

MAP FINDINGS

Site

Database(s)

EDR ID Number
EPA ID Number

718 EAST LINCOLN AVENUE (Continued)

1016456501

Latitude:	41.587561
Longitude:	-85.8234
HCM Label:	Address Matching-House Number
Map Scale:	-
Point of Reference:	Entrance Point of a Facility or Station
Highlights:	Former Use: The Property has been occupied by a residence since at least 1900.
Datum:	North American Datum of 1983
Acres Property ID:	166886
IC Data Access:	-
Start Date:	3/13/2017
Redev Completion Date:	-
Completed Date:	-
Acres Cleaned Up:	0.5
Cleanup Funding:	60000
Cleanup Funding Source:	Goshen Redevelopment Commission
Assessment Funding:	-
Assessment Funding Source:	-
Redevelopment Funding:	-
Redev. Funding Source:	-
Redev. Funding Entity Name:	-
Redevelopment Start Date:	-
Assessment Funding Entity:	-
Cleanup Funding Entity:	Local Funding
Grant Type:	Hazardous
Accomplishment Type:	-
Accomplishment Count:	-
Cooperative Agreement Number:	00E00884
Start Date:	-
Ownership Entity:	Private
Completion Date:	-
Current Owner:	-
Did Owner Change:	Y
Cleanup Required:	Y
Video Available:	N
Photo Available:	Y
Institutional Controls Required:	U
IC Category Proprietary Controls:	-
IC Cat. Info. Devices:	-
IC Cat. Gov. Controls:	-
IC Cat. Enforcement Permit Tools:	-
IC in place date:	-
IC in place:	-
State/tribal program date:	-
State/tribal program ID:	-
State/tribal NFA date:	-
Air cleaned:	-
Asbestos found:	-
Asbestos cleaned:	-
Controlled substance found:	-
Controlled substance cleaned:	-
Drinking water affected:	-
Drinking water cleaned:	-
Groundwater affected:	Y
Groundwater cleaned:	-
Lead contaminant found:	Y
Lead cleaned up:	Y

Map ID
Direction
Distance
Elevation

MAP FINDINGS

Site

Database(s)

EDR ID Number
EPA ID Number

718 EAST LINCOLN AVENUE (Continued)

1016456501

No media affected:	-
Unknown media affected:	-
Other cleaned up:	-
Other metals found:	Y
Other metals cleaned:	Y
Other contaminants found:	-
Other contams found description:	-
PAHs found:	-
PAHs cleaned up:	-
PCBs found:	-
PCBs cleaned up:	-
Petro products found:	-
Petro products cleaned:	-
Sediments found:	-
Sediments cleaned:	-
Soil affected:	Y
Soil cleaned up:	Y
Surface water cleaned:	-
VOCs found:	-
VOCs cleaned:	-
Cleanup other description:	-
Num. of cleanup and re-dev. jobs:	-
Past use greenspace acreage:	-
Past use residential acreage:	0.5
Surface Water:	-
Past use commercial acreage:	-
Past use industrial acreage:	-
Future use greenspace acreage:	0.5
Future use residential acreage:	-
Future use commercial acreage:	-
Future use industrial acreage:	-
Superfund Fed. landowner flag:	N
Arsenic cleaned up:	-
Cadmium cleaned up:	-
Chromium cleaned up:	-
Copper cleaned up:	-
Iron cleaned up:	-
mercury cleaned up:	-
Nickel Cleaned Up:	Y
No clean up:	-
Pesticides cleaned up:	-
Selenium cleaned up:	-
SVOCs cleaned up:	-
Unknown clean up:	-
Arsenic contaminant found:	-
Cadmium contaminant found:	-
Chromium contaminant found:	-
Copper contaminant found:	-
Iron contaminant found:	-
Mercury contaminant found:	-
Nickel contaminant found:	Y
No contaminant found:	-
Pesticides contaminant found:	-
Selenium contaminant found:	-
SVOCs contaminant found:	-
Unknown contaminant found:	-
Future Use: Multistory	-

Map ID
Direction
Distance
Elevation

MAP FINDINGS

Site

Database(s)

EDR ID Number
EPA ID Number

718 EAST LINCOLN AVENUE (Continued)

1016456501

Media affected Bluiding Material: -
Media affected indoor air: -
Building material media cleaned up: -
Indoor air media cleaned up: -
Unknown media cleaned up: -
Past Use: Multistory -
Property Description: The Property has been occupied by a residence since at least 1900.
Below Poverty Number: 1011
Below Poverty Percent: 39.58
Meidan Income: 5510
Meidan Income Number: 1309
Meidan Income Percent: 51.25
Vacant Housing Number: 111
Vacant Housing Percent: 12.57
Unemployed Number: 121
Unemployed Percent: 4.74

Name: 718 EAST LINCOLN AVENUE
Address: 718 EAST LINCOLN AVENUE
City,State,Zip: GOSHEN, IN 46517
Recipient Name: Goshen, City of
Grant Type: Assessment
Property Number: 20-11-10-326-005.000-015
Parcel size: 0.5
Latitude: 41.587561
Longitude: -85.8234
HCM Label: Address Matching-House Number
Map Scale: -
Point of Reference: Entrance Point of a Facility or Station
Highlights: Former Use: The Property has been occupied by a residence since at least 1900.
Datum: North American Datum of 1983
Acres Property ID: 166886
IC Data Access: -
Start Date: -
Redev Completion Date: -
Completed Date: -
Acres Cleaned Up: -
Cleanup Funding: -
Cleanup Funding Source: -
Assessment Funding: -
Assessment Funding Source: -
Redevelopment Funding: -
Redev. Funding Source: -
Redev. Funding Entity Name: -
Redevelopment Start Date: -
Assessment Funding Entity: -
Cleanup Funding Entity: -
Grant Type: Hazardous
Accomplishment Type: -
Accomplishment Count: -
Cooperative Agreement Number: 00E00884
Start Date: -
Ownership Entity: Private
Completion Date: -
Current Owner: -
Did Owner Change: Y

Map ID
 Direction
 Distance
 Elevation

MAP FINDINGS

Site

Database(s)

EDR ID Number
 EPA ID Number

718 EAST LINCOLN AVENUE (Continued)

1016456501

Cleanup Required:	Y
Video Available:	N
Photo Available:	Y
Institutional Controls Required:	U
IC Category Proprietary Controls:	-
IC Cat. Info. Devices:	-
IC Cat. Gov. Controls:	-
IC Cat. Enforcement Permit Tools:	-
IC in place date:	-
IC in place:	-
State/tribal program date:	-
State/tribal program ID:	-
State/tribal NFA date:	-
Air cleaned:	-
Asbestos found:	-
Asbestos cleaned:	-
Controlled substance found:	-
Controlled substance cleaned:	-
Drinking water affected:	-
Drinking water cleaned:	-
Groundwater affected:	Y
Groundwater cleaned:	-
Lead contaminant found:	Y
Lead cleaned up:	Y
No media affected:	-
Unknown media affected:	-
Other cleaned up:	-
Other metals found:	Y
Other metals cleaned:	Y
Other contaminants found:	-
Other contams found description:	-
PAHs found:	-
PAHs cleaned up:	-
PCBs found:	-
PCBs cleaned up:	-
Petro products found:	-
Petro products cleaned:	-
Sediments found:	-
Sediments cleaned:	-
Soil affected:	Y
Soil cleaned up:	Y
Surface water cleaned:	-
VOCs found:	-
VOCs cleaned:	-
Cleanup other description:	-
Num. of cleanup and re-dev. jobs:	-
Past use greenspace acreage:	-
Past use residential acreage:	0.5
Surface Water:	-
Past use commercial acreage:	-
Past use industrial acreage:	-
Future use greenspace acreage:	0.5
Future use residential acreage:	-
Future use commercial acreage:	-
Future use industrial acreage:	-
Superfund Fed. landowner flag:	N
Arsenic cleaned up:	-

Map ID
Direction
Distance
Elevation

MAP FINDINGS

Site

Database(s)

EDR ID Number
EPA ID Number

718 EAST LINCOLN AVENUE (Continued)

1016456501

Cadmium cleaned up:	-
Chromium cleaned up:	-
Copper cleaned up:	-
Iron cleaned up:	-
mercury cleaned up:	-
Nickel Cleaned Up:	Y
No clean up:	-
Pesticides cleaned up:	-
Selenium cleaned up:	-
SVOCs cleaned up:	-
Unknown clean up:	-
Arsenic contaminant found:	-
Cadmium contaminant found:	-
Chromium contaminant found:	-
Copper contaminant found:	-
Iron contaminant found:	-
Mercury contaminant found:	-
Nickel contaminant found:	Y
No contaminant found:	-
Pesticides contaminant found:	-
Selenium contaminant found:	-
SVOCs contaminant found:	-
Unknown contaminant found:	-
Future Use: Multistory	-
Media affected Bluiding Material:	-
Media affected indoor air:	-
Building material media cleaned up:	-
Indoor air media cleaned up:	-
Unknown media cleaned up:	-
Past Use: Multistory	-
Property Description:	The Property has been occupied by a residence since at least 1900.
Below Poverty Number:	1011
Below Poverty Percent:	39.58
Meidan Income:	5510
Meidan Income Number:	1309
Meidan Income Percent:	51.25
Vacant Housing Number:	111
Vacant Housing Percent:	12.57
Unemployed Number:	121
Unemployed Percent:	4.74

FINDS:

Registry ID: 110056364795

Click Here:

Environmental Interest/Information System:

US EPA Assessment, Cleanup and Redevelopment Exchange System (ACRES) is an federal online database for Brownfields Grantees to electronically submit data directly to EPA.

[Click this hyperlink](#) while viewing on your computer to access additional FINDS: detail in the EDR Site Report.

Map ID
 Direction
 Distance
 Elevation

MAP FINDINGS

Site

Database(s)

EDR ID Number
 EPA ID Number

BERKEYS GARAGE INC (Continued)

1000510749

Name: STAR TRUCK RENTALS INCORPORATED - TRAILER PARKING EXPANSION
 Address: 1715 E LINCOLN AVE
 City,State,Zip: GOSHEN, IN 46528
 Permit Number: INRA01819
 Primary Facility Sic Code: Not reported
 Major/Minor: Minor
 Primary Facility Sic Desc: Not reported
 Facility Type Desc: Privately Owned Facility
 Permit Status Desc: Effective
 Issue Date: 06/25/2018
 Expired Date: 06/24/2023
 Effective Date: 06/25/2018
 Terminated Date: Not reported
 DMR Cognizant Official: Not reported
 DMR Cognizant Telephone: Not reported
 Waterbody: Not reported
 Total Actual Average Flow (MGD): Not reported
 Total App. Design Flow (MGD): Not reported
 FRS HUC Code: 04050001
 Latitude In Decimal Degrees: 41.591453
 Longitude In Decimal Degrees: -85.810931

J53
ESE
1/2-1
0.596 mi.
3146 ft.

BERKEY GARAGE
1715 E LINCOLN AVE
GOSHEN, IN
Site 5 of 5 in cluster J

IN RGA LUST **S116000340**
N/A

Relative:
Lower
Actual:
819 ft.

RGA LUST:
 2004 BERKEY GARAGE 1715 E LINCOLN AVE
 2001 BERKEY GARAGE 1715 E LINCOLN AVE
 2000 BERKEY GARAGE 1715 E LINCOLN AVE

54
South
1/2-1
0.598 mi.
3155 ft.

ROCK RUN CREEK BANK
828 AND 922 EAST LINCOLN AVENUE
GOSHEN, IN 46528

US BROWNFIELDS **1016457092**
FINDS **N/A**

Relative:
Lower
Actual:
796 ft.

US BROWNFIELDS:
 Name: ROCK RUN CREEK BANK
 Address: 828 AND 922 EAST LINCOLN AVENUE
 City,State,Zip: GOSHEN, IN 46528
 Recipient Name: Goshen, City of
 Grant Type: Assessment
 Property Number: -
 Parcel size: 0.2
 Latitude: 41.588225
 Longitude: -85.822004
 HCM Label: Address Matching-House Number
 Map Scale: -
 Point of Reference: Entrance Point of a Facility or Station
 Highlights: Former Use: The Property is the southern portion of the two parcels (828 and 922 East Lincoln Avenue), which are currently occupied by a junkyard. Rock Run Creek and the Pumpkinvine Nature Trail adjoin the Property to the south.
 Datum: North American Datum of 1983

Map ID
Direction
Distance
Elevation

MAP FINDINGS

Site

Database(s)

EDR ID Number
EPA ID Number

ROCK RUN CREEK BANK (Continued)

1016457092

Acres Property ID:	163161
IC Data Access:	-
Start Date:	-
Redev Completion Date:	-
Completed Date:	-
Acres Cleaned Up:	-
Cleanup Funding:	-
Cleanup Funding Source:	-
Assessment Funding:	10225
Assessment Funding Source:	EPA
Redevelopment Funding:	-
Redev. Funding Source:	-
Redev. Funding Entity Name:	-
Redevelopment Start Date:	-
Assessment Funding Entity:	US EPA - Brownfields Assessment Cooperative Agreement
Cleanup Funding Entity:	-
Grant Type:	Hazardous
Accomplishment Type:	Phase II Environmental Assessment
Accomplishment Count:	Y
Cooperative Agreement Number:	00E00884
Start Date:	4/24/2013
Ownership Entity:	Private
Completion Date:	5/9/2013
Current Owner:	-
Did Owner Change:	Y
Cleanup Required:	N
Video Available:	N
Photo Available:	N
Institutional Controls Required:	N
IC Category Proprietary Controls:	-
IC Cat. Info. Devices:	-
IC Cat. Gov. Controls:	-
IC Cat. Enforcement Permit Tools:	-
IC in place date:	-
IC in place:	N
State/tribal program date:	-
State/tribal program ID:	-
State/tribal NFA date:	-
Air cleaned:	-
Asbestos found:	-
Asbestos cleaned:	-
Controlled substance found:	-
Controlled substance cleaned:	-
Drinking water affected:	-
Drinking water cleaned:	-
Groundwater affected:	-
Groundwater cleaned:	-
Lead contaminant found:	-
Lead cleaned up:	-
No media affected:	-
Unknown media affected:	-
Other cleaned up:	-
Other metals found:	-
Other metals cleaned:	-
Other contaminants found:	-
Other contams found description:	-
PAHs found:	-

Map ID
 Direction
 Distance
 Elevation

MAP FINDINGS

Site

Database(s)

EDR ID Number
 EPA ID Number

ROCK RUN CREEK BANK (Continued)

1016457092

PAHs cleaned up:	-
PCBs found:	-
PCBs cleaned up:	-
Petro products found:	-
Petro products cleaned:	-
Sediments found:	-
Sediments cleaned:	-
Soil affected:	-
Soil cleaned up:	-
Surface water cleaned:	-
VOCs found:	-
VOCs cleaned:	-
Cleanup other description:	-
Num. of cleanup and re-dev. jobs:	-
Past use greenspace acreage:	0.02
Past use residential acreage:	-
Surface Water:	-
Past use commercial acreage:	-
Past use industrial acreage:	-
Future use greenspace acreage:	0.2
Future use residential acreage:	-
Future use commercial acreage:	-
Future use industrial acreage:	-
Superfund Fed. landowner flag:	N
Arsenic cleaned up:	-
Cadmium cleaned up:	-
Chromium cleaned up:	-
Copper cleaned up:	-
Iron cleaned up:	-
mercury cleaned up:	-
Nickel Cleaned Up:	-
No clean up:	-
Pesticides cleaned up:	-
Selenium cleaned up:	-
SVOCs cleaned up:	-
Unknown clean up:	-
Arsenic contaminant found:	-
Cadmium contaminant found:	-
Chromium contaminant found:	-
Copper contaminant found:	-
Iron contaminant found:	-
Mercury contaminant found:	-
Nickel contaminant found:	-
No contaminant found:	-
Pesticides contaminant found:	-
Selenium contaminant found:	-
SVOCs contaminant found:	-
Unknown contaminant found:	-
Future Use: Multistory	-
Media affected Bluiding Material:	-
Media affected indoor air:	-
Building material media cleaned up:	-
Indoor air media cleaned up:	-
Unknown media cleaned up:	-
Past Use: Multistory	-
Property Description:	The Property is the southern portion of the two parcels (828 and 922 East Lincoln Avenue), which are currently occupied by a junkyard. Rock

Map ID
Direction
Distance
Elevation

MAP FINDINGS

Site

Database(s)

EDR ID Number
EPA ID Number

ROCK RUN CREEK BANK (Continued)

1016457092

Run Creek and the Pumpkinvine Nature Trail adjoin the Property to the south.

Below Poverty Number: 825
Below Poverty Percent: 39.4
Meidan Income: 4273
Meidan Income Number: 1076
Meidan Income Percent: 51.38
Vacant Housing Number: 86
Vacant Housing Percent: 11.91
Unemployed Number: 101
Unemployed Percent: 4.82

Name: ROCK RUN CREEK BANK
Address: 828 AND 922 EAST LINCOLN AVENUE
City,State,Zip: GOSHEN, IN 46528
Recipient Name: Goshen, City of
Grant Type: Assessment
Property Number: -
Parcel size: 0.2
Latitude: 41.588225
Longitude: -85.822004
HCM Label: Address Matching-House Number
Map Scale: -
Point of Reference: Entrance Point of a Facility or Station
Highlights: Former Use: The Property is the southern portion of the two parcels (828 and 922 East Lincoln Avenue), which are currently occupied by a junkyard. Rock Run Creek and the Pumpkinvine Nature Trail adjoin the Property to the south.

Datum: North American Datum of 1983
Acres Property ID: 163161
IC Data Access: -
Start Date: -
Redev Completion Date: -
Completed Date: -
Acres Cleaned Up: -
Cleanup Funding: -
Cleanup Funding Source: -
Assessment Funding: -
Assessment Funding Source: -
Redevelopment Funding: -
Redev. Funding Source: -
Redev. Funding Entity Name: -
Redevelopment Start Date: -
Assessment Funding Entity: -
Cleanup Funding Entity: -
Grant Type: Hazardous
Accomplishment Type: -
Accomplishment Count: -
Cooperative Agreement Number: 00E00884
Start Date: -
Ownership Entity: Private
Completion Date: -
Current Owner: -
Did Owner Change: Y
Cleanup Required: N
Video Available: N
Photo Available: N

Map ID
Direction
Distance
Elevation

MAP FINDINGS

Site

Database(s)

EDR ID Number
EPA ID Number

ROCK RUN CREEK BANK (Continued)

1016457092

Institutional Controls Required:	N
IC Category Proprietary Controls:	-
IC Cat. Info. Devices:	-
IC Cat. Gov. Controls:	-
IC Cat. Enforcement Permit Tools:	-
IC in place date:	-
IC in place:	N
State/tribal program date:	-
State/tribal program ID:	-
State/tribal NFA date:	-
Air cleaned:	-
Asbestos found:	-
Asbestos cleaned:	-
Controlled substance found:	-
Controlled substance cleaned:	-
Drinking water affected:	-
Drinking water cleaned:	-
Groundwater affected:	-
Groundwater cleaned:	-
Lead contaminant found:	-
Lead cleaned up:	-
No media affected:	-
Unknown media affected:	-
Other cleaned up:	-
Other metals found:	-
Other metals cleaned:	-
Other contaminants found:	-
Other contaminants found description:	-
PAHs found:	-
PAHs cleaned up:	-
PCBs found:	-
PCBs cleaned up:	-
Petro products found:	-
Petro products cleaned:	-
Sediments found:	-
Sediments cleaned:	-
Soil affected:	-
Soil cleaned up:	-
Surface water cleaned:	-
VOCs found:	-
VOCs cleaned:	-
Cleanup other description:	-
Num. of cleanup and re-dev. jobs:	-
Past use greenspace acreage:	0.02
Past use residential acreage:	-
Surface Water:	-
Past use commercial acreage:	-
Past use industrial acreage:	-
Future use greenspace acreage:	0.2
Future use residential acreage:	-
Future use commercial acreage:	-
Future use industrial acreage:	-
Superfund Fed. landowner flag:	N
Arsenic cleaned up:	-
Cadmium cleaned up:	-
Chromium cleaned up:	-
Copper cleaned up:	-

Map ID
Direction
Distance
Elevation

MAP FINDINGS

Site

Database(s)

EDR ID Number
EPA ID Number

ROCK RUN CREEK BANK (Continued)

1016457092

Iron cleaned up: -
mercury cleaned up: -
Nickel Cleaned Up: -
No clean up: -
Pesticides cleaned up: -
Selenium cleaned up: -
SVOCs cleaned up: -
Unknown clean up: -
Arsenic contaminant found: -
Cadmium contaminant found: -
Chromium contaminant found: -
Copper contaminant found: -
Iron contaminant found: -
Mercury contaminant found: -
Nickel contaminant found: -
No contaminant found: -
Pesticides contaminant found: -
Selenium contaminant found: -
SVOCs contaminant found: -
Unknown contaminant found: -
Future Use: Multistory -
Media affected Bluiding Material: -
Media affected indoor air: -
Building material media cleaned up: -
Indoor air media cleaned up: -
Unknown media cleaned up: -
Past Use: Multistory -
Property Description:

The Property is the southern portion of the two parcels (828 and 922 East Lincoln Avenue), which are currently occupied by a junkyard. Rock Run Creek and the Pumpkinvine Nature Trail adjoin the Property to the south.

Below Poverty Number: 825
Below Poverty Percent: 39.4
Meidan Income: 4273
Meidan Income Number: 1076
Meidan Income Percent: 51.38
Vacant Housing Number: 86
Vacant Housing Percent: 11.91
Unemployed Number: 101
Unemployed Percent: 4.82

FINDS:

Registry ID: 110056363661

Click Here:

Environmental Interest/Information System:

US EPA Assessment, Cleanup and Redevelopment Exchange System (ACRES) is an federal online database for Brownfields Grantees to electronically submit data directly to EPA.

[Click this hyperlink](#) while viewing on your computer to access additional FINDS: detail in the EDR Site Report.

Map ID
Direction
Distance
Elevation

MAP FINDINGS

Site

Database(s)

EDR ID Number
EPA ID Number

K55
WSW
1/2-1
0.599 mi.
3163 ft.

408 SCHOOL STREET
GOSHEN, IN

IN ASBESTOS **S125200022**
N/A

Site 1 of 2 in cluster K

Relative:
Higher

ASBESTOS:

Actual:
839 ft.

Notification Number: 10299
Name: Not reported
Address: 408 SCHOOL STREET
City,State,Zip: GOSHEN, IN
Removal Name: Not reported
Demolition Name: Quality Excavating Corp.
Notice Type: Original
Owner: Goshen Community Schools
Demolition Renovation Postmark: Demolition
Fax Date: 31-MAY-07
Start Date: Not reported
End Date: Not reported
Year: Not reported
Inspection Date: Not reported
Inspector: Not reported
Warning Date: Not reported

K56
WSW
1/2-1
0.599 mi.
3163 ft.

RESIDENCE
408-410 SCHOOL ST
GOSHEN, IN 46528

FINDS **1016799697**
N/A

Site 2 of 2 in cluster K

Relative:
Higher

FINDS:

Registry ID: 110058488211

Actual:
839 ft.

Click Here:

Environmental Interest/Information System:
STATE MASTER

[Click this hyperlink](#) while viewing on your computer to access additional FINDS: detail in the EDR Site Report.

L57
SSW
1/2-1
0.615 mi.
3249 ft.

HABITAT ACRES SUBDIVISION
OLIVE & LINCOLN AVE
GOSHEN, IN 46526

FINDS **1004499238**
N/A

Site 1 of 2 in cluster L

Relative:
Lower

FINDS:

Registry ID: 110012005276

Actual:
796 ft.

Click Here:

Environmental Interest/Information System:

IN-FRS (Indiana - Facility Registry System). The Indiana Department of Environmental Management (I-DEM) has implemented the Indiana-Facility Registry System (I-FRS). The I-FRS provides the interface and processes to link facility data monitored by multiple State and EPA program systems. In addition, I-FRS enables IDEM to reconcile environmental data and exchange it with EPA FRS using the electronic data exchange over the Network Node.

Map ID
Direction
Distance
Elevation

MAP FINDINGS

Site

Database(s)

EDR ID Number
EPA ID Number

HABITAT ACRES SUBDIVISION (Continued)

1004499238

STATE MASTER

[Click this hyperlink](#) while viewing on your computer to access additional FINDS: detail in the EDR Site Report.

L58
SSW
1/2-1
0.619 mi.
3269 ft.

HABITAT ACRES SUBDIVISION
OLIVE & LINCOLN AVE
GOSHEN, IN 46526
Site 2 of 2 in cluster L

IN UST **U004251763**
N/A

Relative:
Lower
Actual:
794 ft.

UST:
Name: HABITAT ACRES SUBDIVISION
Address: OLIVE & LINCOLN AVE
City,State,Zip: GOSHEN, IN 46526
Facility ID: 18389
Owner Id: 10615
Company Name: Habitat For Humanity(elkhart Co)
Mailing Address: 223 S Main St
Mailing Address 2: Not reported
Mailing City,St,Zip: Goshen, IN 46526

Tank Number: 1
AI ID: 31958
TRACS Tank Number: 1C1
Tank Status: Permanently Out of Service
Install Date: Not reported
Tank Capacity: 3000
Substance Desc: Diesel
Closed Date: 01/22/1993

Name: HABITAT ACRES SUBDIVISION
Address: OLIVE & LINCOLN AVE
City,State,Zip: GOSHEN, IN 46526

Tank Number: 1
AI ID: 31958
TRACS Tank Number: 1C1
Tank Status: Permanently Out of Service
Install Date: Not reported
Tank Capacity: 2000
Substance Desc: Diesel
Closed Date: 01/22/1993

Name: HABITAT ACRES SUBDIVISION
Address: OLIVE & LINCOLN AVE
City,State,Zip: GOSHEN, IN 46526

Tank Number: 2
AI ID: 31958
TRACS Tank Number: 2C1
Tank Status: Permanently Out of Service
Install Date: Not reported
Tank Capacity: 2000
Substance Desc: Gasoline
Closed Date: 01/22/1993

Name: HABITAT ACRES SUBDIVISION
Address: OLIVE & LINCOLN AVE

Map ID
 Direction
 Distance
 Elevation

MAP FINDINGS

Site

Database(s)

EDR ID Number
 EPA ID Number

HABITAT ACRES SUBDIVISION (Continued)

U004251763

City,State,Zip: GOSHEN, IN 46526

Tank Number: 2
 AI ID: 31958
 TRACS Tank Number: 2C1
Tank Status: Permanently Out of Service
 Install Date: Not reported
 Tank Capacity: 2000
 Substance Desc: Gasoline
 Closed Date: 01/22/1993

Name: HABITAT ACRES SUBDIVISION
 Address: OLIVE & LINCOLN AVE
 City,State,Zip: GOSHEN, IN 46526

Tank Number: 3
 AI ID: 31958
 TRACS Tank Number: 3C1
Tank Status: Permanently Out of Service
 Install Date: Not reported
 Tank Capacity: 2000
 Substance Desc: Gasoline
 Closed Date: 01/22/1993

59
South
1/2-1
0.629 mi.
3319 ft.

QUALITY MACHINE & TOOL INC
924 E LINCOLN AVE
GOSHEN, IN 46528

RCRA-VSQG 1004699246
FINDS IND982642134
ECHO
IN AIRS
IN MANIFEST

Relative:
Lower
Actual:
792 ft.

RCRA-VSQG:

Date Form Received by Agency: 19980805

Handler Name: QUALITY MACHINE & TOOL INC

Handler Address: 924 E LINCOLN AVE

Handler City,State,Zip: GOSHEN, IN 46526

EPA ID: IND982642134

Contact Name: DONALD L TAYLOR

Contact Address: 924 E LINCOLN AVE

Contact City,State,Zip: MIDDLEBURY, IN 46526

Contact Telephone: 219-534-5664

Contact Fax: Not reported

Contact Email: Not reported

Contact Title: Not reported

EPA Region: 05

Land Type: Private

Federal Waste Generator Description: Conditionally Exempt Small Quantity Generator

Non-Notifier: Not reported

Biennial Report Cycle: Not reported

Accessibility: Not reported

Active Site Indicator: Handler Activities

State District Owner: Not reported

State District: Not reported

Mailing Address: 924 E LINCOLN AVE

Mailing City,State,Zip: MIDDLEBURY, IN 46526

Owner Name: TAYLOR DONALD/RILEY JERRY

Owner Type: Private

Operator Name: NAME NOT REPORTED

Operator Type: Private

Map ID
Direction
Distance
Elevation

MAP FINDINGS

Site

Database(s)

EDR ID Number
EPA ID Number

61
SSW
1/2-1
0.636 mi.
3358 ft.

NORTHSIDE LAUNDRY
100 N 8TH ST
GOSHEN, IN

IN DRYCLEANERS

S128155151
N/A

Relative:
Lower
Actual:
795 ft.

DRYCLEANERS 2:

Name: NORTHSIDE LAUNDRY
Last Facility Name: Northside Laundry
Address: 100 N 8TH ST
City,State,Zip: GOSHEN, IN
Location Quality: Good
Location Date: 12/4/2018
Master AI ID: Not reported
Reference Address: 100 N 8th St
Reference City: Goshen
Cleaner Type: Subtype Not Recorded
Reference Year: 1995
Reference Name: Indiana Business Directory
Reference Notes: Not reported
Reference ID: 17886
ADDR ID: 59
Latitude: 41.5886
Longitude: -85.8279

Name: NORTHSIDE LAUNDRY
Last Facility Name: Northside Laundry
Address: 100 N 8TH ST
City,State,Zip: GOSHEN, IN
Location Quality: Good
Location Date: 12/4/2018
Master AI ID: Not reported
Reference Address: 100 N 8th St
Reference City: Goshen
Cleaner Type: Subtype Not Recorded
Reference Year: 1997
Reference Name: Indiana Business Directory
Reference Notes: Not reported
Reference ID: 17888
ADDR ID: 59
Latitude: 41.5886
Longitude: -85.8279

Name: NORTHSIDE LAUNDRY
Last Facility Name: Northside Laundry
Address: 100 N 8TH ST
City,State,Zip: GOSHEN, IN
Location Quality: Good
Location Date: 12/4/2018
Master AI ID: Not reported
Reference Address: 100 N 8th St
Reference City: Goshen
Cleaner Type: Subtype Not Recorded
Reference Year: 2000
Reference Name: Indiana Business Directory
Reference Notes: Not reported
Reference ID: 17890
ADDR ID: 59
Latitude: 41.5886

Map ID
Direction
Distance
Elevation

MAP FINDINGS

Site

Database(s)

EDR ID Number
EPA ID Number

NORTHSIDE LAUNDRY (Continued)

S128155151

Longitude: -85.8279

Name: NORTHSIDE LAUNDRY
Last Facility Name: Northside Laundry
Address: 100 N 8TH ST
City,State,Zip: GOSHEN, IN
Location Quality: Good
Location Date: 12/4/2018
Master AI ID: Not reported
Reference Address: 100 N 8th St
Reference City: Goshen
Cleaner Type: Subtype Not Recorded
Reference Year: 1996
Reference Name: Polk City Directory
Reference Notes: Not reported
Reference ID: 17892
ADDR ID: 59
Latitude: 41.5886
Longitude: -85.8279

Name: NORTHSIDE LAUNDRY
Last Facility Name: Northside Laundry
Address: 100 N 8TH ST
City,State,Zip: GOSHEN, IN
Location Quality: Good
Location Date: 12/4/2018
Master AI ID: Not reported
Reference Address: 100 N 8th St
Reference City: Goshen
Cleaner Type: Subtype Not Recorded
Reference Year: 1999
Reference Name: Polk City Directory
Reference Notes: Not reported
Reference ID: 17893
ADDR ID: 59
Latitude: 41.5886
Longitude: -85.8279

Name: NORTHSIDE LAUNDRY
Last Facility Name: Northside Laundry
Address: 100 N 8TH ST
City,State,Zip: GOSHEN, IN
Location Quality: Good
Location Date: 12/4/2018
Master AI ID: Not reported
Reference Address: 100 N 8th St
Reference City: Goshen
Cleaner Type: Subtype Not Recorded
Reference Year: 2001
Reference Name: Polk City Directory
Reference Notes: Not reported
Reference ID: 17894
ADDR ID: 59
Latitude: 41.5886
Longitude: -85.8279

Name: NORTHSIDE LAUNDRY

Map ID
Direction
Distance
Elevation

MAP FINDINGS

Site

Database(s)

EDR ID Number
EPA ID Number

NORTHSIDE LAUNDRY (Continued)

S128155151

Last Facility Name: Northside Laundry
Address: 100 N 8TH ST
City,State,Zip: GOSHEN, IN
Location Quality: Good
Location Date: 12/4/2018
Master AI ID: Not reported
Reference Address: 100 N 8th St
Reference City: Goshen
Cleaner Type: Laundries
Reference Year: 1998
Reference Name: Indiana Business Directory
Reference Notes: Not reported
Reference ID: 85860
ADDR ID: 59
Latitude: 41.5886
Longitude: -85.8279

Name: NORTHSIDE LAUNDRY
Last Facility Name: Northside Laundry
Address: 100 N 8TH ST
City,State,Zip: GOSHEN, IN
Location Quality: Good
Location Date: 12/4/2018
Master AI ID: Not reported
Reference Address: 100 N 8th St
Reference City: Goshen
Cleaner Type: Laundries
Reference Year: 1999
Reference Name: Indiana Business Directory
Reference Notes: Not reported
Reference ID: 80467
ADDR ID: 59
Latitude: 41.5886
Longitude: -85.8279

Name: NORTHSIDE LAUNDRY
Last Facility Name: Northside Laundry
Address: 100 N 8TH ST
City,State,Zip: GOSHEN, IN
Location Quality: Good
Location Date: 12/4/2018
Master AI ID: Not reported
Reference Address: 100 N 8th St
Reference City: Goshen
Cleaner Type: Laundries
Reference Year: 1996
Reference Name: Indiana Business Directory
Reference Notes: Not reported
Reference ID: 82067
ADDR ID: 59
Latitude: 41.5886
Longitude: -85.8279

Name: NORTHSIDE LAUNDRY
Last Facility Name: Northside Laundry
Address: 100 N 8TH ST
City,State,Zip: GOSHEN, IN

Map ID
 Direction
 Distance
 Elevation

MAP FINDINGS

Site

Database(s)

EDR ID Number
 EPA ID Number

NORTHSIDE LAUNDRY (Continued)

S128155151

Location Quality: Good
 Location Date: 12/4/2018
 Master AI ID: Not reported
 Reference Address: 100 N 8th St
 Reference City: Goshen
 Cleaner Type: Laundries Self Service
 Reference Year: 2001
 Reference Name: Indiana Business Directory
 Reference Notes: Not reported
 Reference ID: 79384
 ADDR ID: 59
 Latitude: 41.5886
 Longitude: -85.8279

Name: NORTHSIDE LAUNDRY
 Last Facility Name: Northside Laundry
 Address: 100 N 8TH ST
 City,State,Zip: GOSHEN, IN
 Location Quality: Good
 Location Date: 12/4/2018
 Master AI ID: Not reported
 Reference Address: 100 N 8th St
 Reference City: Goshen
 Cleaner Type: Laundries
 Reference Year: 2001
 Reference Name: Indiana Business Directory
 Reference Notes: Not reported
 Reference ID: 77917
 ADDR ID: 59
 Latitude: 41.5886
 Longitude: -85.8279

[Click this hyperlink](#) while viewing on your computer to access
 1 additional IN DRYCLN2: record(s) in the EDR Site Report.

M62
WSW
1/2-1
0.637 mi.
3362 ft.

GOSHEN BOYS AND GIRLS CLUB
306 CRESCENT ST
GOSHEN, IN 46528
Site 1 of 3 in cluster M

IN NPDES **S121411295**
N/A

Relative:
Lower
Actual:
819 ft.

NPDES:
 Name: GOSHEN BOYS AND GIRLS CLUB
 Address: 306 CRESCENT ST
 City,State,Zip: GOSHEN, IN 46528
 Permit Number: INR10M171
 Primary Facility Sic Code: Not reported
 Major/Minor: Minor
 Primary Facility Sic Desc: Not reported
 Facility Type Desc: Privately Owned Facility
 Permit Status Desc: Terminated
 Issue Date: 06/16/2016
 Expired Date: 06/15/2021
 Effective Date: 06/16/2016
 Terminated Date: 08/08/2019
 DMR Cognizant Official: Not reported
 DMR Cognizant Telephone: Not reported
 Waterbody: Not reported

Map ID
 Direction
 Distance
 Elevation

MAP FINDINGS

Site

Database(s)

EDR ID Number
 EPA ID Number

GOSHEN BOYS AND GIRLS CLUB (Continued)

1024021825

DFR URL: <http://echo.epa.gov/detailed-facility-report?fid=110070117150>
 Name: GOSHEN BOYS AND GIRLS CLUB
 Address: 306 CRESCENT ST
 City,State,Zip: GOSHEN, IN 46528

65
SSW
1/2-1
0.639 mi.
3376 ft.

FORMER CHURN AND LADDER PROPERTY
651-667 E LINCOLN AVE
GOSHEN, IN 46528

US BROWNFIELDS **1016365921**
FINDS **N/A**

Relative:
Lower
Actual:
787 ft.

US BROWNFIELDS:
 Name: FORMER CHURN AND LADDER PROPERTY
 Address: 651-667 E LINCOLN AVE
 City,State,Zip: GOSHEN, IN 46528
 Recipient Name: Elkhart County
 Grant Type: Assessment
 Property Number: 20-11-10-303-001-015
 Parcel size: 1.95
 Latitude: 41.5871223
 Longitude: -85.8264
 HCM Label: Address Matching-House Number
 Map Scale: -
 Point of Reference: Entrance Point of a Facility or Station
 Highlights: Former Use: According to the historical documents reviewed, the Site was initially occupied by E.W. Walker & Stutz Co. circa 1896. The E.W. Walker & Stutz Co. appears to have utilized the Site for carriage manufacturing and repair. By 1905 The Art Novelty Co. had taken over occupancy of the Site. The Art Novelty Co. used the Site for light furniture manufacturing. Sometime between 1910 and 1917 Goshen Churn & Ladder Co. took over occupancy of the Site. The Goshen Churn & Ladder Co. utilized the Site for manufacturing lawn swings and step ladders. Goshen Churn & Ladder Co. appears to have occupied the Site until the early 1980 s. Jane Miller of L & N Investments, LLC., the current owner, indicated that L & N Investments, LLC had taken ownership of the Site circa 1985. Since 1985 the Site has been used for Homemade Craft Retail, currently the Site is solely being utilized for storage

Datum: North American Datum of 1983
 Acres Property ID: 117101
 IC Data Access: -
 Start Date: -
 Redev Completion Date: -
 Completed Date: -
 Acres Cleaned Up: -
 Cleanup Funding: -
 Cleanup Funding Source: -
 Assessment Funding: 43523
 Assessment Funding Source: EPA
 Redevelopment Funding: -
 Redev. Funding Source: -
 Redev. Funding Entity Name: -
 Redevelopment Start Date: -
 Assessment Funding Entity: US EPA - Brownfields Assessment Cooperative Agreement
 Cleanup Funding Entity: -
 Grant Type: Hazardous & Petroleum
 Accomplishment Type: Phase II Environmental Assessment
 Accomplishment Count: N

Map ID
Direction
Distance
Elevation

MAP FINDINGS

Site

Database(s)

EDR ID Number
EPA ID Number

FORMER CHURN AND LADDER PROPERTY (Continued)

1016365921

Cooperative Agreement Number:	00E93401
Start Date:	2/1/2011
Ownership Entity:	Private
Completion Date:	5/19/2011
Current Owner:	L & N Investments, LLC
Did Owner Change:	N
Cleanup Required:	Y
Video Available:	N
Photo Available:	Y
Institutional Controls Required:	U
IC Category Proprietary Controls:	-
IC Cat. Info. Devices:	-
IC Cat. Gov. Controls:	-
IC Cat. Enforcement Permit Tools:	-
IC in place date:	-
IC in place:	-
State/tribal program date:	-
State/tribal program ID:	-
State/tribal NFA date:	-
Air cleaned:	-
Asbestos found:	-
Asbestos cleaned:	-
Controlled substance found:	-
Controlled substance cleaned:	-
Drinking water affected:	-
Drinking water cleaned:	-
Groundwater affected:	Y
Groundwater cleaned:	-
Lead contaminant found:	Y
Lead cleaned up:	-
No media affected:	-
Unknown media affected:	-
Other cleaned up:	-
Other metals found:	Y
Other metals cleaned:	-
Other contaminants found:	-
Other contams found description:	-
PAHs found:	Y
PAHs cleaned up:	-
PCBs found:	-
PCBs cleaned up:	-
Petro products found:	Y
Petro products cleaned:	-
Sediments found:	-
Sediments cleaned:	-
Soil affected:	Y
Soil cleaned up:	-
Surface water cleaned:	-
VOCs found:	-
VOCs cleaned:	-
Cleanup other description:	-
Num. of cleanup and re-dev. jobs:	-
Past use greenspace acreage:	-
Past use residential acreage:	-
Surface Water:	-
Past use commercial acreage:	1.95
Past use industrial acreage:	-

Map ID
 Direction
 Distance
 Elevation

MAP FINDINGS

Site

Database(s)

EDR ID Number
 EPA ID Number

FORMER CHURN AND LADDER PROPERTY (Continued)

1016365921

Future use greenspace acreage: -
 Future use residential acreage: -
 Future use commercial acreage: -
 Future use industrial acreage: -
 Superfund Fed. landowner flag: N
 Arsenic cleaned up: -
 Cadmium cleaned up: -
 Chromium cleaned up: -
 Copper cleaned up: -
 Iron cleaned up: -
 mercury cleaned up: -
 Nickel Cleaned Up: -
 No clean up: -
 Pesticides cleaned up: -
 Selenium cleaned up: -
 SVOCs cleaned up: -
 Unknown clean up: -
 Arsenic contaminant found: -
 Cadmium contaminant found: -
 Chromium contaminant found: -
 Copper contaminant found: -
 Iron contaminant found: -
 Mercury contaminant found: -
 Nickel contaminant found: -
 No contaminant found: -
 Pesticides contaminant found: -
 Selenium contaminant found: -
 SVOCs contaminant found: -
 Unknown contaminant found: -
 Future Use: Multistory -
 Media affected Bluiding Material: -
 Media affected indoor air: -
 Building material media cleaned up: -
 Indoor air media cleaned up: -
 Unknown media cleaned up: -
 Past Use: Multistory -
 Property Description:

According to the historical documents reviewed, the Site was initially occupied by E.W. Walker & Stutz Co. circa 1896. The E.W. Walker & Stutz Co. appears to have utilized the Site for carriage manufacturing and repair. By 1905 The Art Novelty Co. had taken over occupancy of the Site. The Art Novelty Co. used the Site for light furniture manufacturing. Sometime between 1910 and 1917 Goshen Churn & Ladder Co. took over occupancy of the Site. The Goshen Churn & Ladder Co. utilized the Site for manufacturing lawn swings and step ladders. Goshen Churn & Ladder Co. appears to have occupied the Site until the early 1980 s. Jane Miller of L & N Investments, LLC., the current owner, indicated that L & N Investments, LLC had taken ownership of the Site circa 1985. Since 1985 the Site has been used for Homemade Craft Retail, currently the Site is solely being utilized for storage

Below Poverty Number: 1094
 Below Poverty Percent: 39.67
 Meidan Income: 2473
 Meidan Income Number: 1419
 Meidan Income Percent: 51.45
 Vacant Housing Number: 122
 Vacant Housing Percent: 12.86
 Unemployed Number: 130

Map ID
 Direction
 Distance
 Elevation

MAP FINDINGS

Site

Database(s)

EDR ID Number
 EPA ID Number

FORMER CHURN AND LADDER PROPERTY (Continued)

1016365921

<p>Unemployed Percent:</p> <p>Name:</p> <p>Address:</p> <p>City,State,Zip:</p> <p>Recipient Name:</p> <p>Grant Type:</p> <p>Property Number:</p> <p>Parcel size:</p> <p>Latitude:</p> <p>Longitude:</p> <p>HCM Label:</p> <p>Map Scale:</p> <p>Point of Reference:</p> <p>Highlights:</p> <p>Datum:</p> <p>Acres Property ID:</p> <p>IC Data Access:</p> <p>Start Date:</p> <p>Redev Completion Date:</p> <p>Completed Date:</p> <p>Acres Cleaned Up:</p> <p>Cleanup Funding:</p> <p>Cleanup Funding Source:</p> <p>Assessment Funding:</p> <p>Assessment Funding Source:</p> <p>Redevelopment Funding:</p> <p>Redev. Funding Source:</p> <p>Redev. Funding Entity Name:</p> <p>Redevelopment Start Date:</p> <p>Assessment Funding Entity:</p> <p>Cleanup Funding Entity:</p> <p>Grant Type:</p> <p>Accomplishment Type:</p> <p>Accomplishment Count:</p> <p>Cooperative Agreement Number:</p> <p>Start Date:</p> <p>Ownership Entity:</p> <p>Completion Date:</p> <p>Current Owner:</p> <p>Did Owner Change:</p> <p>Cleanup Required:</p> <p>Video Available:</p> <p>Photo Available:</p>	<p>4.71</p> <p>FORMER CHURN AND LADDER PROPERTY</p> <p>651-667 E LINCOLN AVE</p> <p>GOSHEN, IN 46528</p> <p>Elkhart County</p> <p>Assessment</p> <p>20-11-10-303-001-015</p> <p>1.95</p> <p>41.5871223</p> <p>-85.8264</p> <p>Address Matching-House Number</p> <p>-</p> <p>Entrance Point of a Facility or Station</p> <p>Former Use: According to the historical documents reviewed, the Site was initially occupied by E.W. Walker & Stutz Co. circa 1896. The E.W. Walker & Stutz Co. appears to have utilized the Site for carriage manufacturing and repair. By 1905 The Art Novelty Co. had taken over occupancy of the Site. The Art Novelty Co. used the Site for light furniture manufacturing. Sometime between 1910 and 1917 Goshen Churn & Ladder Co. took over occupancy of the Site. The Goshen Churn & Ladder Co. utilized the Site for manufacturing lawn swings and step ladders. Goshen Churn & Ladder Co. appears to have occupied the Site until the early 1980 s. Jane Miller of L & N Investments, LLC., the current owner, indicated that L & N Investments, LLC had taken ownership of the Site circa 1985. Since 1985 the Site has been used for Homemade Craft Retail, currently the Site is solely being utilized for storage</p> <p>North American Datum of 1983</p> <p>117101</p> <p>-</p> <p>-</p> <p>-</p> <p>-</p> <p>-</p> <p>-</p> <p>-</p> <p>12902</p> <p>EPA</p> <p>-</p> <p>-</p> <p>-</p> <p>-</p> <p>-</p> <p>US EPA - Brownfields Assessment Cooperative Agreement</p> <p>-</p> <p>Hazardous & Petroleum</p> <p>Phase I Environmental Assessment</p> <p>Y</p> <p>00E93401</p> <p>3/29/2010</p> <p>Private</p> <p>7/21/2010</p> <p>L & N Investments, LLC</p> <p>N</p> <p>Y</p> <p>N</p> <p>Y</p>
---	--

Map ID
Direction
Distance
Elevation

MAP FINDINGS

Site

Database(s)

EDR ID Number
EPA ID Number

FORMER CHURN AND LADDER PROPERTY (Continued)

1016365921

Institutional Controls Required:	U
IC Category Proprietary Controls:	-
IC Cat. Info. Devices:	-
IC Cat. Gov. Controls:	-
IC Cat. Enforcement Permit Tools:	-
IC in place date:	-
IC in place:	-
State/tribal program date:	-
State/tribal program ID:	-
State/tribal NFA date:	-
Air cleaned:	-
Asbestos found:	-
Asbestos cleaned:	-
Controlled substance found:	-
Controlled substance cleaned:	-
Drinking water affected:	-
Drinking water cleaned:	-
Groundwater affected:	Y
Groundwater cleaned:	-
Lead contaminant found:	Y
Lead cleaned up:	-
No media affected:	-
Unknown media affected:	-
Other cleaned up:	-
Other metals found:	Y
Other metals cleaned:	-
Other contaminants found:	-
Other contaminants found description:	-
PAHs found:	Y
PAHs cleaned up:	-
PCBs found:	-
PCBs cleaned up:	-
Petro products found:	Y
Petro products cleaned:	-
Sediments found:	-
Sediments cleaned:	-
Soil affected:	Y
Soil cleaned up:	-
Surface water cleaned:	-
VOCs found:	-
VOCs cleaned:	-
Cleanup other description:	-
Num. of cleanup and re-dev. jobs:	-
Past use greenspace acreage:	-
Past use residential acreage:	-
Surface Water:	-
Past use commercial acreage:	1.95
Past use industrial acreage:	-
Future use greenspace acreage:	-
Future use residential acreage:	-
Future use commercial acreage:	-
Future use industrial acreage:	-
Superfund Fed. landowner flag:	N
Arsenic cleaned up:	-
Cadmium cleaned up:	-
Chromium cleaned up:	-
Copper cleaned up:	-

Map ID
 Direction
 Distance
 Elevation

MAP FINDINGS

Site

Database(s)

EDR ID Number
 EPA ID Number

FORMER CHURN AND LADDER PROPERTY (Continued)

1016365921

Iron cleaned up: -
 mercury cleaned up: -
 Nickel Cleaned Up: -
 No clean up: -
 Pesticides cleaned up: -
 Selenium cleaned up: -
 SVOCs cleaned up: -
 Unknown clean up: -
 Arsenic contaminant found: -
 Cadmium contaminant found: -
 Chromium contaminant found: -
 Copper contaminant found: -
 Iron contaminant found: -
 Mercury contaminant found: -
 Nickel contaminant found: -
 No contaminant found: -
 Pesticides contaminant found: -
 Selenium contaminant found: -
 SVOCs contaminant found: -
 Unknown contaminant found: -
 Future Use: Multistory -
 Media affected Bluiding Material: -
 Media affected indoor air: -
 Building material media cleaned up: -
 Indoor air media cleaned up: -
 Unknown media cleaned up: -
 Past Use: Multistory -
 Property Description:

According to the historical documents reviewed, the Site was initially occupied by E.W. Walker & Stutz Co. circa 1896. The E.W. Walker & Stutz Co. appears to have utilized the Site for carriage manufacturing and repair. By 1905 The Art Novelty Co. had taken over occupancy of the Site. The Art Novelty Co. used the Site for light furniture manufacturing. Sometime between 1910 and 1917 Goshen Churn & Ladder Co. took over occupancy of the Site. The Goshen Churn & Ladder Co. utilized the Site for manufacturing lawn swings and step ladders. Goshen Churn & Ladder Co. appears to have occupied the Site until the early 1980 s. Jane Miller of L & N Investments, LLC., the current owner, indicated that L & N Investments, LLC had taken ownership of the Site circa 1985. Since 1985 the Site has been used for Homemade Craft Retail, currently the Site is solely being utilized for storage

Below Poverty Number: 1094
 Below Poverty Percent: 39.67
 Meidan Income: 2473
 Meidan Income Number: 1419
 Meidan Income Percent: 51.45
 Vacant Housing Number: 122
 Vacant Housing Percent: 12.86
 Unemployed Number: 130
 Unemployed Percent: 4.71

Name: FORMER CHURN AND LADDER PROPERTY
 Address: 651-667 E LINCOLN AVE
 City,State,Zip: GOSHEN, IN 46528
 Recipient Name: Elkhart County
 Grant Type: Assessment
 Property Number: 20-11-10-303-001-015
 Parcel size: 1.95

Map ID
 Direction
 Distance
 Elevation

MAP FINDINGS

Site

Database(s)

EDR ID Number
 EPA ID Number

FORMER CHURN AND LADDER PROPERTY (Continued)

1016365921

Latitude:	41.5871223
Longitude:	-85.8264
HCM Label:	Address Matching-House Number
Map Scale:	-
Point of Reference:	Entrance Point of a Facility or Station
Highlights:	Former Use: According to the historical documents reviewed, the Site was initially occupied by E.W. Walker & Stutz Co. circa 1896. The E.W. Walker & Stutz Co. appears to have utilized the Site for carriage manufacturing and repair. By 1905 The Art Novelty Co. had taken over occupancy of the Site. The Art Novelty Co. used the Site for light furniture manufacturing. Sometime between 1910 and 1917 Goshen Churn & Ladder Co. took over occupancy of the Site. The Goshen Churn & Ladder Co. utilized the Site for manufacturing lawn swings and step ladders. Goshen Churn & Ladder Co. appears to have occupied the Site until the early 1980 s. Jane Miller of L & N Investments, LLC., the current owner, indicated that L & N Investments, LLC had taken ownership of the Site circa 1985. Since 1985 the Site has been used for Homemade Craft Retail, currently the Site is solely being utilized for storage
Datum:	North American Datum of 1983
Acres Property ID:	117101
IC Data Access:	-
Start Date:	-
Redev Completion Date:	-
Completed Date:	-
Acres Cleaned Up:	-
Cleanup Funding:	-
Cleanup Funding Source:	-
Assessment Funding:	5385
Assessment Funding Source:	ATSDR
Redevelopment Funding:	-
Redev. Funding Source:	-
Redev. Funding Entity Name:	-
Redevelopment Start Date:	-
Assessment Funding Entity:	Other Federal Funding
Cleanup Funding Entity:	-
Grant Type:	Hazardous & Petroleum
Accomplishment Type:	Supplemental Assessment
Accomplishment Count:	N
Cooperative Agreement Number:	00E93401
Start Date:	11/25/2008
Ownership Entity:	Private
Completion Date:	-
Current Owner:	L & N Investments, LLC
Did Owner Change:	N
Cleanup Required:	Y
Video Available:	N
Photo Available:	Y
Institutional Controls Required:	U
IC Category Proprietary Controls:	-
IC Cat. Info. Devices:	-
IC Cat. Gov. Controls:	-
IC Cat. Enforcement Permit Tools:	-
IC in place date:	-
IC in place:	-
State/tribal program date:	-
State/tribal program ID:	-

Map ID
Direction
Distance
Elevation

MAP FINDINGS

Site

Database(s)

EDR ID Number
EPA ID Number

FORMER CHURN AND LADDER PROPERTY (Continued)

1016365921

State/tribal NFA date:	-
Air cleaned:	-
Asbestos found:	-
Asbestos cleaned:	-
Controlled substance found:	-
Controlled substance cleaned:	-
Drinking water affected:	-
Drinking water cleaned:	-
Groundwater affected:	Y
Groundwater cleaned:	-
Lead contaminant found:	Y
Lead cleaned up:	-
No media affected:	-
Unknown media affected:	-
Other cleaned up:	-
Other metals found:	Y
Other metals cleaned:	-
Other contaminants found:	-
Other contaminants found description:	-
PAHs found:	Y
PAHs cleaned up:	-
PCBs found:	-
PCBs cleaned up:	-
Petro products found:	Y
Petro products cleaned:	-
Sediments found:	-
Sediments cleaned:	-
Soil affected:	Y
Soil cleaned up:	-
Surface water cleaned:	-
VOCs found:	-
VOCs cleaned:	-
Cleanup other description:	-
Num. of cleanup and re-dev. jobs:	-
Past use greenspace acreage:	-
Past use residential acreage:	-
Surface Water:	-
Past use commercial acreage:	1.95
Past use industrial acreage:	-
Future use greenspace acreage:	-
Future use residential acreage:	-
Future use commercial acreage:	-
Future use industrial acreage:	-
Superfund Fed. landowner flag:	N
Arsenic cleaned up:	-
Cadmium cleaned up:	-
Chromium cleaned up:	-
Copper cleaned up:	-
Iron cleaned up:	-
mercury cleaned up:	-
Nickel Cleaned Up:	-
No clean up:	-
Pesticides cleaned up:	-
Selenium cleaned up:	-
SVOCs cleaned up:	-
Unknown clean up:	-
Arsenic contaminant found:	-

Map ID
 Direction
 Distance
 Elevation

MAP FINDINGS

Site

Database(s)

EDR ID Number
 EPA ID Number

FORMER CHURN AND LADDER PROPERTY (Continued)

1016365921

Cadmium contaminant found: -
 Chromium contaminant found: -
 Copper contaminant found: -
 Iron contaminant found: -
 Mercury contaminant found: -
 Nickel contaminant found: -
 No contaminant found: -
 Pesticides contaminant found: -
 Selenium contaminant found: -
 SVOCs contaminant found: -
 Unknown contaminant found: -
 Future Use: Multistory -
 Media affected Bluiding Material: -
 Media affected indoor air: -
 Building material media cleaned up: -
 Indoor air media cleaned up: -
 Unknown media cleaned up: -
 Past Use: Multistory -
 Property Description:

According to the historical documents reviewed, the Site was initially occupied by E.W. Walker & Stutz Co. circa 1896. The E.W. Walker & Stutz Co. appears to have utilized the Site for carriage manufacturing and repair. By 1905 The Art Novelty Co. had taken over occupancy of the Site. The Art Novelty Co. used the Site for light furniture manufacturing. Sometime between 1910 and 1917 Goshen Churn & Ladder Co. took over occupancy of the Site. The Goshen Churn & Ladder Co. utilized the Site for manufacturing lawn swings and step ladders. Goshen Churn & Ladder Co. appears to have occupied the Site until the early 1980 s. Jane Miller of L & N Investments, LLC., the current owner, indicated that L & N Investments, LLC had taken ownership of the Site circa 1985. Since 1985 the Site has been used for Homemade Craft Retail, currently the Site is solely being utilized for storage

Below Poverty Number: 1094
 Below Poverty Percent: 39.67
 Meidan Income: 2473
 Meidan Income Number: 1419
 Meidan Income Percent: 51.45
 Vacant Housing Number: 122
 Vacant Housing Percent: 12.86
 Unemployed Number: 130
 Unemployed Percent: 4.71

Name: FORMER CHURN AND LADDER PROPERTY
 Address: 651-667 E LINCOLN AVE
 City,State,Zip: GOSHEN, IN 46528
 Recipient Name: Elkhart County
 Grant Type: Assessment
 Property Number: 20-11-10-303-001-015
 Parcel size: 1.95
 Latitude: 41.5871223
 Longitude: -85.8264
 HCM Label: Address Matching-House Number
 Map Scale: -
 Point of Reference: Entrance Point of a Facility or Station
 Highlights:

Former Use: According to the historical documents reviewed, the Site was initially occupied by E.W. Walker & Stutz Co. circa 1896. The E.W. Walker & Stutz Co. appears to have utilized the Site for carriage manufacturing and repair. By 1905 The Art Novelty Co. had

Map ID
 Direction
 Distance
 Elevation

MAP FINDINGS

Site

Database(s)

EDR ID Number
 EPA ID Number

FORMER CHURN AND LADDER PROPERTY (Continued)

1016365921

taken over occupancy of the Site. The Art Novelty Co. used the Site for light furniture manufacturing. Sometime between 1910 and 1917 Goshen Churn & Ladder Co. took over occupancy of the Site. The Goshen Churn & Ladder Co. utilized the Site for manufacturing lawn swings and step ladders. Goshen Churn & Ladder Co. appears to have occupied the Site until the early 1980 s. Jane Miller of L & N Investments, LLC., the current owner, indicated that L & N Investments, LLC had taken ownership of the Site circa 1985. Since 1985 the Site has been used for Homemade Craft Retail, currently the Site is solely being utilized for storage

Datum:	North American Datum of 1983
Acres Property ID:	117101
IC Data Access:	-
Start Date:	-
Redev Completion Date:	-
Completed Date:	-
Acres Cleaned Up:	-
Cleanup Funding:	-
Cleanup Funding Source:	-
Assessment Funding:	3846
Assessment Funding Source:	Delta Institute
Redevelopment Funding:	-
Redev. Funding Source:	-
Redev. Funding Entity Name:	-
Redevelopment Start Date:	-
Assessment Funding Entity:	Other Federal Funding
Cleanup Funding Entity:	-
Grant Type:	Hazardous & Petroleum
Accomplishment Type:	Supplemental Assessment
Accomplishment Count:	N
Cooperative Agreement Number:	00E93401
Start Date:	10/1/2009
Ownership Entity:	Private
Completion Date:	-
Current Owner:	L & N Investments, LLC
Did Owner Change:	N
Cleanup Required:	Y
Video Available:	N
Photo Available:	Y
Institutional Controls Required:	U
IC Category Proprietary Controls:	-
IC Cat. Info. Devices:	-
IC Cat. Gov. Controls:	-
IC Cat. Enforcement Permit Tools:	-
IC in place date:	-
IC in place:	-
State/tribal program date:	-
State/tribal program ID:	-
State/tribal NFA date:	-
Air cleaned:	-
Asbestos found:	-
Asbestos cleaned:	-
Controlled substance found:	-
Controlled substance cleaned:	-
Drinking water affected:	-
Drinking water cleaned:	-
Groundwater affected:	Y

Map ID
Direction
Distance
Elevation

MAP FINDINGS

Site

Database(s)

EDR ID Number
EPA ID Number

FORMER CHURN AND LADDER PROPERTY (Continued)

1016365921

Groundwater cleaned:	-
Lead contaminant found:	Y
Lead cleaned up:	-
No media affected:	-
Unknown media affected:	-
Other cleaned up:	-
Other metals found:	Y
Other metals cleaned:	-
Other contaminants found:	-
Other contams found description:	-
PAHs found:	Y
PAHs cleaned up:	-
PCBs found:	-
PCBs cleaned up:	-
Petro products found:	Y
Petro products cleaned:	-
Sediments found:	-
Sediments cleaned:	-
Soil affected:	Y
Soil cleaned up:	-
Surface water cleaned:	-
VOCs found:	-
VOCs cleaned:	-
Cleanup other description:	-
Num. of cleanup and re-dev. jobs:	-
Past use greenspace acreage:	-
Past use residential acreage:	-
Surface Water:	-
Past use commercial acreage:	1.95
Past use industrial acreage:	-
Future use greenspace acreage:	-
Future use residential acreage:	-
Future use commercial acreage:	-
Future use industrial acreage:	-
Superfund Fed. landowner flag:	N
Arsenic cleaned up:	-
Cadmium cleaned up:	-
Chromium cleaned up:	-
Copper cleaned up:	-
Iron cleaned up:	-
mercury cleaned up:	-
Nickel Cleaned Up:	-
No clean up:	-
Pesticides cleaned up:	-
Selenium cleaned up:	-
SVOCs cleaned up:	-
Unknown clean up:	-
Arsenic contaminant found:	-
Cadmium contaminant found:	-
Chromium contaminant found:	-
Copper contaminant found:	-
Iron contaminant found:	-
Mercury contaminant found:	-
Nickel contaminant found:	-
No contaminant found:	-
Pesticides contaminant found:	-
Selenium contaminant found:	-

Map ID
 Direction
 Distance
 Elevation

MAP FINDINGS

Site

Database(s)

EDR ID Number
 EPA ID Number

FORMER CHURN AND LADDER PROPERTY (Continued)

1016365921

SVOCs contaminant found: -
 Unknown contaminant found: -
 Future Use: Multistory -
 Media affected Bluiding Material: -
 Media affected indoor air: -
 Building material media cleaned up: -
 Indoor air media cleaned up: -
 Unknown media cleaned up: -
 Past Use: Multistory -
 Property Description:

According to the historical documents reviewed, the Site was initially occupied by E.W. Walker & Stutz Co. circa 1896. The E.W. Walker & Stutz Co. appears to have utilized the Site for carriage manufacturing and repair. By 1905 The Art Novelty Co. had taken over occupancy of the Site. The Art Novelty Co. used the Site for light furniture manufacturing. Sometime between 1910 and 1917 Goshen Churn & Ladder Co. took over occupancy of the Site. The Goshen Churn & Ladder Co. utilized the Site for manufacturing lawn swings and step ladders. Goshen Churn & Ladder Co. appears to have occupied the Site until the early 1980 s. Jane Miller of L & N Investments, LLC., the current owner, indicated that L & N Investments, LLC had taken ownership of the Site circa 1985. Since 1985 the Site has been used for Homemade Craft Retail, currently the Site is solely being utilized for storage

Below Poverty Number: 1094
 Below Poverty Percent: 39.67
 Meidan Income: 2473
 Meidan Income Number: 1419
 Meidan Income Percent: 51.45
 Vacant Housing Number: 122
 Vacant Housing Percent: 12.86
 Unemployed Number: 130
 Unemployed Percent: 4.71

FINDS:

Registry ID: 110045400650

Click Here:

Environmental Interest/Information System:

US EPA Assessment, Cleanup and Redevelopment Exchange System (ACRES) is an federal online database for Brownfields Grantees to electronically submit data directly to EPA.

[Click this hyperlink](#) while viewing on your computer to access additional FINDS: detail in the EDR Site Report.

66
 SSW
 1/2-1
 0.651 mi.
 3439 ft.

STUTZMAN SUNOCO SERVICE
624 E LINCOLN AVE
GOSHEN, IN 46526

EDR Hist Auto 1021977027
N/A

Relative: EDR Hist Auto
Lower

Actual:	Year:	Name:	Type:
786 ft.	1993	STUTZMAN SUNOCO SERVICE	Gasoline Service Stations
	1994	STUTZMAN SUNOCO SERVICE	Gasoline Service Stations

MAP FINDINGS

Map ID
Direction
Distance
Elevation

Site

Database(s)

EDR ID Number
EPA ID Number

N67 **COMMERCIAL/INDUSTRIAL PROPERTY** **IN BROWNFIELDS** **S107870292**
SSW **601, 603, 605 E LINCOLN AVE** **N/A**
1/2-1 **GOSHEN, IN 46526**
0.665 mi.
3510 ft. **Site 1 of 3 in cluster N**

Relative: IN BROWNFIELD:
Lower Name: COMMERCIAL/INDUSTRIAL PROPERTY
Actual: Address: 601, 603, 605 E LINCOLN AVE
790 ft. City,State,Zip: GOSHEN, IN 46526
 Facility ID: 4040053
 Project Manager: William Wieringa
 AI Id: 36686
 Financial Assistance: Assessment Grant applicant
 Other Assistance: Not reported
 ERC Not Required: NR
 Land Use Restriction: Not reported
 Recordation Date or Letter: Not reported

N68 **COMMERCIAL INDUSTRIAL PROPERTY** **FINDS** **1016810487**
SSW **601 603 605 E LINCOLN AVE** **N/A**
1/2-1 **GOSHEN, IN 46528**
0.665 mi.
3510 ft. **Site 2 of 3 in cluster N**

Relative: FINDS:
Lower Registry ID: 110058648977
Actual:
790 ft. Click Here:
 Environmental Interest/Information System:
 STATE MASTER

[Click this hyperlink](#) while viewing on your computer to access additional FINDS: detail in the EDR Site Report.

O69 **317 CRESCENT ST** **IN ASBESTOS** **S125205974**
WSW **GOSHEN, IN** **N/A**
1/2-1
0.668 mi.
3529 ft. **Site 1 of 2 in cluster O**

Relative: ASBESTOS:
Lower Notification Number: 16844
Actual: Name: Not reported
804 ft. Address: 317 CRESCENT ST
 City,State,Zip: GOSHEN, IN
 Removal Name: Not reported
 Demolition Name: Not reported
 Notice Type: Original
 Owner: Haley & Aldrich
 Demolition Renovation Postmark: Demolition
 Fax Date: 08-MAR-10
 Start Date: Not reported
 End Date: Not reported
 Year: Not reported
 Inspection Date: Not reported
 Inspector: Not reported
 Warning Date: Not reported

MAP FINDINGS

Map ID Direction Distance Elevation		Database(s)	EDR ID Number EPA ID Number
--	--	-------------	--------------------------------

P70 WSW 1/2-1 0.677 mi. 3576 ft.	MR. RONALD E. DAVIDHIZAR 203 MIDDLEBURY STREET GOSHEN, IN 46528 Site 1 of 3 in cluster P	FINDS	1023202562 N/A
---	---	--------------	---------------------------------

Relative: FINDS:
Lower Registry ID: 110064837663

Actual: Click Here:
812 ft.

Environmental Interest/Information System:

ICIS (Integrated Compliance Information System) is the Integrated Compliance Information System and provides a database that, when complete, will contain integrated Enforcement and Compliance information across most of EPA's programs. The vision for ICIS is to replace EPA's independent databases that contain Enforcement data with a single repository for that information. Currently, ICIS contains all Federal Administrative and Judicial enforcement actions. This information is maintained in ICIS by EPA in the Regional offices and it Headquarters. A future release of ICIS will replace the Permit Compliance System (PCS) which supports the NPDES and will integrate that information with Federal actions already in the system. ICIS also has the capability to track other activities occurring in the Region that support Compliance and Enforcement programs. These include; Incident Tracking, Compliance Assistance, and Compliance Monitoring.

[Click this hyperlink](#) while viewing on your computer to access additional FINDS: detail in the EDR Site Report.

Q71 NE 1/2-1 0.680 mi. 3590 ft.	ELMER E STEALY 18118 CR 22 GOSHEN, IN 46528 Site 1 of 2 in cluster Q	FINDS	1016819209 N/A
--	---	--------------	---------------------------------

Relative: FINDS:
Higher Registry ID: 110058778933

Actual: Click Here:
859 ft.

Environmental Interest/Information System:
 STATE MASTER

[Click this hyperlink](#) while viewing on your computer to access additional FINDS: detail in the EDR Site Report.

Q72 NE 1/2-1 0.680 mi. 3590 ft.	ELMER E STEALY 18118 CR 22 GOSHEN, IN 46526 Site 2 of 2 in cluster Q	IN UST	U003951359 N/A
--	---	---------------	---------------------------------

Relative: UST:
Higher Name: ELMER E STEALY
Actual: Address: 18118 CR 22
859 ft. City,State,Zip: GOSHEN, IN 46526
 Facility ID: 536
 Owner Id: 1624
 Company Name: Elmer E Stealy
 Mailing Address: 18118 Cr 22

Map ID
Direction
Distance
Elevation

MAP FINDINGS

Site

Database(s)

EDR ID Number
EPA ID Number

ELMER E STEALY (Continued)

U003951359

Mailing Address 2: Not reported
Mailing City,St,Zip: Goshen, IN 46526

Tank Number: 1
AI ID: 35385
TRACS Tank Number: 1C1
Tank Status: Permanently Out of Service
Install Date: Not reported
Tank Capacity: 1000
Substance Desc: Diesel
Closed Date: 12/31/1988

P73
WSW
1/2-1
0.682 mi.
3602 ft.

MDK CORP BONTRAGER MOBIL
201 MIDDLEBURY ST
GOSHEN, IN 46526

IN UST **U003093934**
N/A

Site 2 of 3 in cluster P

Relative:
Lower

UST:
Name: MDK CORP BONTRAGER MOBIL
Address: 201 MIDDLEBURY ST
City,State,Zip: GOSHEN, IN 46526
Facility ID: 9064
Owner Id: 11049
Company Name: C & J Realty
Mailing Address: 415 New St Po Box 96
Mailing Address 2: Not reported
Mailing City,St,Zip: Goshen, IN 46526

Actual:
810 ft.

Tank Number: 1
AI ID: 32489
TRACS Tank Number: 1C1
Tank Status: Permanently Out of Service
Install Date: Not reported
Tank Capacity: 5000
Substance Desc: Gasoline
Closed Date: Not reported

Name: MDK CORP BONTRAGER MOBIL
Address: 201 MIDDLEBURY ST
City,State,Zip: GOSHEN, IN 46526

Tank Number: 2
AI ID: 32489
TRACS Tank Number: 2C1
Tank Status: Permanently Out of Service
Install Date: Not reported
Tank Capacity: 5000
Substance Desc: Gasoline
Closed Date: Not reported

Name: MDK CORP BONTRAGER MOBIL
Address: 201 MIDDLEBURY ST
City,State,Zip: GOSHEN, IN 46526

Tank Number: 3
AI ID: 32489
TRACS Tank Number: 3C1

Map ID
Direction
Distance
Elevation

MAP FINDINGS

Site

Database(s)

EDR ID Number
EPA ID Number

MDK CORP BONTRAGER MOBIL (Continued)

U003093934

Tank Status: Permanently Out of Service

Install Date: Not reported
Tank Capacity: 5000
Substance Desc: Gasoline
Closed Date: Not reported

Name: MDK CORP BONTRAGER MOBIL
Address: 201 MIDDLEBURY ST
City,State,Zip: GOSHEN, IN 46526

Tank Number: 4
AI ID: 32489
TRACS Tank Number: 4C1

Tank Status: Permanently Out of Service

Install Date: Not reported
Tank Capacity: 6000
Substance Desc: Other
Closed Date: Not reported

Name: MDK CORP BONTRAGER MOBIL
Address: 201 MIDDLEBURY ST
City,State,Zip: GOSHEN, IN 46526

Tank Number: 5
AI ID: 32489
TRACS Tank Number: 5C1

Tank Status: Permanently Out of Service

Install Date: Not reported
Tank Capacity: 8000
Substance Desc: Other
Closed Date: Not reported

P74
WSW
1/2-1
0.682 mi.
3602 ft.
Relative:
Lower
Actual:
810 ft.

MDK CORP BONTRAGER OIL
201 MIDDLEBURY ST
GOSHEN, IN 46528

FINDS 1005601299
N/A

Site 3 of 3 in cluster P

FINDS:
Registry ID: 110012028956

Click Here:

Environmental Interest/Information System:

IN-FRS (Indiana - Facility Registry System). The Indiana Department of Environmental Management (I-DEM) has implemented the Indiana-Facility Registry System (I-FRS). The I-FRS provides the interface and processes to link facility data monitored by multiple State and EPA program systems. In addition, I-FRS enables IDEM to reconcile environmental data and exchange it with EPA FRS using the electronic data exchange over the Network Node.

STATE MASTER

[Click this hyperlink](#) while viewing on your computer to access additional FINDS: detail in the EDR Site Report.

Map ID
Direction
Distance
Elevation

MAP FINDINGS

Site

Database(s)

EDR ID Number
EPA ID Number

O75
WSW
1/2-1
0.684 mi.
3609 ft.

401 CRESCENT ST
GOSHEN, IN
Site 2 of 2 in cluster O

IN ASBESTOS **S125205993**
N/A

Relative:
Lower
Actual:
802 ft.

ASBESTOS:
Notification Number: 16864
Name: Not reported
Address: 401 CRESCENT ST
City,State,Zip: GOSHEN, IN
Removal Name: Not reported
Demolition Name: Not reported
Notice Type: Original
Owner: Haley & Aldrich
Demolition Renovation Postmark: Demolition
Fax Date: 08-MAR-10
Start Date: Not reported
End Date: Not reported
Year: Not reported
Inspection Date: Not reported
Inspector: Not reported
Warning Date: Not reported

N76
SSW
1/2-1
0.687 mi.
3627 ft.

620 EAST LINCOLN AVENUE
GOSHEN, IN 46520
Site 3 of 3 in cluster N

IN SPILLS **S104902488**
N/A

Relative:
Lower
Actual:
793 ft.

SPILL:
Name: Not reported
Address: 620 EAST LINCOLN AVENUE
City,State,Zip: GOSHEN, IN 46520
Facility ID: 199402096
Incident Date: Not reported
Report Date: 02/15/1994
Material: Petroleum @ Benzene Cont
Spill Source: Commercial
Recovered Amount: 0
Recovered Units: Gallons
Spilled Amount: 0
Spilled Units: Gallons
Contained: N
Water Affected: Ground Water
Spill Type: Hazardous
Area Affected: Undetermined
Fish Killed: 0
Water Supply Affected: Not reported
Public Intake: U
Incident Status: Not reported

MAP FINDINGS

Map ID
Direction
Distance
Elevation

Site

Database(s)

EDR ID Number
EPA ID Number

R77
North
1/2-1
0.688 mi.
3633 ft.

MAPLECREST GOLF CLUB
611 HACKETT RD
GOSHEN, IN 46528
Site 1 of 3 in cluster R

FINDS 1005594911
N/A

Relative:
Higher
Actual:
858 ft.

FINDS:
Registry ID: 110012027109

Click Here:

Environmental Interest/Information System:
IN-FRS (Indiana - Facility Registry System). The Indiana Department of Environmental Management (I-DEM) has implemented the Indiana-Facility Registry System (I-FRS). The I-FRS provides the interface and processes to link facility data monitored by multiple State and EPA program systems. In addition, I-FRS enables IDEM to reconcile environmental data and exchange it with EPA FRS using the electronic data exchange over the Network Node.
STATE MASTER

[Click this hyperlink](#) while viewing on your computer to access additional FINDS: detail in the EDR Site Report.

R78
North
1/2-1
0.688 mi.
3633 ft.

MAPLECREST CC INC
611 HACKETT RD
GOSHEN, IN 46526
Site 2 of 3 in cluster R

IN UST U004020631
N/A

Relative:
Higher
Actual:
858 ft.

UST:
Name: MAPLECREST CC INC
Address: 611 HACKETT RD
City,State,Zip: GOSHEN, IN 46526
Facility ID: 16731
Owner Id: 2032
Company Name: Maplecrest C C Inc
Mailing Address: 611 Hackett Rd 60870 Sr 15
Mailing Address 2: Not reported
Mailing City,St,Zip: Goshen, IN 46526

Tank Number: 1
AI ID: 32315
TRACS Tank Number: 1C1
Tank Status: Permanently Out of Service
Install Date: Not reported
Tank Capacity: 400
Substance Desc: Gasoline
Closed Date: 09/20/1990

Name: MAPLECREST CC INC
Address: 611 HACKETT RD
City,State,Zip: GOSHEN, IN 46526

Tank Number: 1
AI ID: 32315
TRACS Tank Number: 1C1
Tank Status: Permanently Out of Service
Install Date: Not reported
Tank Capacity: 550
Substance Desc: Gasoline

Map ID
Direction
Distance
Elevation

MAP FINDINGS

Site

Database(s)

EDR ID Number
EPA ID Number

MAPLECREST CC INC (Continued)

U004020631

Closed Date: 02/01/1989

R79
North
1/2-1
0.688 mi.
3633 ft.

JEREL E WENGER
611 HACKETT RD
GOSHEN, IN 46528

IN OISC S118686978
N/A

Site 3 of 3 in cluster R

Relative:
Higher
Actual:
858 ft.

OISC:
Name: CODY L VANDERREYDEN
Secondary Business Name: Not reported
Address: 611 HACKETT RD
City,State,Zip: GOSHEN, IN 46528
Status: Active
Categories: 3B-Turf Pest Management
Result: Pass
Credits Acquired: 0
Credits Required: 20
Credits Needed: 20
Credits Needed By: 12/31/2024
Meeting ID: Not reported
Date Attended: Not reported
Meeting CAT: Not reported
Meeting Name: Not reported
Course Credits: Not reported
Earned Credits: Not reported
Program Type: Not For Hire Applicator
License Expire Date: 12/31/2022
Mailing Address 1: Not reported
Mailing Address 2: Not reported
Mailing City: Not reported
Mailing State: Not reported
Mailing Zip: Not reported
Mailing County: Not reported
Program Email: MAPLECRESTCC@MAPLENET.NET

Name: JEREL E WENGER
Secondary Business Name: Not reported
Address: 611 HACKETT RD
City,State,Zip: GOSHEN, IN 46528
Status: Active
Categories: 3B-Turf Pest Management
Result: Pass
Credits Acquired: 0
Credits Required: 20
Credits Needed: 20
Credits Needed By: 12/31/2024
Meeting ID: Not reported
Date Attended: Not reported
Meeting CAT: Not reported
Meeting Name: Not reported
Course Credits: Not reported
Earned Credits: Not reported
Program Type: Not For Hire Applicator
License Expire Date: 12/31/2022
Mailing Address 1: Not reported
Mailing Address 2: Not reported
Mailing City: Not reported

Map ID
Direction
Distance
Elevation

MAP FINDINGS

Site

Database(s)

EDR ID Number
EPA ID Number

JEREL E WENGER (Continued)

S118686978

Mailing State: Not reported
Mailing Zip: Not reported
Mailing County: Not reported
Program Email: JERRYWENGER1@MSN.COM

Name: DEVIN S SOLOVEY
Secondary Business Name: Not reported
Address: 611 HACKETT RD
City,State,Zip: GOSHEN, IN 46528
Status: Active
Categories: 3B-Turf Pest Management
Result: Pass
Credits Acquired: 0
Credits Required: 20
Credits Needed: 20
Credits Needed By: 12/31/2023
Meeting ID: Not reported
Date Attended: Not reported
Meeting CAT: Not reported
Meeting Name: Not reported
Course Credits: Not reported
Earned Credits: Not reported
Program Type: Not For Hire Applicator
License Expire Date: 12/31/2022
Mailing Address 1: Not reported
Mailing Address 2: Not reported
Mailing City: Not reported
Mailing State: Not reported
Mailing Zip: Not reported
Mailing County: Not reported
Program Email: dsoloveymcc@gmail.com

S80
SE
1/2-1
0.691 mi.
3651 ft.

SPEEDWAY 6666
1906 E LINCOLN WAY
GOSHEN, IN 46526
Site 1 of 2 in cluster S

FINDS 1008219518
ECHO N/A

Relative:
Lower
Actual:
818 ft.

FINDS:
Registry ID: 110022437610

Click Here:

Environmental Interest/Information System:

RCRAInfo is a national information system that supports the Resource Conservation and Recovery Act (RCRA) program through the tracking of events and activities related to facilities that generate, transport, and treat, store, or dispose of hazardous waste. RCRAInfo allows RCRA program staff to track the notification, permit, compliance, and corrective action activities required under RCRA.
STATE MASTER

Click this hyperlink while viewing on your computer to access additional FINDS: detail in the EDR Site Report.

ECHO:

Envid: 1008219518
Registry ID: 110022437610
DFR URL: <http://echo.epa.gov/detailed-facility-report?fid=110022437610>

Map ID
 Direction
 Distance
 Elevation

MAP FINDINGS

Site

Database(s)

EDR ID Number
 EPA ID Number

SPEEDWAY 6666 (Continued)

1008372966

Management Desc: Not reported
 Waste Code: Not reported
 Rejected: Not reported
 Returned: Not reported

T82
SSW
1/2-1
0.694 mi.
3663 ft.

HOOSIER INTERIOR DOORS, INC
523 E LINCOLN
GOSHEN, IN 46528

RCRA NonGen / NLR
FINDS
ECHO
IN MANIFEST

1000280568
IND982072480

Site 1 of 3 in cluster T

Relative:
Lower
Actual:
793 ft.

RCRA NonGen / NLR:
 Date Form Received by Agency: 19990326
 Handler Name: MILLER BODY AND PAINT
 Handler Address: 523 E LINCOLN
 Handler City,State,Zip: GOSHEN, IN 46526
 EPA ID: IND982072480
 Contact Name: ORIS MILLER
 Contact Address: 523 E LINCOLN
 Contact City,State,Zip: GOSHEN, IN 46526
 Contact Telephone: 219-534-1636
 Contact Fax: Not reported
 Contact Email: Not reported
 Contact Title: Not reported
 EPA Region: 05
 Land Type: Not reported
 Federal Waste Generator Description: Not a generator, verified
 Non-Notifier: Not reported
 Biennial Report Cycle: Not reported
 Accessibility: Not reported
 Active Site Indicator: Not reported
 State District Owner: Not reported
 State District: Not reported
 Mailing Address: 523 E LINCOLN
 Mailing City,State,Zip: GOSHEN, IN 46526
 Owner Name: MILLER ORIS
 Owner Type: Private
 Operator Name: NAME NOT REPORTED
 Operator Type: Private
 Short-Term Generator Activity: No
 Importer Activity: No
 Mixed Waste Generator: No
 Transporter Activity: No
 Transfer Facility Activity: No
 Recycler Activity with Storage: No
 Small Quantity On-Site Burner Exemption: No
 Smelting Melting and Refining Furnace Exemption: No
 Underground Injection Control: No
 Off-Site Waste Receipt: No
 Universal Waste Indicator: No
 Universal Waste Destination Facility: No
 Federal Universal Waste: No
 Active Site Fed-Reg Treatment Storage and Disposal Facility: Not reported
 Active Site Converter Treatment storage and Disposal Facility: Not reported
 Active Site State-Reg Treatment Storage and Disposal Facility: Not reported
 Active Site State-Reg Handler: ---
 Federal Facility Indicator: Not reported
 Hazardous Secondary Material Indicator: NN

Map ID
 Direction
 Distance
 Elevation

MAP FINDINGS

Site

Database(s)

EDR ID Number
 EPA ID Number

HOOSIER INTERIOR DOORS, INC (Continued)

1000280568

Sub-Part K Indicator:	Not reported
Commercial TSD Indicator:	No
Treatment Storage and Disposal Type:	Not reported
2018 GPRA Permit Baseline:	Not on the Baseline
2018 GPRA Renewals Baseline:	Not on the Baseline
Permit Renewals Workload Universe:	Not reported
Permit Workload Universe:	Not reported
Permit Progress Universe:	Not reported
Post-Closure Workload Universe:	Not reported
Closure Workload Universe:	Not reported
202 GPRA Corrective Action Baseline:	No
Corrective Action Workload Universe:	No
Subject to Corrective Action Universe:	No
Non-TSDFs Where RCRA CA has Been Imposed Universe:	No
TSDFs Potentially Subject to CA Under 3004 (u)/(v) Universe:	No
TSDFs Only Subject to CA under Discretionary Auth Universe:	No
Corrective Action Priority Ranking:	No NCAPS ranking
Environmental Control Indicator:	No
Institutional Control Indicator:	No
Human Exposure Controls Indicator:	N/A
Groundwater Controls Indicator:	N/A
Operating TSDF Universe:	Not reported
Full Enforcement Universe:	Not reported
Significant Non-Complier Universe:	No
Unaddressed Significant Non-Complier Universe:	No
Addressed Significant Non-Complier Universe:	No
Significant Non-Complier With a Compliance Schedule Universe:	No
Financial Assurance Required:	Not reported
Handler Date of Last Change:	20150414
Recognized Trader-Importer:	No
Recognized Trader-Exporter:	No
Importer of Spent Lead Acid Batteries:	No
Exporter of Spent Lead Acid Batteries:	No
Recycler Activity Without Storage:	Not reported
Manifest Broker:	Not reported
Sub-Part P Indicator:	No

Hazardous Waste Summary:

Waste Code: D000
 Waste Description: Not Defined

Waste Code: D001
 Waste Description: IGNITABLE WASTE

Waste Code: F003
 Waste Description: THE FOLLOWING SPENT NONHALOGENATED SOLVENTS: XYLENE, ACETONE, ETHYL ACETATE, ETHYL BENZENE, ETHYL ETHER, METHYL ISOBUTYL KETONE, N-BUTYL ALCOHOL, CYCLOHEXANONE, AND METHANOL; ALL SPENT SOLVENT MIXTURES/BLENDS CONTAINING, BEFORE USE, ONLY THE ABOVE SPENT NONHALOGENATED SOLVENTS; AND ALL SPENT SOLVENT MIXTURES/BLENDS CONTAINING, BEFORE USE, ONE OR MORE OF THE ABOVE NONHALOGENATED SOLVENTS, AND A TOTAL OF TEN PERCENT OR MORE (BY VOLUME) OF ONE OR MORE OF THOSE SOLVENTS LISTED IN F001, F002, F004, AND F005; AND STILL BOTTOMS FROM THE RECOVERY OF THESE SPENT SOLVENTS AND SPENT SOLVENT MIXTURES.

Map ID
Direction
Distance
Elevation

MAP FINDINGS

Site

Database(s)

EDR ID Number
EPA ID Number

HOOSIER INTERIOR DOORS, INC (Continued)

1000280568

Waste Code: F005
Waste Description: THE FOLLOWING SPENT NONHALOGENATED SOLVENTS: TOLUENE, METHYL ETHYL KETONE, CARBON DISULFIDE, ISOBUTANOL, PYRIDINE, BENZENE, 2-ETHOXYETHANOL, AND 2-NITROPROPANE; ALL SPENT SOLVENT MIXTURES/BLENDS CONTAINING, BEFORE USE, A TOTAL OF TEN PERCENT OR MORE (BY VOLUME) OF ONE OR MORE OF THE ABOVE NONHALOGENATED SOLVENTS OR THOSE SOLVENTS LISTED IN F001, F002, OR F004; AND STILL BOTTOMS FROM THE RECOVERY OF THESE SPENT SOLVENTS AND SPENT SOLVENT MIXTURES.

Handler - Owner Operator:

Owner/Operator Indicator:	Operator
Owner/Operator Name:	NAME NOT REPORTED
Legal Status:	Private
Date Became Current:	Not reported
Date Ended Current:	Not reported
Owner/Operator Address:	ADDRESS NOT REPORTED
Owner/Operator City,State,Zip:	CITY NOT REPORTED, AK 99998
Owner/Operator Telephone:	312-555-1212
Owner/Operator Telephone Ext:	Not reported
Owner/Operator Fax:	Not reported
Owner/Operator Email:	Not reported

Owner/Operator Indicator:	Owner
Owner/Operator Name:	MILLER ORIS
Legal Status:	Private
Date Became Current:	Not reported
Date Ended Current:	Not reported
Owner/Operator Address:	ADDRESS NOT REPORTED
Owner/Operator City,State,Zip:	CITY NOT REPORTED, AK 99998
Owner/Operator Telephone:	312-555-1212
Owner/Operator Telephone Ext:	Not reported
Owner/Operator Fax:	Not reported
Owner/Operator Email:	Not reported

Historic Generators:

Receive Date:	19990326
Handler Name:	MILLER BODY AND PAINT
Federal Waste Generator Description:	Not a generator, verified
State District Owner:	Not reported
Large Quantity Handler of Universal Waste:	No
Recognized Trader Importer:	No
Recognized Trader Exporter:	No
Spent Lead Acid Battery Importer:	No
Spent Lead Acid Battery Exporter:	No
Current Record:	Yes
Non Storage Recycler Activity:	Not reported
Electronic Manifest Broker:	Not reported

List of NAICS Codes and Descriptions:

NAICS Codes:	No NAICS Codes Found
--------------	----------------------

Facility Has Received Notices of Violations:

Violations:	No Violations Found
-------------	---------------------

Map ID
Direction
Distance
Elevation

MAP FINDINGS

Site

Database(s)

EDR ID Number
EPA ID Number

HOOSIER INTERIOR DOORS, INC (Continued)

1000280568

Evaluation Action Summary:

Evaluations: No Evaluations Found

FINDS:

Registry ID: 110009568850

Click Here:

Environmental Interest/Information System:

IN-FRS (Indiana - Facility Registry System). The Indiana Department of Environmental Management (I-DEM) has implemented the Indiana-Facility Registry System (I-FRS). The I-FRS provides the interface and processes to link facility data monitored by multiple State and EPA program systems. In addition, I-FRS enables IDEM to reconcile environmental data and exchange it with EPA FRS using the electronic data exchange over the Network Node.

RCRAInfo is a national information system that supports the Resource Conservation and Recovery Act (RCRA) program through the tracking of events and activities related to facilities that generate, transport, and treat, store, or dispose of hazardous waste. RCRAInfo allows RCRA program staff to track the notification, permit, compliance, and corrective action activities required under RCRA.

STATE MASTER

[Click this hyperlink](#) while viewing on your computer to access additional FINDS: detail in the EDR Site Report.

ECHO:

Envid: 1000280568
Registry ID: 110009568850
DFR URL: <http://echo.epa.gov/detailed-facility-report?fid=110009568850>
Name: HOOSIER INTERIOR DOORS, INC
Address: 523 E LINCOLN
City,State,Zip: GOSHEN, IN 46528

IN MANIFEST:

Name: MILLER BODY & PAINT
Address: 523 E LINCOLN
City,State,Zip: GOSHEN, IN 46526
Year: Not reported
EPA ID: IND982072480
Tons Generated: Not reported
Tons Shipped OffSite: Not reported
Report Type: Not reported
Page No: Not reported
Waste Desc: Not reported
UOM: Not reported
TSDf EPAID: Not reported
Management code: Not reported
Management Desc: Not reported
Waste Code: Not reported
Rejected: Not reported
Returned: Not reported

Manifest Handler:

EPA Id #: IND982072480

Map ID
Direction
Distance
Elevation

MAP FINDINGS

Site

Database(s)

EDR ID Number
EPA ID Number

HOOSIER INTERIOR DOORS, INC (Continued)

1000280568

Generator Type: Not reported
Generator Status: 1
Transporter Type: Code no longer valid
Transporter Status: Non Active
TSD Type: Not reported
TSD Status: Not reported
Handler Mailing Address: 523 E LINCOLN
Handler Mailing City/State/Zip: GOSHEN, IN 46526
Contact Name: DRIS MILLER
Contact Telephone: 574-534-1636
Contact Type: Environmental Coordinator

Name: MILLER BODY & PAINT
Address: 523 E LINCOLN
City,State,Zip: GOSHEN, IN 46526
Year: Not reported
EPA ID: IND982072480
Tons Generated: Not reported
Tons Shipped OffSite: Not reported
Report Type: Not reported
Page No: Not reported
Waste Desc: Not reported
UOM: Not reported
TSDF EPAID: Not reported
Management code: Not reported
Management Desc: Not reported
Waste Code: Not reported
Rejected: Not reported
Returned: Not reported

Name: MILLER BODY & PAINT
Address: 523 E LINCOLN
City,State,Zip: GOSHEN, IN 46526
Year: Not reported
EPA ID: IND982072480
Tons Generated: Not reported
Tons Shipped OffSite: Not reported
Report Type: Not reported
Page No: Not reported
Waste Desc: Not reported
UOM: Not reported
TSDF EPAID: Not reported
Management code: Not reported
Management Desc: Not reported
Waste Code: Not reported
Rejected: Not reported
Returned: Not reported

Map ID
 Direction
 Distance
 Elevation

MAP FINDINGS

Site

Database(s)

EDR ID Number
 EPA ID Number

T83
SSW
1/2-1
0.694 mi.
3663 ft.

HOOSIER INTERIOR DOOR
523 E LINCOLN
GOSHEN, IN 46528

RCRA-VSQG **1004700205**
IN MANIFEST **INR000012963**

Site 2 of 3 in cluster T

Relative:
Lower

RCRA-VSQG:

Actual:
793 ft.

Date Form Received by Agency:	19980804
Handler Name:	HOOSIER INTERIOR DOOR
Handler Address:	523 E LINCOLN
Handler City,State,Zip:	GOSHEN, IN 46528
EPA ID:	INR000012963
Contact Name:	YOST MILLER
Contact Address:	523 E LINCOLN
Contact City,State,Zip:	GOSHEN, IN 46528
Contact Telephone:	219-534-3072
Contact Fax:	Not reported
Contact Email:	Not reported
Contact Title:	Not reported
EPA Region:	05
Land Type:	Private
Federal Waste Generator Description:	Conditionally Exempt Small Quantity Generator
Non-Notifier:	Not reported
Biennial Report Cycle:	Not reported
Accessibility:	Not reported
Active Site Indicator:	Handler Activities
State District Owner:	Not reported
State District:	Not reported
Mailing Address:	523 E LINCOLN
Mailing City,State,Zip:	GOSHEN, IN 46528
Owner Name:	MILLER YOST
Owner Type:	Private
Operator Name:	Not reported
Operator Type:	Not reported
Short-Term Generator Activity:	No
Importer Activity:	No
Mixed Waste Generator:	No
Transporter Activity:	No
Transfer Facility Activity:	No
Recycler Activity with Storage:	No
Small Quantity On-Site Burner Exemption:	No
Smelting Melting and Refining Furnace Exemption:	No
Underground Injection Control:	No
Off-Site Waste Receipt:	No
Universal Waste Indicator:	No
Universal Waste Destination Facility:	No
Federal Universal Waste:	No
Active Site Fed-Reg Treatment Storage and Disposal Facility:	Not reported
Active Site Converter Treatment storage and Disposal Facility:	Not reported
Active Site State-Reg Treatment Storage and Disposal Facility:	Not reported
Active Site State-Reg Handler:	---
Federal Facility Indicator:	Not reported
Hazardous Secondary Material Indicator:	NN
Sub-Part K Indicator:	Not reported
Commercial TSD Indicator:	No
Treatment Storage and Disposal Type:	Not reported
2018 GPRA Permit Baseline:	Not on the Baseline
2018 GPRA Renewals Baseline:	Not on the Baseline
Permit Renewals Workload Universe:	Not reported

Map ID
 Direction
 Distance
 Elevation

MAP FINDINGS

Site

Database(s)

EDR ID Number
 EPA ID Number

HOOSIER INTERIOR DOOR (Continued)

1004700205

Permit Workload Universe:	Not reported
Permit Progress Universe:	Not reported
Post-Closure Workload Universe:	Not reported
Closure Workload Universe:	Not reported
202 GPRA Corrective Action Baseline:	No
Corrective Action Workload Universe:	No
Subject to Corrective Action Universe:	No
Non-TSDFs Where RCRA CA has Been Imposed Universe:	No
TSDFs Potentially Subject to CA Under 3004 (u)/(v) Universe:	No
TSDFs Only Subject to CA under Discretionary Auth Universe:	No
Corrective Action Priority Ranking:	No NCAPS ranking
Environmental Control Indicator:	No
Institutional Control Indicator:	No
Human Exposure Controls Indicator:	N/A
Groundwater Controls Indicator:	N/A
Operating TSDF Universe:	Not reported
Full Enforcement Universe:	Not reported
Significant Non-Complier Universe:	No
Unaddressed Significant Non-Complier Universe:	No
Addressed Significant Non-Complier Universe:	No
Significant Non-Complier With a Compliance Schedule Universe:	No
Financial Assurance Required:	Not reported
Handler Date of Last Change:	20000915
Recognized Trader-Importer:	No
Recognized Trader-Exporter:	No
Importer of Spent Lead Acid Batteries:	No
Exporter of Spent Lead Acid Batteries:	No
Recycler Activity Without Storage:	Not reported
Manifest Broker:	Not reported
Sub-Part P Indicator:	No

Hazardous Waste Summary:

Waste Code: D001
 Waste Description: IGNITABLE WASTE

Waste Code: F003
 Waste Description: THE FOLLOWING SPENT NONHALOGENATED SOLVENTS: XYLENE, ACETONE, ETHYL ACETATE, ETHYL BENZENE, ETHYL ETHER, METHYL ISOBUTYL KETONE, N-BUTYL ALCOHOL, CYCLOHEXANONE, AND METHANOL; ALL SPENT SOLVENT MIXTURES/BLENDS CONTAINING, BEFORE USE, ONLY THE ABOVE SPENT NONHALOGENATED SOLVENTS; AND ALL SPENT SOLVENT MIXTURES/BLENDS CONTAINING, BEFORE USE, ONE OR MORE OF THE ABOVE NONHALOGENATED SOLVENTS, AND A TOTAL OF TEN PERCENT OR MORE (BY VOLUME) OF ONE OR MORE OF THOSE SOLVENTS LISTED IN F001, F002, F004, AND F005; AND STILL BOTTOMS FROM THE RECOVERY OF THESE SPENT SOLVENTS AND SPENT SOLVENT MIXTURES.

Waste Code: F005
 Waste Description: THE FOLLOWING SPENT NONHALOGENATED SOLVENTS: TOLUENE, METHYL ETHYL KETONE, CARBON DISULFIDE, ISOBUTANOL, PYRIDINE, BENZENE, 2-ETHOXYETHANOL, AND 2-NITROPROPANE; ALL SPENT SOLVENT MIXTURES/BLENDS CONTAINING, BEFORE USE, A TOTAL OF TEN PERCENT OR MORE (BY VOLUME) OF ONE OR MORE OF THE ABOVE NONHALOGENATED SOLVENTS OR THOSE SOLVENTS LISTED IN F001, F002, OR F004; AND STILL BOTTOMS FROM THE RECOVERY OF THESE SPENT SOLVENTS AND SPENT SOLVENT MIXTURES.

Map ID
Direction
Distance
Elevation

MAP FINDINGS

Site

Database(s)

EDR ID Number
EPA ID Number

HOOSIER INTERIOR DOOR (Continued)

1004700205

Handler - Owner Operator:

Owner/Operator Indicator:	Owner
Owner/Operator Name:	MILLER YOST
Legal Status:	Private
Date Became Current:	Not reported
Date Ended Current:	Not reported
Owner/Operator Address:	523 E LINCOLN
Owner/Operator City,State,Zip:	GOSHEN, IN 46528
Owner/Operator Telephone:	219-534-3072
Owner/Operator Telephone Ext:	Not reported
Owner/Operator Fax:	Not reported
Owner/Operator Email:	Not reported

Historic Generators:

Receive Date:	19980804
Handler Name:	HOOSIER INTERIOR DOOR
Federal Waste Generator Description:	Conditionally Exempt Small Quantity Generator
State District Owner:	Not reported
Large Quantity Handler of Universal Waste:	No
Recognized Trader Importer:	No
Recognized Trader Exporter:	No
Spent Lead Acid Battery Importer:	No
Spent Lead Acid Battery Exporter:	No
Current Record:	Yes
Non Storage Recycler Activity:	Not reported
Electronic Manifest Broker:	Not reported

List of NAICS Codes and Descriptions:

NAICS Codes:	No NAICS Codes Found
--------------	----------------------

Facility Has Received Notices of Violations:

Violations:	No Violations Found
-------------	---------------------

Evaluation Action Summary:

Evaluations:	No Evaluations Found
--------------	----------------------

IN MANIFEST:

Name:	HOOSIER INTERIOR DOOR
Address:	523 E LINCOLN
City,State,Zip:	GOSHEN, IN 46528
Year:	Not reported
EPA ID:	INR000012963
Tons Generated:	Not reported
Tons Shipped OffSite:	Not reported
Report Type:	Not reported
Page No:	Not reported
Waste Desc:	Not reported
UOM:	Not reported
TSDf EPAID:	Not reported
Management code:	Not reported
Management Desc:	Not reported
Waste Code:	Not reported
Rejected:	Not reported

Map ID
Direction
Distance
Elevation

MAP FINDINGS

Site

Database(s)

EDR ID Number
EPA ID Number

HOOSIER INTERIOR DOOR (Continued)

1004700205

Returned: Not reported

Manifest Handler:
EPA Id #: INR000012963
Generator Type: CEG
Generator Status: Active Handler
Transporter Type: Code no longer valid
Transporter Status: Non Active
TSD Type: Not reported
TSD Status: Not reported
Handler Mailing Address: 523 E LINCOLN
Handler Mailing City/State/Zip: GOSHEN, IN 46528
Contact Name: YOST MILLER
Contact Telephone: 574-534-3072
Contact Type: Environmental Coordinator

Name: HOOSIER INTERIOR DOOR
Address: 523 E LINCOLN
City,State,Zip: GOSHEN, IN 46528
Year: Not reported
EPA ID: INR000012963
Tons Generated: Not reported
Tons Shipped OffSite: Not reported
Report Type: Not reported
Page No: Not reported
Waste Desc: Not reported
UOM: Not reported
TSDF EPAID: Not reported
Management code: Not reported
Management Desc: Not reported
Waste Code: Not reported
Rejected: Not reported
Returned: Not reported

Name: HOOSIER INTERIOR DOOR
Address: 523 E LINCOLN
City,State,Zip: GOSHEN, IN 46528
Year: Not reported
EPA ID: INR000012963
Tons Generated: Not reported
Tons Shipped OffSite: Not reported
Report Type: Not reported
Page No: Not reported
Waste Desc: Not reported
UOM: Not reported
TSDF EPAID: Not reported
Management code: Not reported
Management Desc: Not reported
Waste Code: Not reported
Rejected: Not reported
Returned: Not reported

MAP FINDINGS

Map ID
Direction
Distance
Elevation

Site

Database(s)

EDR ID Number
EPA ID Number

T84 **HOOSIER INTERIOR DOORS, INC**
SSW **523 E LINCOLN AVE**
1/2-1 **GOSHEN, IN 46528**
0.694 mi.
3663 ft. **Site 3 of 3 in cluster T**

IN AIRS **S108483705**
N/A

Relative: AIRS:
Lower Name: HOOSIER INTERIOR DOORS, INC
City,State,Zip: GOSHEN, IN 46528
Actual: Status: Issued
793 ft. Source ID: 039-00304
Responsible Official Name: Kathy Moore
Responsible Official Phone: 317-233-0871
SIC Code: Not reported
Permit ID: 039-4714-00304 (No Electronic File Exists)
Permit Level: Construction
Subtype Qualifier: Registration
Issue Date: 02/02/1996
End Date: Not reported
Source Contact: Not reported
Application Received Start Date: 07/20/1995
Application Received End Date: Not reported
Public Notice Begins Start Date: Not reported
Public Notice Begins End Date: Not reported
Proposed Internet Upload Start Date: Not reported
Proposed Internet Upload End Date: Not reported

U85 **ELKHART COUNTY FARM BUREAU COOPERATIVE ASSOCIATION**
SSW **606 E LINCOLN AVE**
1/2-1 **GOSHEN, IN 46526**
0.700 mi.
3695 ft. **Site 1 of 4 in cluster U**

FINDS **1016823352**
N/A

Relative: FINDS:
Lower Registry ID: 110058840786
Actual:
795 ft. Click Here:
Environmental Interest/Information System:
STATE MASTER

Click this hyperlink while viewing on your computer to access additional FINDS: detail in the EDR Site Report.

86 **DRUG LAB CLEANUP**
West **807 N MAIN ST**
1/2-1 **GOSHEN, IN 46528**
0.704 mi.
3716 ft.

IN CDL **S116678742**
N/A

Relative: CDL:
Higher
Actual:
836 ft.

Map ID
 Direction
 Distance
 Elevation

MAP FINDINGS

Site

Database(s)

EDR ID Number
 EPA ID Number

JOHN WOJTILA, GOSHEN BTS RETAIL LLC (Continued)

S125402241

Waterbody: Not reported
 Total Actual Average Flow (MGD): Not reported
 Total App. Design Flow (MGD): Not reported
 FRS HUC Code: 04050001
 Latitude In Decimal Degrees: 41.6007222
 Longitude In Decimal Degrees: -85.833278

90
SSE
1/2-1
0.709 mi.
3742 ft.

300 SOUTH 21ST
GOSHEN, IN 46526

IN SPILLS

S104902539

N/A

Relative:
Lower

SPILL:

Actual:
799 ft.

Name: Not reported
 Address: 300 SOUTH 21ST
 City,State,Zip: GOSHEN, IN 46526
 Facility ID: 199404010
 Incident Date: 04/02/1994
 Report Date: 04/02/1994
 Material: Heating Oil
 Spill Source: Commercial
 Recovered Amount: 130
 Recovered Units: Gallons
 Spilled Amount: 130
 Spilled Units: Gallons
 Contained: Y
 Water Affected: None
 Spill Type: Spill
 Area Affected: 52 Sq Ft
 Fish Killed: 0
 Water Supply Affected: Not reported
 Public Intake: N
 Incident Status: Not reported

U91
SSW
1/2-1
0.713 mi.
3767 ft.

OK MARKETING SUPERFUND SITE

525 EAST LINCOLN
GOSHEN, IN 46528

FINDS **1016093989**

ECHO **N/A**

Site 2 of 4 in cluster U

Relative:
Lower

FINDS:

Actual:
795 ft.

Registry ID: 110003115593

Click Here:

Environmental Interest/Information System:

IN-FRS (Indiana - Facility Registry System). The Indiana Department of Environmental Management (I-DEM) has implemented the Indiana-Facility Registry System (I-FRS). The I-FRS provides the interface and processes to link facility data monitored by multiple State and EPA program systems. In addition, I-FRS enables IDEM to reconcile environmental data and exchange it with EPA FRS using the electronic data exchange over the Network Node.

RCRAInfo is a national information system that supports the Resource Conservation and Recovery Act (RCRA) program through the tracking of events and activities related to facilities that generate, transport,

Map ID
 Direction
 Distance
 Elevation

MAP FINDINGS

Site

Database(s)

EDR ID Number
 EPA ID Number

OK MARKETING SUPERFUND SITE (Continued)

1016093989

and treat, store, or dispose of hazardous waste. RCRAInfo allows RCRA program staff to track the notification, permit, compliance, and corrective action activities required under RCRA.

[Click this hyperlink](#) while viewing on your computer to access additional FINDS: detail in the EDR Site Report.

ECHO:

Envid: 1016093989
 Registry ID: 110003115593
 DFR URL: <http://echo.epa.gov/detailed-facility-report?fid=110003115593>
 Name: OK MARKETING SUPERFUND SITE
 Address: 525 EAST LINCOLN
 City,State,Zip: GOSHEN, IN 46528

U92
SSW
1/2-1
0.713 mi.
3767 ft.

COBBUM & SCHULTZ
525 E LINCOLN AVE
GOSHEN, IN 46528
Site 3 of 4 in cluster U

FINDS 1016816808
N/A

Relative:
Lower
Actual:
795 ft.

FINDS:
 Registry ID: 110058743588

Click Here:
 Environmental Interest/Information System:
 STATE MASTER

[Click this hyperlink](#) while viewing on your computer to access additional FINDS: detail in the EDR Site Report.

U93
SSW
1/2-1
0.713 mi.
3767 ft.

525 EAST LINCOLN AVE
GOSHEN, IN 46526
Site 4 of 4 in cluster U

IN SPILLS S104902121
N/A

Relative:
Lower
Actual:
795 ft.

SPILL:
 Name: Not reported
 Address: 525 EAST LINCOLN AVE
 City,State,Zip: GOSHEN, IN 46526
 Facility ID: 199204175
 Incident Date: 04/23/1992
 Report Date: 04/23/1992
 Material: Gelcoat/Waste Paint/unk
 Spill Source: Other
 Recovered Amount: 790
 Recovered Units: Gallons
 Spilled Amount: 825
 Spilled Units: Gallons
 Contained: Y
 Water Affected: None
 Spill Type: Spill
 Area Affected: 800 Ft Sq
 Fish Killed: 0
 Water Supply Affected: Not reported
 Public Intake: N

Map ID
 Direction
 Distance
 Elevation

MAP FINDINGS

Site

Database(s)

EDR ID Number
 EPA ID Number

(Continued)

S104902121

Incident Status: Not reported

94
 SW
 1/2-1
 0.714 mi.
 3768 ft.

202 N. COTTAGE AVE
 GOSHEN, IN 46526

IN SPILLS S106745837
 N/A

Relative:
 Lower
 Actual:
 791 ft.

SPILL:
 Name: Not reported
 Address: 202 N. COTTAGE AVE
 City,State,Zip: GOSHEN, IN 46526
 Facility ID: 200411168
 Incident Date: 11/16/2004
 Report Date: 11/23/2004
 Material: cutting oil
 Spill Source: Industrial
 Recovered Amount: Not reported
 Recovered Units: Not reported
 Spilled Amount: 10
 Spilled Units: Gallons
 Contained: Not reported
 Water Affected: ROCK RUN CREEK
 Spill Type: Spill
 Area Affected: local tile
 Fish Killed: Not reported
 Water Supply Affected: Not reported
 Public Intake: N
 Incident Status: Not reported

95
 SSW
 1/2-1
 0.719 mi.
 3798 ft.

OK MARKETING SUPERFUND SITE
 525 EAST LINCOLN
 GOSHEN, IN 46526

SEMS-ARCHIVE 1000665868
 RCRA NonGen / NLR IND984974055

Relative:
 Lower
 Actual:
 795 ft.

SEMS Archive:
 Site ID: 0506743
 EPA ID: IND984974055
 Name: OK MARKETING INCORPORATION
 Address: 525 EAST LINCOLN AVENUE
 Address 2: Not reported
 City,State,Zip: GOSHEN, IN 46526
 Cong District: 03
 FIPS Code: 18039
 FF: N
 NPL: Not on the NPL
 Non NPL Status: NFRAP-Site does not qualify for the NPL based on existing information

SEMS Archive Detail:

Region: 05
 Site ID: 0506743
 EPA ID: IND984974055
 Site Name: OK MARKETING INCORPORATION
 NPL: N
 FF: N
 OU: 00

Map ID
Direction
Distance
Elevation

MAP FINDINGS

Site

Database(s)

EDR ID Number
EPA ID Number

OK MARKETING SUPERFUND SITE (Continued)

1000665868

Action Code: VS
Action Name: ARCH SITE
SEQ: 1
Start Date: Not reported
Finish Date: 1996-10-28 05:00:00
Qual: Not reported
Current Action Lead: EPA Perf In-Hse

Region: 05
Site ID: 0506743
EPA ID: IND984974055
Site Name: OK MARKETING INCORPORATION
NPL: N
FF: N
OU: 00
Action Code: AR
Action Name: ADMIN REC
SEQ: 1
Start Date: 1992-07-08 04:00:00
Finish Date: Not reported
Qual: V
Current Action Lead: EPA Perf

Region: 05
Site ID: 0506743
EPA ID: IND984974055
Site Name: OK MARKETING INCORPORATION
NPL: N
FF: N
OU: 00
Action Code: DS
Action Name: DISCVRY
SEQ: 1
Start Date: 1992-04-24 04:00:00
Finish Date: 1992-04-24 04:00:00
Qual: Not reported
Current Action Lead: EPA Perf

Region: 05
Site ID: 0506743
EPA ID: IND984974055
Site Name: OK MARKETING INCORPORATION
NPL: N
FF: N
OU: 00
Action Code: RV
Action Name: RMVL
SEQ: 1
Start Date: 1992-07-08 04:00:00
Finish Date: 1993-03-02 05:00:00
Qual: C
Current Action Lead: EPA Perf

Region: 05
Site ID: 0506743
EPA ID: IND984974055
Site Name: OK MARKETING INCORPORATION

Map ID
Direction
Distance
Elevation

MAP FINDINGS

Site

Database(s)

EDR ID Number
EPA ID Number

OK MARKETING SUPERFUND SITE (Continued)

1000665868

NPL: N
FF: N
OU: 00
Action Code: EA
Action Name: INT ASSESS
SEQ: 1
Start Date: 1996-08-27 04:00:00
Finish Date: 1996-08-27 04:00:00
Qual: N
Current Action Lead: St Perf

Region: 05
Site ID: 0506743
EPA ID: IND984974055
Site Name: OK MARKETING INCORPORATION
NPL: N
FF: N
OU: 00
Action Code: PA
Action Name: PA
SEQ: 1
Start Date: Not reported
Finish Date: 1996-08-27 04:00:00
Qual: N
Current Action Lead: St Perf

Region: 05
Site ID: 0506743
EPA ID: IND984974055
Site Name: OK MARKETING INCORPORATION
NPL: N
FF: N
OU: 00
Action Code: SI
Action Name: SI
SEQ: 1
Start Date: 1996-08-27 04:00:00
Finish Date: 1996-08-27 04:00:00
Qual: N
Current Action Lead: St Perf

RCRA NonGen / NLR:

Date Form Received by Agency: 20070608
Handler Name: OK MARKETING SUPERFUND SITE
Handler Address: 525 EAST LINCOLN
Handler City,State,Zip: GOSHEN, IN 46526
EPA ID: IND984974055
Contact Name: Not reported
Contact Address: Not reported
Contact City,State,Zip: Not reported
Contact Telephone: Not reported
Contact Fax: Not reported
Contact Email: Not reported
Contact Title: Not reported
EPA Region: 05
Land Type: Not reported

Map ID
 Direction
 Distance
 Elevation

MAP FINDINGS

Site

Database(s)

EDR ID Number
 EPA ID Number

OK MARKETING SUPERFUND SITE (Continued)

1000665868

Federal Waste Generator Description:	Not a generator, verified
Non-Notifier:	Not reported
Biennial Report Cycle:	Not reported
Accessibility:	Not reported
Active Site Indicator:	Not reported
State District Owner:	Not reported
State District:	Not reported
Mailing Address:	77 W JACKSON HSE-5J
Mailing City,State,Zip:	CHICAGO, IL 60604
Owner Name:	OWEN COEBUM
Owner Type:	Private
Operator Name:	Not reported
Operator Type:	Not reported
Short-Term Generator Activity:	No
Importer Activity:	No
Mixed Waste Generator:	No
Transporter Activity:	No
Transfer Facility Activity:	No
Recycler Activity with Storage:	No
Small Quantity On-Site Burner Exemption:	No
Smelting Melting and Refining Furnace Exemption:	No
Underground Injection Control:	No
Off-Site Waste Receipt:	No
Universal Waste Indicator:	No
Universal Waste Destination Facility:	No
Federal Universal Waste:	No
Active Site Fed-Reg Treatment Storage and Disposal Facility:	Not reported
Active Site Converter Treatment storage and Disposal Facility:	Not reported
Active Site State-Reg Treatment Storage and Disposal Facility:	Not reported
Active Site State-Reg Handler:	---
Federal Facility Indicator:	Not reported
Hazardous Secondary Material Indicator:	NN
Sub-Part K Indicator:	Not reported
Commercial TSD Indicator:	No
Treatment Storage and Disposal Type:	Not reported
2018 GPRA Permit Baseline:	Not on the Baseline
2018 GPRA Renewals Baseline:	Not on the Baseline
Permit Renewals Workload Universe:	Not reported
Permit Workload Universe:	Not reported
Permit Progress Universe:	Not reported
Post-Closure Workload Universe:	Not reported
Closure Workload Universe:	Not reported
202 GPRA Corrective Action Baseline:	No
Corrective Action Workload Universe:	No
Subject to Corrective Action Universe:	No
Non-TSDFs Where RCRA CA has Been Imposed Universe:	No
TSDFs Potentially Subject to CA Under 3004 (u)/(v) Universe:	No
TSDFs Only Subject to CA under Discretionary Auth Universe:	No
Corrective Action Priority Ranking:	No NCAPS ranking
Environmental Control Indicator:	No
Institutional Control Indicator:	No
Human Exposure Controls Indicator:	N/A
Groundwater Controls Indicator:	N/A
Operating TSDF Universe:	Not reported
Full Enforcement Universe:	Not reported
Significant Non-Complier Universe:	No
Unaddressed Significant Non-Complier Universe:	No

Map ID
Direction
Distance
Elevation

MAP FINDINGS

Site

Database(s)

EDR ID Number
EPA ID Number

OK MARKETING SUPERFUND SITE (Continued)

1000665868

Addressed Significant Non-Complier Universe: No
Significant Non-Complier With a Compliance Schedule Universe: No
Financial Assurance Required: Not reported
Handler Date of Last Change: 20150414
Recognized Trader-Importer: No
Recognized Trader-Exporter: No
Importer of Spent Lead Acid Batteries: No
Exporter of Spent Lead Acid Batteries: No
Recycler Activity Without Storage: Not reported
Manifest Broker: Not reported
Sub-Part P Indicator: No

Handler - Owner Operator:

Owner/Operator Indicator: Owner
Owner/Operator Name: OWEN COEBUM
Legal Status: Private
Date Became Current: Not reported
Date Ended Current: Not reported
Owner/Operator Address: 313 BENTON ST
Owner/Operator City,State,Zip: SYRACUSE, IN 46567
Owner/Operator Telephone: Not reported
Owner/Operator Telephone Ext: Not reported
Owner/Operator Fax: Not reported
Owner/Operator Email: Not reported

Owner/Operator Indicator: Owner
Owner/Operator Name: OWEN COEBUM
Legal Status: Private
Date Became Current: Not reported
Date Ended Current: Not reported
Owner/Operator Address: 313 BENTON ST
Owner/Operator City,State,Zip: SYRACUSE, IN 46567
Owner/Operator Telephone: Not reported
Owner/Operator Telephone Ext: Not reported
Owner/Operator Fax: Not reported
Owner/Operator Email: Not reported

Historic Generators:

Receive Date: 19920819
Handler Name: OK MARKETING SUPERFUND SITE
Federal Waste Generator Description: Large Quantity Generator
State District Owner: Not reported
Large Quantity Handler of Universal Waste: No
Recognized Trader Importer: No
Recognized Trader Exporter: No
Spent Lead Acid Battery Importer: No
Spent Lead Acid Battery Exporter: No
Current Record: No
Non Storage Recycler Activity: Not reported
Electronic Manifest Broker: Not reported

Receive Date: 20070608
Handler Name: OK MARKETING SUPERFUND SITE
Federal Waste Generator Description: Not a generator, verified
State District Owner: Not reported

Map ID
 Direction
 Distance
 Elevation

MAP FINDINGS

Site

Database(s)

EDR ID Number
 EPA ID Number

OK MARKETING SUPERFUND SITE (Continued)

1000665868

Large Quantity Handler of Universal Waste:	No
Recognized Trader Importer:	No
Recognized Trader Exporter:	No
Spent Lead Acid Battery Importer:	No
Spent Lead Acid Battery Exporter:	No
Current Record:	Yes
Non Storage Recycler Activity:	Not reported
Electronic Manifest Broker:	Not reported
List of NAICS Codes and Descriptions:	
NAICS Codes:	No NAICS Codes Found
Facility Has Received Notices of Violations:	
Violations:	No Violations Found
Evaluation Action Summary:	
Evaluations:	No Evaluations Found

96
 ESE
 1/2-1
 0.720 mi.
 3803 ft.

EAST GOSHEN MENNONITE CHURCH
17861 SR 4
GOSHEN, IN 46527

IN SWRCY S109949795
N/A

Relative:
Higher
Actual:
847 ft.

SWRCY:	
Name:	EAST GOSHEN MENNONITE CHURCH
Address:	17861 SR 4
City,State,Zip:	GOSHEN, IN 46527-
Program Company:	Not reported
Program Contact Name:	Not reported
Address:	Not reported
City:	Not reported
State:	Not reported
Zip:	Not reported
Contact Phone:	Not reported
County:	Not reported
Entity Type:	Not reported
Sites Notes:	Not reported
Customers:	Public
Materials Accepted:	#1 PETE, #2 HDPE Natural, Clear Containers, Amber Containers, Green Containers, AluminumCans, Steel Cans, Newspaper, Cardboard, Magazines
Website:	Not reported
Contact Name:	Not reported
Manufacturer:	Not reported
Processor:	Not reported
Broker:	Not reported
Other:	Not reported
Automotive Fluids:	Not reported
Batteries:	Not reported
Construction/Related Products:	Not reported
Electronics/Related Products:	Not reported
Glass:	Not reported
Industrial Materials:	Not reported
Metals:	Not reported
Paper:	Not reported

MAP FINDINGS

Map ID			EDR ID Number
Direction			EPA ID Number
Distance			
Elevation	Site	Database(s)	

Y103 West 1/2-1 0.736 mi. 3886 ft.	DRUG LAB CLEANUP 621 N MAIN ST GOSHEN, IN 46528 Site 1 of 2 in cluster Y Relative: CDL: Lower Actual: 801 ft.	IN CDL	S116678721 N/A
---	---	---------------	--------------------------

Y104 West 1/2-1 0.736 mi. 3886 ft.	621 NORTH MAIN STREET 621 NORTH MAIN STREET GOSHEN, IN Site 2 of 2 in cluster Y Relative: US CDL: Lower Address: 621 NORTH MAIN STREET City: GOSHEN State: IN Seizure Date: 04/28/2010	US CDL	1014207542 N/A
---	---	---------------	--------------------------

Z105 WNW 1/2-1 0.741 mi. 3913 ft.	BROTHERS EXPRESS MART 1149 N MAIN ST GOSHEN, IN 46526 Site 1 of 2 in cluster Z Relative: UST: Higher Name: BROTHERS EXPRESS MART Address: 1149 N MAIN ST City,State,Zip: GOSHEN, IN 46526 Facility ID: 25131 Owner Id: 51611 Company Name: MBS Petroleum Incorporated Mailing Address: 1149 N Main St Mailing Address 2: Not reported Mailing City,St,Zip: Goshen, IN 46528 Tank Number: 1 AI ID: 104379 TRACS Tank Number: 1C1 Tank Status: Currently in use Install Date: 06/30/2006 Tank Capacity: 15000 Substance Desc: Gasoline Closed Date: Not reported Name: BROTHERS EXPRESS MART Address: 1149 N MAIN ST City,State,Zip: GOSHEN, IN 46526 Tank Number: 2 AI ID: 104379 TRACS Tank Number: 2C1 Tank Status: Currently in use Install Date: 06/30/2006	IN UST	U004175637 N/A
--	--	---------------	--------------------------

Map ID
Direction
Distance
Elevation

MAP FINDINGS

Site

Database(s)

EDR ID Number
EPA ID Number

BROTHERS EXPRESS MART (Continued)

U004175637

Tank Capacity: 7000
Substance Desc: Gasoline
Closed Date: Not reported

Name: BROTHERS EXPRESS MART
Address: 1149 N MAIN ST
City,State,Zip: GOSHEN, IN 46526

Tank Number: 3
AI ID: 104379
TRACS Tank Number: 3C1
Tank Status: Currently in use
Install Date: 06/30/2006
Tank Capacity: 8000
Substance Desc: Diesel
Closed Date: Not reported

Z106
WNW
1/2-1
0.741 mi.
3913 ft.

BROTHERS EXPRESS MART
1149 N MAIN ST
GOSHEN, IN 46526

Site 2 of 2 in cluster Z

FINDS 1016382921
N/A

Relative:
Higher

Actual:
836 ft.

FINDS:
Registry ID: 110055153337

Click Here:

Environmental Interest/Information System:
STATE MASTER

[Click this hyperlink](#) while viewing on your computer to access additional FINDS: detail in the EDR Site Report.

107
WSW
1/2-1
0.741 mi.
3915 ft.

GOSHEN SPRAY PAINTING
414 N MAIN ST
GOSHEN, IN 46528

RCRA NonGen / NLR 1000510570
FINDS IND984902429
ECHO
IN MANIFEST

Relative:
Lower

Actual:
792 ft.

RCRA NonGen / NLR:
Date Form Received by Agency: 20040610
Handler Name: GOSHEN SPRAY PAINTING
Handler Address: 414 N MAIN ST
Handler City,State,Zip: GOSHEN, IN 46526
EPA ID: IND984902429
Contact Name: DAVID SHANK
Contact Address: 414 N MAIN ST
Contact City,State,Zip: GOSHEN, IN 46526
Contact Telephone: 219-875-6339
Contact Fax: Not reported
Contact Email: Not reported
Contact Title: Not reported
EPA Region: 05
Land Type: Private
Federal Waste Generator Description: Not a generator, verified
Non-Notifier: Not reported
Biennial Report Cycle: Not reported

Map ID
 Direction
 Distance
 Elevation

MAP FINDINGS

Site

Database(s)

EDR ID Number
 EPA ID Number

GOSHEN SPRAY PAINTING (Continued)

1000510570

Accessibility:	Not reported
Active Site Indicator:	Not reported
State District Owner:	Not reported
State District:	Not reported
Mailing Address:	414 N MAIN ST
Mailing City, State, Zip:	GOSHEN, IN 46526
Owner Name:	SHANK RICHARD
Owner Type:	Private
Operator Name:	Not reported
Operator Type:	Not reported
Short-Term Generator Activity:	No
Importer Activity:	No
Mixed Waste Generator:	No
Transporter Activity:	No
Transfer Facility Activity:	No
Recycler Activity with Storage:	No
Small Quantity On-Site Burner Exemption:	No
Smelting Melting and Refining Furnace Exemption:	No
Underground Injection Control:	No
Off-Site Waste Receipt:	No
Universal Waste Indicator:	No
Universal Waste Destination Facility:	No
Federal Universal Waste:	No
Active Site Fed-Reg Treatment Storage and Disposal Facility:	Not reported
Active Site Converter Treatment storage and Disposal Facility:	Not reported
Active Site State-Reg Treatment Storage and Disposal Facility:	Not reported
Active Site State-Reg Handler:	---
Federal Facility Indicator:	Not reported
Hazardous Secondary Material Indicator:	NN
Sub-Part K Indicator:	Not reported
Commercial TSD Indicator:	No
Treatment Storage and Disposal Type:	Not reported
2018 GPRA Permit Baseline:	Not on the Baseline
2018 GPRA Renewals Baseline:	Not on the Baseline
Permit Renewals Workload Universe:	Not reported
Permit Workload Universe:	Not reported
Permit Progress Universe:	Not reported
Post-Closure Workload Universe:	Not reported
Closure Workload Universe:	Not reported
202 GPRA Corrective Action Baseline:	No
Corrective Action Workload Universe:	No
Subject to Corrective Action Universe:	No
Non-TSDs Where RCRA CA has Been Imposed Universe:	No
TSDs Potentially Subject to CA Under 3004 (u)/(v) Universe:	No
TSDs Only Subject to CA under Discretionary Auth Universe:	No
Corrective Action Priority Ranking:	No NCAPS ranking
Environmental Control Indicator:	No
Institutional Control Indicator:	No
Human Exposure Controls Indicator:	N/A
Groundwater Controls Indicator:	N/A
Operating TSDF Universe:	Not reported
Full Enforcement Universe:	Not reported
Significant Non-Complier Universe:	No
Unaddressed Significant Non-Complier Universe:	No
Addressed Significant Non-Complier Universe:	No
Significant Non-Complier With a Compliance Schedule Universe:	No
Financial Assurance Required:	Not reported

Map ID
Direction
Distance
Elevation

MAP FINDINGS

Site

Database(s)

EDR ID Number
EPA ID Number

GOSHEN SPRAY PAINTING (Continued)

1000510570

Handler Date of Last Change: 20150414
Recognized Trader-Importer: No
Recognized Trader-Exporter: No
Importer of Spent Lead Acid Batteries: No
Exporter of Spent Lead Acid Batteries: No
Recycler Activity Without Storage: Not reported
Manifest Broker: Not reported
Sub-Part P Indicator: No

Hazardous Waste Summary:

Waste Code: D001
Waste Description: IGNITABLE WASTE

Handler - Owner Operator:

Owner/Operator Indicator: Owner
Owner/Operator Name: SHANK RICHARD
Legal Status: Private
Date Became Current: Not reported
Date Ended Current: Not reported
Owner/Operator Address: 23322 LR 26
Owner/Operator City,State,Zip: ELKHART, IN 46516
Owner/Operator Telephone: 219-875-2911
Owner/Operator Telephone Ext: Not reported
Owner/Operator Fax: Not reported
Owner/Operator Email: Not reported

Owner/Operator Indicator: Owner
Owner/Operator Name: SHANK RICHARD
Legal Status: Private
Date Became Current: Not reported
Date Ended Current: Not reported
Owner/Operator Address: 23322 LR 26
Owner/Operator City,State,Zip: ELKHART, IN 46516
Owner/Operator Telephone: 219-875-2911
Owner/Operator Telephone Ext: Not reported
Owner/Operator Fax: Not reported
Owner/Operator Email: Not reported

Historic Generators:

Receive Date: 20040610
Handler Name: GOSHEN SPRAY PAINTING
Federal Waste Generator Description: Not a generator, verified
State District Owner: Not reported
Large Quantity Handler of Universal Waste: No
Recognized Trader Importer: No
Recognized Trader Exporter: No
Spent Lead Acid Battery Importer: No
Spent Lead Acid Battery Exporter: No
Current Record: Yes
Non Storage Recycler Activity: Not reported
Electronic Manifest Broker: Not reported

Receive Date: 19911021
Handler Name: GOSHEN SPRAY PAINTING
Federal Waste Generator Description: Small Quantity Generator

Map ID
Direction
Distance
Elevation

MAP FINDINGS

Site

Database(s)

EDR ID Number
EPA ID Number

GOSHEN SPRAY PAINTING (Continued)

1000510570

State District Owner:	Not reported
Large Quantity Handler of Universal Waste:	No
Recognized Trader Importer:	No
Recognized Trader Exporter:	No
Spent Lead Acid Battery Importer:	No
Spent Lead Acid Battery Exporter:	No
Current Record:	No
Non Storage Recycler Activity:	Not reported
Electronic Manifest Broker:	Not reported

List of NAICS Codes and Descriptions:

NAICS Codes: No NAICS Codes Found

Facility Has Received Notices of Violations:

Violations: No Violations Found

Evaluation Action Summary:

Evaluations: No Evaluations Found

FINDS:

Registry ID: 110003110963

Click Here:

Environmental Interest/Information System:

IN-FRS (Indiana - Facility Registry System). The Indiana Department of Environmental Management (I-DEM) has implemented the Indiana-Facility Registry System (I-FRS). The I-FRS provides the interface and processes to link facility data monitored by multiple State and EPA program systems. In addition, I-FRS enables IDEM to reconcile environmental data and exchange it with EPA FRS using the electronic data exchange over the Network Node.

RCRAInfo is a national information system that supports the Resource Conservation and Recovery Act (RCRA) program through the tracking of events and activities related to facilities that generate, transport, and treat, store, or dispose of hazardous waste. RCRAInfo allows RCRA program staff to track the notification, permit, compliance, and corrective action activities required under RCRA.

STATE MASTER

[Click this hyperlink](#) while viewing on your computer to access additional FINDS: detail in the EDR Site Report.

ECHO:

Envid:	1000510570
Registry ID:	110003110963
DFR URL:	http://echo.epa.gov/detailed-facility-report?fid=110003110963
Name:	GOSHEN SPRAY PAINTING
Address:	414 N MAIN ST
City,State,Zip:	GOSHEN, IN 46528

IN MANIFEST:

Name:	GOSHEN SPRAY PAINTING
Address:	414 N MAIN ST
City,State,Zip:	GOSHEN, IN 46526

Map ID
Direction
Distance
Elevation

MAP FINDINGS

Site

Database(s)

EDR ID Number
EPA ID Number

GOSHEN SPRAY PAINTING (Continued)

1000510570

Year: Not reported
EPA ID: IND984902429
Tons Generated: Not reported
Tons Shipped OffSite: Not reported
Report Type: Not reported
Page No: Not reported
Waste Desc: Not reported
UOM: Not reported
TSD EPAID: Not reported
Management code: Not reported
Management Desc: Not reported
Waste Code: Not reported
Rejected: Not reported
Returned: Not reported

Manifest Handler:
EPA Id #: IND984902429
Generator Type: Not reported
Generator Status: Dead Mail, mail was returned
Transporter Type: Code no longer valid
Transporter Status: Non Active
TSD Type: Not reported
TSD Status: Not reported
Handler Mailing Address: 414 N MAIN ST
Handler Mailing City/State/Zip: GOSHEN, IN 46526
Contact Name: DAVID SHANK
Contact Telephone: 574-875-6339
Contact Type: Environmental Coordinator

Name: GOSHEN SPRAY PAINTING
Address: 414 N MAIN ST
City,State,Zip: GOSHEN, IN 46526
Year: Not reported
EPA ID: IND984902429
Tons Generated: Not reported
Tons Shipped OffSite: Not reported
Report Type: Not reported
Page No: Not reported
Waste Desc: Not reported
UOM: Not reported
TSD EPAID: Not reported
Management code: Not reported
Management Desc: Not reported
Waste Code: Not reported
Rejected: Not reported
Returned: Not reported

Name: GOSHEN SPRAY PAINTING
Address: 414 N MAIN ST
City,State,Zip: GOSHEN, IN 46526
Year: Not reported
EPA ID: IND984902429
Tons Generated: Not reported
Tons Shipped OffSite: Not reported
Report Type: Not reported
Page No: Not reported
Waste Desc: Not reported

Map ID
 Direction
 Distance
 Elevation

MAP FINDINGS

Site

Database(s)

EDR ID Number
 EPA ID Number

GOSHEN SPRAY PAINTING (Continued)

1000510570

UOM: Not reported
 TSDf EPAID: Not reported
 Management code: Not reported
 Management Desc: Not reported
 Waste Code: Not reported
 Rejected: Not reported
 Returned: Not reported

AA108
WSW
1/2-1
0.746 mi.
3937 ft.
 Relative:
Lower
 Actual:
799 ft.

DRUG LAB CLEANUP
607 N MAIN ST
GOSHEN, IN 46528
 Site 1 of 2 in cluster AA

IN CDL S113401767
N/A

CDL:

AA109
WSW
1/2-1
0.746 mi.
3937 ft.
 Relative:
Lower
 Actual:
799 ft.

607 NORTH MAIN STREET
607 NORTH MAIN STREET
GOSHEN, IN
 Site 2 of 2 in cluster AA

US CDL 1016174798
N/A

US CDL:
 Address: 607 NORTH MAIN STREET
 City: GOSHEN
 State: IN
 Seizure Date: 10/30/2012

AB110
South
1/2-1
0.746 mi.
3939 ft.
 Relative:
Lower
 Actual:
797 ft.

BRUNK INC
803 LOGAN ST
GOSHEN, IN 46526
 Site 1 of 4 in cluster AB

IN AUL S107704799
IN AIRS N/A
IN NPDES

AUL:
 Name: BRUNK CORPORATION
 Address: 803 LOGAN ST
 City,State,Zip: GOSHEN, IN 46526
 IC TYPE: Environmental Restrictive Covenant
 Facility Id: 2730
 Program Area: UST
 Affected Media: Ground Water; Subsurface Soil
 Date Ic Recorded: 07/15/2010
 Description: Not reported
 Control Method A: Agricultural or Food Crop
 Coverage A: Portion of Property
 Chemicals Of Concern A: Petroleum; TPH - Total Petroleum Hydrocarbons
 Comments A: Not reported
 Control Method B: Excavation Notice Required
 Coverage B: Portion of Property
 Chemicals Of Concern B: Petroleum; TPH - Total Petroleum Hydrocarbons
 Comments B: Not reported

MAP FINDINGS

Map ID			EDR ID Number
Direction			EPA ID Number
Distance			
Elevation	Site	Database(s)	

AC121 SSW 1/2-1 0.751 mi. 3966 ft.	CONRAIL YARD LOGAN ST & 9TH ST GOSHEN, IN 46526 Site 3 of 6 in cluster AC	FINDS	1016803544 N/A
---	--	--------------	---------------------------------

Relative: FINDS:
Lower Registry ID: 110058545203

Actual: Click Here:
797 ft.

Environmental Interest/Information System:
STATE MASTER

Click this hyperlink while viewing on your computer to access additional FINDS: detail in the EDR Site Report.

AC122 SSW 1/2-1 0.751 mi. 3966 ft.	NORFOLK SOUTHERN/CSX LINE NR LOGAN & 9TH ST GOSHEN, IN 46526 Site 4 of 6 in cluster AC	FINDS	1004485755 N/A
---	---	--------------	---------------------------------

Relative: FINDS:
Lower Registry ID: 110012084476

Actual: Click Here:
797 ft.

Environmental Interest/Information System:
IN-FRS (Indiana - Facility Registry System). The Indiana Department of Environmental Management (I-DEM) has implemented the Indiana-Facility Registry System (I-FRS). The I-FRS provides the interface and processes to link facility data monitored by multiple State and EPA program systems. In addition, I-FRS enables IDEM to reconcile environmental data and exchange it with EPA FRS using the electronic data exchange over the Network Node.

Click this hyperlink while viewing on your computer to access additional FINDS: detail in the EDR Site Report.

123 ESE 1/2-1 0.751 mi. 3966 ft.	EAST GOSHEN MENNONITE CHURCH 17861 INDIANA 4 GOSHEN, IN 46528	IN SWRCY	S121116743 N/A
---	--	-----------------	---------------------------------

Relative: SWRCY:
Higher Name: EAST GOSHEN MENNONITE CHURCH
Actual: Address: 17861 INDIANA 4
845 ft. City,State,Zip: GOSHEN, IN 46528
Program Company: Not reported
Program Contact Name: Not reported
Address: Not reported
City: Not reported
State: Not reported
Zip: Not reported
Contact Phone: Not reported
County: Not reported
Entity Type: Not reported
Sites Notes: Not reported
Customers: Not reported

Map ID
Direction
Distance
Elevation

MAP FINDINGS

Site

Database(s)

EDR ID Number
EPA ID Number

EAST GOSHEN MENNONITE CHURCH (Continued)

S121116743

Recycling: Not reported
Hours of Operation: Not reported
Hazardous Waste: Not reported
E Scrap: Not reported

Name: EAST GOSHEN MENNONITE CHURCH
Address: 17861 INDIANA 4
City,State,Zip: GOSHEN, IN 46528
Program Company: Not reported
Program Contact Name: Not reported
Address: Not reported
City: Not reported
State: Not reported
Zip: Not reported
Contact Phone: 293-3751 or 293-2269.
County: Not reported
Entity Type: Not reported
Sites Notes: Not reported
Customers: Not reported
Materials Accepted: Not reported
Website: Not reported
Contact Name: Not reported
Manufacturer: Not reported
Processor: Not reported
Broker: Not reported
Other: Not reported
Automotive Fluids: Not reported
Batteries: Not reported
Construction/Related Products: Not reported
Electronics/Related Products: Not reported
Glass: Not reported
Industrial Materials: Not reported
Metals: Not reported
Paper: Not reported
Plastics: Not reported
Rubber: Not reported
Textiles: Not reported
Wood/Organics: Not reported
Recycling: Not reported
Hours of Operation: Not reported
Hazardous Waste: Not reported
E Scrap: Not reported

AC124
SSW
1/2-1
0.754 mi.
3980 ft.

9TH ST RAILROAD CROSSING
GOSHEN, IN 46526
Site 5 of 6 in cluster AC

IN SPILLS S105101243
N/A

Relative:
Lower
Actual:
798 ft.

SPILL:
Name: Not reported
Address: 9TH ST RAILROAD CROSSING
City,State,Zip: GOSHEN, IN 46526
Facility ID: 199405089
Incident Date: 05/07/1994
Report Date: 05/12/1994
Material: White Powder
Spill Source: Trans - RR

Map ID
Direction
Distance
Elevation

MAP FINDINGS

Site

Database(s)

EDR ID Number
EPA ID Number

(Continued)

S105101243

Recovered Amount: 0
Recovered Units: Pounds
Spilled Amount: 0
Spilled Units: Pounds
Contained: N
Water Affected: None
Spill Type: Spill
Area Affected: 2 Miles
Fish Killed: 0
Water Supply Affected: Not reported
Public Intake: N
Incident Status: Not reported

AF125
SSW
1/2-1
0.754 mi.
3981 ft.

CONRAIL YARD
LINCOLN AVE
GOSHEN, IN 46526

FINDS 1016228480
ECHO N/A

Site 1 of 4 in cluster AF

Relative:
Lower
Actual:
796 ft.

FINDS:
Registry ID: 110007571797

Click Here:

Environmental Interest/Information System:

IN-FRS (Indiana - Facility Registry System). The Indiana Department of Environmental Management (I-DEM) has implemented the Indiana-Facility Registry System (I-FRS). The I-FRS provides the interface and processes to link facility data monitored by multiple State and EPA program systems. In addition, I-FRS enables IDEM to reconcile environmental data and exchange it with EPA FRS using the electronic data exchange over the Network Node.

RCRAInfo is a national information system that supports the Resource Conservation and Recovery Act (RCRA) program through the tracking of events and activities related to facilities that generate, transport, and treat, store, or dispose of hazardous waste. RCRAInfo allows RCRA program staff to track the notification, permit, compliance, and corrective action activities required under RCRA.

STATE MASTER

Click this hyperlink while viewing on your computer to access additional FINDS: detail in the EDR Site Report.

ECHO:

Envid: 1016228480
Registry ID: 110007571797
DFR URL: <http://echo.epa.gov/detailed-facility-report?fid=110007571797>
Name: CONRAIL YARD
Address: LINCOLN AVE
City,State,Zip: GOSHEN, IN 46526

MAP FINDINGS

Map ID
Direction
Distance
Elevation

Site

Database(s)

EDR ID Number
EPA ID Number

126
WSW
1/2-1
0.754 mi.
3982 ft.

BONTRAGERS
102 MIDDLEBURY ST
GOSHEN, IN 46526

EDR Hist Auto **1020837653**
N/A

Relative: EDR Hist Auto
Lower

Actual: 795 ft.	<table border="0"> <tr> <td style="padding-right: 10px;">Year:</td> <td>Name:</td> <td>Type:</td> </tr> <tr> <td>1969</td> <td>ALS NORTHSIDE AUTO SUPPLY</td> <td>Gasoline Service Stations</td> </tr> <tr> <td>1970</td> <td>ALS NORTHSIDE AUTO SUPPLY</td> <td>Gasoline Service Stations</td> </tr> <tr> <td>1971</td> <td>ALS NORTHSIDE AUTO SUPPLY</td> <td>Gasoline Service Stations</td> </tr> <tr> <td>1972</td> <td>ALS NORTHSIDE AUTO SUPPLY</td> <td>Gasoline Service Stations</td> </tr> <tr> <td>1973</td> <td>ALS NORTHSIDE AUTO SUPPLY</td> <td>Gasoline Service Stations</td> </tr> <tr> <td>1974</td> <td>ALS NORTHSIDE AUTO SUPPLY</td> <td>Gasoline Service Stations</td> </tr> <tr> <td>1975</td> <td>ALS NORTHSIDE AUTO SUPPLY</td> <td>Gasoline Service Stations</td> </tr> <tr> <td>1976</td> <td>ALS NORTHSIDE AUTO SUPPLY</td> <td>Gasoline Service Stations</td> </tr> <tr> <td>1985</td> <td>BONTRAGERS</td> <td>Gasoline Service Stations</td> </tr> <tr> <td>1986</td> <td>BONTRAGERS</td> <td>Gasoline Service Stations</td> </tr> <tr> <td>1987</td> <td>BONTRAGERS</td> <td>Gasoline Service Stations</td> </tr> <tr> <td>1988</td> <td>BONTRAGERS NORTHSIDE MOBILE SE</td> <td>Gasoline Service Stations</td> </tr> </table>	Year:	Name:	Type:	1969	ALS NORTHSIDE AUTO SUPPLY	Gasoline Service Stations	1970	ALS NORTHSIDE AUTO SUPPLY	Gasoline Service Stations	1971	ALS NORTHSIDE AUTO SUPPLY	Gasoline Service Stations	1972	ALS NORTHSIDE AUTO SUPPLY	Gasoline Service Stations	1973	ALS NORTHSIDE AUTO SUPPLY	Gasoline Service Stations	1974	ALS NORTHSIDE AUTO SUPPLY	Gasoline Service Stations	1975	ALS NORTHSIDE AUTO SUPPLY	Gasoline Service Stations	1976	ALS NORTHSIDE AUTO SUPPLY	Gasoline Service Stations	1985	BONTRAGERS	Gasoline Service Stations	1986	BONTRAGERS	Gasoline Service Stations	1987	BONTRAGERS	Gasoline Service Stations	1988	BONTRAGERS NORTHSIDE MOBILE SE	Gasoline Service Stations
Year:	Name:	Type:																																						
1969	ALS NORTHSIDE AUTO SUPPLY	Gasoline Service Stations																																						
1970	ALS NORTHSIDE AUTO SUPPLY	Gasoline Service Stations																																						
1971	ALS NORTHSIDE AUTO SUPPLY	Gasoline Service Stations																																						
1972	ALS NORTHSIDE AUTO SUPPLY	Gasoline Service Stations																																						
1973	ALS NORTHSIDE AUTO SUPPLY	Gasoline Service Stations																																						
1974	ALS NORTHSIDE AUTO SUPPLY	Gasoline Service Stations																																						
1975	ALS NORTHSIDE AUTO SUPPLY	Gasoline Service Stations																																						
1976	ALS NORTHSIDE AUTO SUPPLY	Gasoline Service Stations																																						
1985	BONTRAGERS	Gasoline Service Stations																																						
1986	BONTRAGERS	Gasoline Service Stations																																						
1987	BONTRAGERS	Gasoline Service Stations																																						
1988	BONTRAGERS NORTHSIDE MOBILE SE	Gasoline Service Stations																																						

AG127
SW
1/2-1
0.755 mi.
3989 ft.

NORTHERN INDIANA PUBLIC SERVICE CORPORATION
312 N 5TH ST
GOSHEN, IN 46528

FINDS **1016799318**
N/A

Site 1 of 5 in cluster AG

Relative: FINDS:
Lower Registry ID: 110058482501

Actual:
787 ft.

Click Here:

Environmental Interest/Information System:
STATE MASTER

[Click this hyperlink](#) while viewing on your computer to access
additional FINDS: detail in the EDR Site Report.

AG128
SW
1/2-1
0.755 mi.
3989 ft.

NIPSCO
312 N FIFTH ST
GOSHEN, IN 46528

IN AUL **1000907736**
RCRA NonGen / NLR **IN0000351437**
FINDS
ECHO
IN MANIFEST

Site 2 of 5 in cluster AG

Relative: Lower	AUL:	
Actual: 787 ft.	Name:	NIPSCO - GOSHEN MPG
	Address:	312 N 5TH ST
	City,State,Zip:	GOSHEN, IN 46528
	IC TYPE:	Deed Notice
	Facility Id:	6970710
	Program Area:	Voluntary Remediation Program
	Affected Media:	SubSurface Soil; Surface Soil
	Date Ic Recorded:	01/03/2001
	Description:	Not reported
	Control Method A:	Residential Use Restriction
	Coverage A:	Entire Property
	Chemicals Of Concern A:	PAH - Polynuclear Aromatic Hydrocarbons; Petroleum (Includes BTEX and MTBE)
	Comments A:	Not reported

Map ID
Direction
Distance
Elevation

MAP FINDINGS

Site

Database(s)

EDR ID Number
EPA ID Number

NIPSCO (Continued)

1000907736

Control Method B: Not reported
Coverage B: Not reported
Chemicals Of Concern B: Not reported
Comments B: Not reported
Control Method C: Not reported
Coverage C: Not reported
Chemicals Of Concern C: Not reported
Comments C: Not reported
Control Method D: Not reported
Coverage D: Not reported
Chemicals Of Concern D: Not reported
Comments D: Not reported
Control Method E: Not reported
Coverage E: Not reported
Chemicals Of Concern E: Not reported
Comments E: Not reported
Control Method F: Not reported
Coverage F: Not reported
Chemicals Of Concern F: Not reported
Comments F: Not reported
Control Method G: Not reported
Coverage G: Not reported
Chemicals Of Concern G: Not reported
Comments G: Not reported
Control Method H: Not reported
Coverage H: Not reported
Chemicals Of Concern H: Not reported
Comments H: Not reported
Control Method I: Not reported
Coverage I: Not reported
Chemicals Of Concern I: Not reported
Comments I: Not reported

RCRA NonGen / NLR:

Date Form Received by Agency: 20020220
Handler Name: NIPSCO
Handler Address: 312 N FIFTH ST
Handler City,State,Zip: GOSHEN, IN 46526
EPA ID: IN0000351437
Contact Name: ROBERT E HUFFMAN
Contact Address: 5265 HOHMAN AVE
Contact City,State,Zip: HAMMOND, IN 46320
Contact Telephone: 219-647-5241
Contact Fax: Not reported
Contact Email: Not reported
Contact Title: Not reported
EPA Region: 05
Land Type: Private
Federal Waste Generator Description: Not a generator, verified
Non-Notifier: Not reported
Biennial Report Cycle: Not reported
Accessibility: Not reported
Active Site Indicator: Not reported
State District Owner: Not reported
State District: Not reported
Mailing Address: 5265 HOHMAN AVE
Mailing City,State,Zip: HAMMOND, IN 46320

Map ID
 Direction
 Distance
 Elevation

MAP FINDINGS

Site

Database(s)

EDR ID Number
 EPA ID Number

NIPSCO (Continued)

1000907736

Owner Name:	NIPSCO
Owner Type:	Private
Operator Name:	Not reported
Operator Type:	Not reported
Short-Term Generator Activity:	No
Importer Activity:	No
Mixed Waste Generator:	No
Transporter Activity:	No
Transfer Facility Activity:	No
Recycler Activity with Storage:	No
Small Quantity On-Site Burner Exemption:	No
Smelting Melting and Refining Furnace Exemption:	No
Underground Injection Control:	No
Off-Site Waste Receipt:	No
Universal Waste Indicator:	No
Universal Waste Destination Facility:	No
Federal Universal Waste:	No
Active Site Fed-Reg Treatment Storage and Disposal Facility:	Not reported
Active Site Converter Treatment storage and Disposal Facility:	Not reported
Active Site State-Reg Treatment Storage and Disposal Facility:	Not reported
Active Site State-Reg Handler:	---
Federal Facility Indicator:	Not reported
Hazardous Secondary Material Indicator:	NN
Sub-Part K Indicator:	Not reported
Commercial TSD Indicator:	No
Treatment Storage and Disposal Type:	Not reported
2018 GPRA Permit Baseline:	Not on the Baseline
2018 GPRA Renewals Baseline:	Not on the Baseline
Permit Renewals Workload Universe:	Not reported
Permit Workload Universe:	Not reported
Permit Progress Universe:	Not reported
Post-Closure Workload Universe:	Not reported
Closure Workload Universe:	Not reported
202 GPRA Corrective Action Baseline:	No
Corrective Action Workload Universe:	No
Subject to Corrective Action Universe:	No
Non-TSDFs Where RCRA CA has Been Imposed Universe:	No
TSDFs Potentially Subject to CA Under 3004 (u)/(v) Universe:	No
TSDFs Only Subject to CA under Discretionary Auth Universe:	No
Corrective Action Priority Ranking:	No NCAPS ranking
Environmental Control Indicator:	No
Institutional Control Indicator:	No
Human Exposure Controls Indicator:	N/A
Groundwater Controls Indicator:	N/A
Operating TSDF Universe:	Not reported
Full Enforcement Universe:	Not reported
Significant Non-Complier Universe:	No
Unaddressed Significant Non-Complier Universe:	No
Addressed Significant Non-Complier Universe:	No
Significant Non-Complier With a Compliance Schedule Universe:	No
Financial Assurance Required:	Not reported
Handler Date of Last Change:	20150414
Recognized Trader-Importer:	No
Recognized Trader-Exporter:	No
Importer of Spent Lead Acid Batteries:	No
Exporter of Spent Lead Acid Batteries:	No
Recycler Activity Without Storage:	Not reported

Map ID
Direction
Distance
Elevation

MAP FINDINGS

Site

Database(s)

EDR ID Number
EPA ID Number

NIPSCO (Continued)

1000907736

Manifest Broker: Not reported
Sub-Part P Indicator: No

Hazardous Waste Summary:

Waste Code: F003
Waste Description: THE FOLLOWING SPENT NONHALOGENATED SOLVENTS: XYLENE, ACETONE, ETHYL ACETATE, ETHYL BENZENE, ETHYL ETHER, METHYL ISOBUTYL KETONE, N-BUTYL ALCOHOL, CYCLOHEXANONE, AND METHANOL; ALL SPENT SOLVENT MIXTURES/BLENDS CONTAINING, BEFORE USE, ONLY THE ABOVE SPENT NONHALOGENATED SOLVENTS; AND ALL SPENT SOLVENT MIXTURES/BLENDS CONTAINING, BEFORE USE, ONE OR MORE OF THE ABOVE NONHALOGENATED SOLVENTS, AND A TOTAL OF TEN PERCENT OR MORE (BY VOLUME) OF ONE OR MORE OF THOSE SOLVENTS LISTED IN F001, F002, F004, AND F005; AND STILL BOTTOMS FROM THE RECOVERY OF THESE SPENT SOLVENTS AND SPENT SOLVENT MIXTURES.

Handler - Owner Operator:

Owner/Operator Indicator: Owner
Owner/Operator Name: NIPSCO
Legal Status: Private
Date Became Current: Not reported
Date Ended Current: Not reported
Owner/Operator Address: 5265 HOHMAN AVE
Owner/Operator City,State,Zip: HAMMOND, IN 46320-1175
Owner/Operator Telephone: 219-647-5241
Owner/Operator Telephone Ext: Not reported
Owner/Operator Fax: Not reported
Owner/Operator Email: Not reported

Historic Generators:

Receive Date: 19970819
Handler Name: NIPSCO
Federal Waste Generator Description: Conditionally Exempt Small Quantity Generator
State District Owner: Not reported
Large Quantity Handler of Universal Waste: No
Recognized Trader Importer: No
Recognized Trader Exporter: No
Spent Lead Acid Battery Importer: No
Spent Lead Acid Battery Exporter: No
Current Record: No
Non Storage Recycler Activity: Not reported
Electronic Manifest Broker: Not reported

Receive Date: 20020220
Handler Name: NIPSCO
Federal Waste Generator Description: Not a generator, verified
State District Owner: Not reported
Large Quantity Handler of Universal Waste: No
Recognized Trader Importer: No
Recognized Trader Exporter: No
Spent Lead Acid Battery Importer: No
Spent Lead Acid Battery Exporter: No
Current Record: Yes
Non Storage Recycler Activity: Not reported
Electronic Manifest Broker: Not reported

Map ID
Direction
Distance
Elevation

MAP FINDINGS

Site

Database(s)

EDR ID Number
EPA ID Number

NIPSCO (Continued)

1000907736

List of NAICS Codes and Descriptions:

NAICS Codes: No NAICS Codes Found

Facility Has Received Notices of Violation:

Found Violation: Yes
Agency Which Determined Violation: State
Violation Short Description: Generators - Pre-transport
Date Violation was Determined: 19971120
Actual Return to Compliance Date: 19990602
Return to Compliance Qualifier: Observed
Violation Responsible Agency: State
Scheduled Compliance Date: Not reported
Enforcement Identifier: 003
Date of Enforcement Action: 19990322
Enforcement Responsible Agency: State
Enforcement Docket Number: Not reported
Enforcement Attorney: IN
Corrective Action Component: No
Appeal Initiated Date: Not reported
Appeal Resolution Date: Not reported
Disposition Status Date: 19990602
Disposition Status: AS
Disposition Status Description: ACTION SATISFIED (CASE CLOSED)
Consent/Final Order Sequence Number: Not reported
Consent/Final Order Respondent Name: Not reported
Consent/Final Order Lead Agency: Not reported
Enforcement Type: FINAL 3008(A) COMPLIANCE ORDER
Enforcement Responsible Person: DSTIL
Enforcement Responsible Sub-Organization: ENF
SEP Sequence Number: Not reported
SEP Expenditure Amount: Not reported
SEP Scheduled Completion Date: Not reported
SEP Actual Date: Not reported
SEP Defaulted Date: Not reported
SEP Type: Not reported
SEP Type Description: Not reported
Proposed Amount: Not reported
Final Monetary Amount: 3275
Paid Amount: 3275
Final Count: 1
Final Amount: 3275

Found Violation: Yes
Agency Which Determined Violation: State
Violation Short Description: Generators - Pre-transport
Date Violation was Determined: 19971120
Actual Return to Compliance Date: 19990602
Return to Compliance Qualifier: Observed
Violation Responsible Agency: State
Scheduled Compliance Date: Not reported
Enforcement Identifier: 001
Date of Enforcement Action: 19971205
Enforcement Responsible Agency: State
Enforcement Docket Number: Not reported
Enforcement Attorney: IN
Corrective Action Component: No

Map ID
Direction
Distance
Elevation

MAP FINDINGS

Site

Database(s)

EDR ID Number
EPA ID Number

NIPSCO (Continued)

1000907736

Appeal Initiated Date:	Not reported
Appeal Resolution Date:	Not reported
Disposition Status Date:	Not reported
Disposition Status:	Not reported
Disposition Status Description:	Not reported
Consent/Final Order Sequence Number:	Not reported
Consent/Final Order Respondent Name:	Not reported
Consent/Final Order Lead Agency:	Not reported
Enforcement Type:	WRITTEN INFORMAL
Enforcement Responsible Person:	KMARA
Enforcement Responsible Sub-Organization:	CM
SEP Sequence Number:	Not reported
SEP Expenditure Amount:	Not reported
SEP Scheduled Completion Date:	Not reported
SEP Actual Date:	Not reported
SEP Defaulted Date:	Not reported
SEP Type:	Not reported
SEP Type Description:	Not reported
Proposed Amount:	Not reported
Final Monetary Amount:	Not reported
Paid Amount:	Not reported
Final Count:	Not reported
Final Amount:	Not reported
Found Violation:	Yes
Agency Which Determined Violation:	State
Violation Short Description:	Generators - Pre-transport
Date Violation was Determined:	19971120
Actual Return to Compliance Date:	19990602
Return to Compliance Qualifier:	Observed
Violation Responsible Agency:	State
Scheduled Compliance Date:	Not reported
Enforcement Identifier:	001
Date of Enforcement Action:	19971205
Enforcement Responsible Agency:	State
Enforcement Docket Number:	Not reported
Enforcement Attorney:	IN
Corrective Action Component:	No
Appeal Initiated Date:	Not reported
Appeal Resolution Date:	Not reported
Disposition Status Date:	Not reported
Disposition Status:	Not reported
Disposition Status Description:	Not reported
Consent/Final Order Sequence Number:	Not reported
Consent/Final Order Respondent Name:	Not reported
Consent/Final Order Lead Agency:	Not reported
Enforcement Type:	WRITTEN INFORMAL
Enforcement Responsible Person:	KMARA
Enforcement Responsible Sub-Organization:	CM
SEP Sequence Number:	Not reported
SEP Expenditure Amount:	Not reported
SEP Scheduled Completion Date:	Not reported
SEP Actual Date:	Not reported
SEP Defaulted Date:	Not reported
SEP Type:	Not reported
SEP Type Description:	Not reported
Proposed Amount:	Not reported

Map ID
Direction
Distance
Elevation

MAP FINDINGS

Site

Database(s)

EDR ID Number
EPA ID Number

NIPSCO (Continued)

1000907736

Final Monetary Amount:	Not reported
Paid Amount:	Not reported
Final Count:	Not reported
Final Amount:	Not reported
Found Violation:	Yes
Agency Which Determined Violation:	State
Violation Short Description:	Generators - Pre-transport
Date Violation was Determined:	19971120
Actual Return to Compliance Date:	19990602
Return to Compliance Qualifier:	Observed
Violation Responsible Agency:	State
Scheduled Compliance Date:	Not reported
Enforcement Identifier:	002
Date of Enforcement Action:	19980217
Enforcement Responsible Agency:	State
Enforcement Docket Number:	Not reported
Enforcement Attorney:	IN
Corrective Action Component:	No
Appeal Initiated Date:	Not reported
Appeal Resolution Date:	Not reported
Disposition Status Date:	Not reported
Disposition Status:	Not reported
Disposition Status Description:	Not reported
Consent/Final Order Sequence Number:	Not reported
Consent/Final Order Respondent Name:	Not reported
Consent/Final Order Lead Agency:	Not reported
Enforcement Type:	WRITTEN INFORMAL
Enforcement Responsible Person:	DVEST
Enforcement Responsible Sub-Organization:	ENF
SEP Sequence Number:	Not reported
SEP Expenditure Amount:	Not reported
SEP Scheduled Completion Date:	Not reported
SEP Actual Date:	Not reported
SEP Defaulted Date:	Not reported
SEP Type:	Not reported
SEP Type Description:	Not reported
Proposed Amount:	Not reported
Final Monetary Amount:	Not reported
Paid Amount:	Not reported
Final Count:	Not reported
Final Amount:	Not reported
Found Violation:	Yes
Agency Which Determined Violation:	State
Violation Short Description:	Generators - Pre-transport
Date Violation was Determined:	19971120
Actual Return to Compliance Date:	19990602
Return to Compliance Qualifier:	Observed
Violation Responsible Agency:	State
Scheduled Compliance Date:	Not reported
Enforcement Identifier:	003
Date of Enforcement Action:	19990322
Enforcement Responsible Agency:	State
Enforcement Docket Number:	Not reported
Enforcement Attorney:	IN
Corrective Action Component:	No

Map ID
Direction
Distance
Elevation

MAP FINDINGS

Site

Database(s)

EDR ID Number
EPA ID Number

NIPSCO (Continued)

1000907736

Appeal Initiated Date:	Not reported
Appeal Resolution Date:	Not reported
Disposition Status Date:	19990602
Disposition Status:	AS
Disposition Status Description:	ACTION SATISFIED (CASE CLOSED)
Consent/Final Order Sequence Number:	Not reported
Consent/Final Order Respondent Name:	Not reported
Consent/Final Order Lead Agency:	Not reported
Enforcement Type:	FINAL 3008(A) COMPLIANCE ORDER
Enforcement Responsible Person:	DSTIL
Enforcement Responsible Sub-Organization:	ENF
SEP Sequence Number:	Not reported
SEP Expenditure Amount:	Not reported
SEP Scheduled Completion Date:	Not reported
SEP Actual Date:	Not reported
SEP Defaulted Date:	Not reported
SEP Type:	Not reported
SEP Type Description:	Not reported
Proposed Amount:	Not reported
Final Monetary Amount:	3275
Paid Amount:	3275
Final Count:	1
Final Amount:	3275
Found Violation:	No
Agency Which Determined Violation:	Not reported
Violation Short Description:	Not reported
Date Violation was Determined:	Not reported
Actual Return to Compliance Date:	Not reported
Return to Compliance Qualifier:	Not reported
Violation Responsible Agency:	Not reported
Scheduled Compliance Date:	Not reported
Enforcement Identifier:	Not reported
Date of Enforcement Action:	Not reported
Enforcement Responsible Agency:	Not reported
Enforcement Docket Number:	Not reported
Enforcement Attorney:	Not reported
Corrective Action Component:	Not reported
Appeal Initiated Date:	Not reported
Appeal Resolution Date:	Not reported
Disposition Status Date:	Not reported
Disposition Status:	Not reported
Disposition Status Description:	Not reported
Consent/Final Order Sequence Number:	Not reported
Consent/Final Order Respondent Name:	Not reported
Consent/Final Order Lead Agency:	Not reported
Enforcement Type:	Not reported
Enforcement Responsible Person:	Not reported
Enforcement Responsible Sub-Organization:	Not reported
SEP Sequence Number:	Not reported
SEP Expenditure Amount:	Not reported
SEP Scheduled Completion Date:	Not reported
SEP Actual Date:	Not reported
SEP Defaulted Date:	Not reported
SEP Type:	Not reported
SEP Type Description:	Not reported
Proposed Amount:	Not reported

Map ID
Direction
Distance
Elevation

MAP FINDINGS

Site

Database(s)

EDR ID Number
EPA ID Number

NIPSCO (Continued)

1000907736

Final Monetary Amount:	Not reported
Paid Amount:	Not reported
Final Count:	Not reported
Final Amount:	Not reported
Found Violation:	Yes
Agency Which Determined Violation:	State
Violation Short Description:	Generators - Pre-transport
Date Violation was Determined:	19971120
Actual Return to Compliance Date:	19990602
Return to Compliance Qualifier:	Observed
Violation Responsible Agency:	State
Scheduled Compliance Date:	Not reported
Enforcement Identifier:	002
Date of Enforcement Action:	19980217
Enforcement Responsible Agency:	State
Enforcement Docket Number:	Not reported
Enforcement Attorney:	IN
Corrective Action Component:	No
Appeal Initiated Date:	Not reported
Appeal Resolution Date:	Not reported
Disposition Status Date:	Not reported
Disposition Status:	Not reported
Disposition Status Description:	Not reported
Consent/Final Order Sequence Number:	Not reported
Consent/Final Order Respondent Name:	Not reported
Consent/Final Order Lead Agency:	Not reported
Enforcement Type:	WRITTEN INFORMAL
Enforcement Responsible Person:	DVEST
Enforcement Responsible Sub-Organization:	ENF
SEP Sequence Number:	Not reported
SEP Expenditure Amount:	Not reported
SEP Scheduled Completion Date:	Not reported
SEP Actual Date:	Not reported
SEP Defaulted Date:	Not reported
SEP Type:	Not reported
SEP Type Description:	Not reported
Proposed Amount:	Not reported
Final Monetary Amount:	Not reported
Paid Amount:	Not reported
Final Count:	Not reported
Final Amount:	Not reported
Found Violation:	Yes
Agency Which Determined Violation:	State
Violation Short Description:	Generators - Pre-transport
Date Violation was Determined:	19971120
Actual Return to Compliance Date:	19990602
Return to Compliance Qualifier:	Observed
Violation Responsible Agency:	State
Scheduled Compliance Date:	Not reported
Enforcement Identifier:	001
Date of Enforcement Action:	19971205
Enforcement Responsible Agency:	State
Enforcement Docket Number:	Not reported
Enforcement Attorney:	IN
Corrective Action Component:	No

Map ID
Direction
Distance
Elevation

MAP FINDINGS

Site

Database(s)

EDR ID Number
EPA ID Number

NIPSCO (Continued)

1000907736

Appeal Initiated Date: Not reported
Appeal Resolution Date: Not reported
Disposition Status Date: Not reported
Disposition Status: Not reported
Disposition Status Description: Not reported
Consent/Final Order Sequence Number: Not reported
Consent/Final Order Respondent Name: Not reported
Consent/Final Order Lead Agency: Not reported
Enforcement Type: WRITTEN INFORMAL
Enforcement Responsible Person: KMARA
Enforcement Responsible Sub-Organization: CM
SEP Sequence Number: Not reported
SEP Expenditure Amount: Not reported
SEP Scheduled Completion Date: Not reported
SEP Actual Date: Not reported
SEP Defaulted Date: Not reported
SEP Type: Not reported
SEP Type Description: Not reported
Proposed Amount: Not reported
Final Monetary Amount: Not reported
Paid Amount: Not reported
Final Count: Not reported
Final Amount: Not reported

Found Violation: Yes
Agency Which Determined Violation: State
Violation Short Description: Generators - Pre-transport
Date Violation was Determined: 19971120
Actual Return to Compliance Date: 19990602
Return to Compliance Qualifier: Observed
Violation Responsible Agency: State
Scheduled Compliance Date: Not reported
Enforcement Identifier: 003
Date of Enforcement Action: 19990322
Enforcement Responsible Agency: State
Enforcement Docket Number: Not reported
Enforcement Attorney: IN
Corrective Action Component: No
Appeal Initiated Date: Not reported
Appeal Resolution Date: Not reported
Disposition Status Date: 19990602
Disposition Status: AS
Disposition Status Description: ACTION SATISFIED (CASE CLOSED)
Consent/Final Order Sequence Number: Not reported
Consent/Final Order Respondent Name: Not reported
Consent/Final Order Lead Agency: Not reported
Enforcement Type: FINAL 3008(A) COMPLIANCE ORDER
Enforcement Responsible Person: DSTIL
Enforcement Responsible Sub-Organization: ENF
SEP Sequence Number: Not reported
SEP Expenditure Amount: Not reported
SEP Scheduled Completion Date: Not reported
SEP Actual Date: Not reported
SEP Defaulted Date: Not reported
SEP Type: Not reported
SEP Type Description: Not reported
Proposed Amount: Not reported

Map ID
Direction
Distance
Elevation

MAP FINDINGS

Site

Database(s)

EDR ID Number
EPA ID Number

NIPSCO (Continued)

1000907736

Final Monetary Amount: 3275
Paid Amount: 3275
Final Count: 1
Final Amount: 3275

Found Violation: Yes
Agency Which Determined Violation: State
Violation Short Description: Generators - Pre-transport
Date Violation was Determined: 19971120
Actual Return to Compliance Date: 19990602
Return to Compliance Qualifier: Observed
Violation Responsible Agency: State
Scheduled Compliance Date: Not reported
Enforcement Identifier: 002
Date of Enforcement Action: 19980217
Enforcement Responsible Agency: State
Enforcement Docket Number: Not reported
Enforcement Attorney: IN
Corrective Action Component: No
Appeal Initiated Date: Not reported
Appeal Resolution Date: Not reported
Disposition Status Date: Not reported
Disposition Status: Not reported
Disposition Status Description: Not reported
Consent/Final Order Sequence Number: Not reported
Consent/Final Order Respondent Name: Not reported
Consent/Final Order Lead Agency: Not reported
Enforcement Type: WRITTEN INFORMAL
Enforcement Responsible Person: DVEST
Enforcement Responsible Sub-Organization: ENF
SEP Sequence Number: Not reported
SEP Expenditure Amount: Not reported
SEP Scheduled Completion Date: Not reported
SEP Actual Date: Not reported
SEP Defaulted Date: Not reported
SEP Type: Not reported
SEP Type Description: Not reported
Proposed Amount: Not reported
Final Monetary Amount: Not reported
Paid Amount: Not reported
Final Count: Not reported
Final Amount: Not reported

Evaluation Action Summary:

Evaluation Date: 19971120
Evaluation Responsible Agency: State
Found Violation: Yes
Evaluation Type Description: FOCUSED COMPLIANCE INSPECTION
Evaluation Responsible Person Identifier: UNKNO
Evaluation Responsible Sub-Organization: CM
Actual Return to Compliance Date: 19990602
Scheduled Compliance Date: Not reported
Date of Request: Not reported
Date Response Received: Not reported
Request Agency: Not reported
Former Citation: Not reported

Map ID
Direction
Distance
Elevation

MAP FINDINGS

Site

Database(s)

EDR ID Number
EPA ID Number

NIPSCO (Continued)

1000907736

Evaluation Date: 19971120
Evaluation Responsible Agency: State
Found Violation: Yes
Evaluation Type Description: FOCUSED COMPLIANCE INSPECTION
Evaluation Responsible Person Identifier: UNKNO
Evaluation Responsible Sub-Organization: CM
Actual Return to Compliance Date: 19990602
Scheduled Compliance Date: Not reported
Date of Request: Not reported
Date Response Received: Not reported
Request Agency: Not reported
Former Citation: Not reported

Evaluation Date: 19971120
Evaluation Responsible Agency: State
Found Violation: Yes
Evaluation Type Description: FOCUSED COMPLIANCE INSPECTION
Evaluation Responsible Person Identifier: UNKNO
Evaluation Responsible Sub-Organization: CM
Actual Return to Compliance Date: 19990602
Scheduled Compliance Date: Not reported
Date of Request: Not reported
Date Response Received: Not reported
Request Agency: Not reported
Former Citation: Not reported

Evaluation Date: 19971120
Evaluation Responsible Agency: State
Found Violation: Yes
Evaluation Type Description: FOCUSED COMPLIANCE INSPECTION
Evaluation Responsible Person Identifier: UNKNO
Evaluation Responsible Sub-Organization: CM
Actual Return to Compliance Date: 19990602
Scheduled Compliance Date: Not reported
Date of Request: Not reported
Date Response Received: Not reported
Request Agency: Not reported
Former Citation: Not reported

Evaluation Date: 19971120
Evaluation Responsible Agency: State
Found Violation: Yes
Evaluation Type Description: FOCUSED COMPLIANCE INSPECTION
Evaluation Responsible Person Identifier: UNKNO
Evaluation Responsible Sub-Organization: CM
Actual Return to Compliance Date: 19990602
Scheduled Compliance Date: Not reported
Date of Request: Not reported
Date Response Received: Not reported
Request Agency: Not reported
Former Citation: Not reported

Evaluation Date: 19971120
Evaluation Responsible Agency: EPA
Found Violation: No
Evaluation Type Description: FOCUSED COMPLIANCE INSPECTION
Evaluation Responsible Person Identifier: R5HDC

Map ID
Direction
Distance
Elevation

MAP FINDINGS

Site

Database(s)

EDR ID Number
EPA ID Number

NIPSCO (Continued)

1000907736

Evaluation Responsible Sub-Organization:	II
Actual Return to Compliance Date:	Not reported
Scheduled Compliance Date:	Not reported
Date of Request:	Not reported
Date Response Received:	Not reported
Request Agency:	Not reported
Former Citation:	Not reported
Evaluation Date:	19971120
Evaluation Responsible Agency:	State
Found Violation:	Yes
Evaluation Type Description:	FOCUSED COMPLIANCE INSPECTION
Evaluation Responsible Person Identifier:	UNKNO
Evaluation Responsible Sub-Organization:	CM
Actual Return to Compliance Date:	19990602
Scheduled Compliance Date:	Not reported
Date of Request:	Not reported
Date Response Received:	Not reported
Request Agency:	Not reported
Former Citation:	Not reported
Evaluation Date:	19971120
Evaluation Responsible Agency:	State
Found Violation:	Yes
Evaluation Type Description:	FOCUSED COMPLIANCE INSPECTION
Evaluation Responsible Person Identifier:	UNKNO
Evaluation Responsible Sub-Organization:	CM
Actual Return to Compliance Date:	19990602
Scheduled Compliance Date:	Not reported
Date of Request:	Not reported
Date Response Received:	Not reported
Request Agency:	Not reported
Former Citation:	Not reported
Evaluation Date:	19971120
Evaluation Responsible Agency:	State
Found Violation:	Yes
Evaluation Type Description:	FOCUSED COMPLIANCE INSPECTION
Evaluation Responsible Person Identifier:	UNKNO
Evaluation Responsible Sub-Organization:	CM
Actual Return to Compliance Date:	19990602
Scheduled Compliance Date:	Not reported
Date of Request:	Not reported
Date Response Received:	Not reported
Request Agency:	Not reported
Former Citation:	Not reported
Evaluation Date:	19971120
Evaluation Responsible Agency:	State
Found Violation:	Yes
Evaluation Type Description:	FOCUSED COMPLIANCE INSPECTION
Evaluation Responsible Person Identifier:	UNKNO
Evaluation Responsible Sub-Organization:	CM
Actual Return to Compliance Date:	19990602
Scheduled Compliance Date:	Not reported
Date of Request:	Not reported
Date Response Received:	Not reported

Map ID
Direction
Distance
Elevation

MAP FINDINGS

Site

Database(s)

EDR ID Number
EPA ID Number

NIPSCO (Continued)

1000907736

Request Agency: Not reported
Former Citation: Not reported

FINDS:

Registry ID: 110003066636

Click Here:

Environmental Interest/Information System:

IN-FRS (Indiana - Facility Registry System). The Indiana Department of Environmental Management (I-DEM) has implemented the Indiana-Facility Registry System (I-FRS). The I-FRS provides the interface and processes to link facility data monitored by multiple State and EPA program systems. In addition, I-FRS enables IDEM to reconcile environmental data and exchange it with EPA FRS using the electronic data exchange over the Network Node.

RCRAInfo is a national information system that supports the Resource Conservation and Recovery Act (RCRA) program through the tracking of events and activities related to facilities that generate, transport, and treat, store, or dispose of hazardous waste. RCRAInfo allows RCRA program staff to track the notification, permit, compliance, and corrective action activities required under RCRA.

[Click this hyperlink](#) while viewing on your computer to access additional FINDS: detail in the EDR Site Report.

ECHO:

Envid: 1000907736
Registry ID: 110003066636
DFR URL: <http://echo.epa.gov/detailed-facility-report?fid=110003066636>
Name: NIPSCO
Address: 312 N FIFTH ST
City,State,Zip: GOSHEN, IN 46528

IN MANIFEST:

Name: NIPSCO
Address: 312 N FIFTH ST
City,State,Zip: GOSHEN, IN 46526
Year: Not reported
EPA ID: IN0000351437
Tons Generated: Not reported
Tons Shipped OffSite: Not reported
Report Type: Not reported
Page No: Not reported
Waste Desc: Not reported
UOM: Not reported
TSDf EPAID: Not reported
Management code: Not reported
Management Desc: Not reported
Waste Code: Not reported
Rejected: Not reported
Returned: Not reported

Manifest Handler:

EPA Id #: IN0000351437
Generator Type: Not reported
Generator Status: No longer a generator of hazardous wastes

Map ID
Direction
Distance
Elevation

MAP FINDINGS

Site

Database(s)

EDR ID Number
EPA ID Number

NIPSCO (Continued)

1000907736

Transporter Type: Code no longer valid
Transporter Status: Non Active
TSD Type: Not reported
TSD Status: Not reported
Handler Mailing Address: 5265 HOHMAN AVE
Handler Mailing City/State/Zip: HAMMOND, IN 46320-1175
Contact Name: ROBERT E HUFFMAN
Contact Telephone: 219-647-5241
Contact Type: Environmental Coordinator

Name: NIPSCO
Address: 312 N FIFTH ST
City,State,Zip: GOSHEN, IN 46526
Year: Not reported
EPA ID: IN0000351437
Tons Generated: Not reported
Tons Shipped OffSite: Not reported
Report Type: Not reported
Page No: Not reported
Waste Desc: Not reported
UOM: Not reported
TSDF EPAID: Not reported
Management code: Not reported
Management Desc: Not reported
Waste Code: Not reported
Rejected: Not reported
Returned: Not reported

Name: NIPSCO
Address: 312 N FIFTH ST
City,State,Zip: GOSHEN, IN 46526
Year: Not reported
EPA ID: IN0000351437
Tons Generated: Not reported
Tons Shipped OffSite: Not reported
Report Type: Not reported
Page No: Not reported
Waste Desc: Not reported
UOM: Not reported
TSDF EPAID: Not reported
Management code: Not reported
Management Desc: Not reported
Waste Code: Not reported
Rejected: Not reported
Returned: Not reported

AG129
SW
1/2-1
0.755 mi.
3989 ft.

GOSHEN MGP
312 N. 5TH T.
GOSHEN, IN
Site 3 of 5 in cluster AG

IN VCP S121923427
N/A

Relative:
Lower
Actual:
787 ft.

VCP:
Name: GOSHEN MGP
Address: 312 N. 5TH T.
City,State,Zip: GOSHEN, IN
Status: Active

Map ID
Direction
Distance
Elevation

MAP FINDINGS

Site

Database(s)

EDR ID Number
EPA ID Number

GOSHEN MGP (Continued)

S121923427

VRP Id Number: 6031208
Applicant Name: Not reported
LandUse Restrictions/Institutional Controls: Not reported
Project Manager: Kuhn
Covenant Not To Sue Date: Not reported
Certificate of Completion Date: Not reported
New Coding Number: V30XK
App# Date: 12/09/2003
App# Acceptance: Not reported
VRA executed: 01/30/2004
RWP Received: Not reported
RWP Approved: Not reported
Comp Date: Not reported
Comments: Not reported
Contamination: Benzene
Media: Groundwater
Project Description: Not reported
Past Actions: VRP project number 6970710 - A soil remediation was conducted and completed at the site. A CNTS was received for the soil removal activities. Groundwater impacts were not addressed during that time.

Issues and Impacts: Not reported
Future Actions: Not reported
Additional Comments: Not reported

Name: GOSHEN MGP
Address: 312 N. 5TH T.
City,State,Zip: GOSHEN, IN
Status: Active
VRP Id Number: 6031208
Applicant Name: Not reported
LandUse Restrictions/Institutional Controls: Not reported
Project Manager: Kuhn
Covenant Not To Sue Date: Not reported
Certificate of Completion Date: Not reported
New Coding Number: V30XK
App# Date: 12/09/2003
App# Acceptance: Not reported
VRA executed: 01/30/2004
RWP Received: Not reported
RWP Approved: Not reported
Comp Date: Not reported
Comments: Not reported
Contamination: Ethyl benzene
Media: Groundwater
Project Description: Not reported
Past Actions: VRP project number 6970710 - A soil remediation was conducted and completed at the site. A CNTS was received for the soil removal activities. Groundwater impacts were not addressed during that time.

Issues and Impacts: Not reported
Future Actions: Not reported
Additional Comments: Not reported

Name: GOSHEN MGP
Address: 312 N. 5TH T.
City,State,Zip: GOSHEN, IN
Status: Active
VRP Id Number: 6031208

Map ID
Direction
Distance
Elevation

MAP FINDINGS

Site

Database(s)

EDR ID Number
EPA ID Number

GOSHEN MGP (Continued)

S121923427

Applicant Name:	Not reported
LandUse Restrictions/Institutional Controls:	Not reported
Project Manager:	Kuhn
Covenant Not To Sue Date:	Not reported
Certificate of Completion Date:	Not reported
New Coding Number:	V30XK
App# Date:	12/09/2003
App# Acceptance:	Not reported
VRA executed:	01/30/2004
RWP Received:	Not reported
RWP Approved:	Not reported
Comp Date:	Not reported
Comments:	Not reported
Contamination:	Lead
Media:	Groundwater
Project Description:	Not reported
Past Actions:	VRP project number 6970710 - A soil remediation was conducted and completed at the site. A CNTS was received for the soil removal activities. Groundwater impacts were not addressed during that time.
Issues and Impacts:	Not reported
Future Actions:	Not reported
Additional Comments:	Not reported
Name:	GOSHEN MGP
Address:	312 N. 5TH T.
City,State,Zip:	GOSHEN, IN
Status:	Active
VRP Id Number:	6031208
Applicant Name:	Not reported
LandUse Restrictions/Institutional Controls:	Not reported
Project Manager:	Kuhn
Covenant Not To Sue Date:	Not reported
Certificate of Completion Date:	Not reported
New Coding Number:	V30XK
App# Date:	12/09/2003
App# Acceptance:	Not reported
VRA executed:	01/30/2004
RWP Received:	Not reported
RWP Approved:	Not reported
Comp Date:	Not reported
Comments:	Not reported
Contamination:	Metals
Media:	Groundwater
Project Description:	Not reported
Past Actions:	VRP project number 6970710 - A soil remediation was conducted and completed at the site. A CNTS was received for the soil removal activities. Groundwater impacts were not addressed during that time.
Issues and Impacts:	Not reported
Future Actions:	Not reported
Additional Comments:	Not reported
Name:	GOSHEN MGP
Address:	312 N. 5TH T.
City,State,Zip:	GOSHEN, IN
Status:	Active
VRP Id Number:	6031208
Applicant Name:	Not reported

Map ID
Direction
Distance
Elevation

MAP FINDINGS

Site

Database(s)

EDR ID Number
EPA ID Number

GOSHEN MGP (Continued)

S121923427

LandUse Restrictions/Institutional Controls: Not reported
Project Manager: Kuhn
Covenant Not To Sue Date: Not reported
Certificate of Completion Date: Not reported
New Coding Number: V30XK
App# Date: 12/09/2003
App# Acceptance: Not reported
VRA executed: 01/30/2004
RWP Received: Not reported
RWP Approved: Not reported
Comp Date: Not reported
Comments: Not reported
Contamination: Polycyclic Aromatic Compounds
Media: Groundwater
Project Description: Not reported
Past Actions: VRP project number 6970710 - A soil remediation was conducted and completed at the site. A CNTS was received for the soil removal activities. Groundwater impacts were not addressed during that time.

Issues and Impacts: Not reported
Future Actions: Not reported
Additional Comments: Not reported

Name: GOSHEN MGP
Address: 312 N. 5TH T.
City,State,Zip: GOSHEN, IN
Status: Active
VRP Id Number: 6031208
Applicant Name: Not reported
LandUse Restrictions/Institutional Controls: Not reported
Project Manager: Kuhn
Covenant Not To Sue Date: Not reported
Certificate of Completion Date: Not reported
New Coding Number: V30XK
App# Date: 12/09/2003
App# Acceptance: Not reported
VRA executed: 01/30/2004
RWP Received: Not reported
RWP Approved: Not reported
Comp Date: Not reported
Comments: Not reported
Contamination: Toluene
Media: Groundwater
Project Description: Not reported
Past Actions: VRP project number 6970710 - A soil remediation was conducted and completed at the site. A CNTS was received for the soil removal activities. Groundwater impacts were not addressed during that time.

Issues and Impacts: Not reported
Future Actions: Not reported
Additional Comments: Not reported

Name: GOSHEN MGP
Address: 312 N. 5TH T.
City,State,Zip: GOSHEN, IN
Status: Active
VRP Id Number: 6031208
Applicant Name: Not reported
LandUse Restrictions/Institutional Controls: Not reported

Map ID
Direction
Distance
Elevation

MAP FINDINGS

Site

Database(s)

EDR ID Number
EPA ID Number

GOSHEN MGP (Continued)

S121923427

Project Manager:	Kuhn
Convenant Not To Sue Date:	Not reported
Certificate of Completion Date:	Not reported
New Coding Number:	V30XK
App# Date:	12/09/2003
App# Acceptance:	Not reported
VRA executed:	01/30/2004
RWP Received:	Not reported
RWP Approved:	Not reported
Comp Date:	Not reported
Comments:	Not reported
Contamination:	Xylenes
Media:	Groundwater
Project Description:	Not reported
Past Actions:	VRP project number 6970710 - A soil remediation was conducted and completed at the site. A CNTS was received for the soil removal activities. Groundwater impacts were not addressed during that time.
Issues and Impacts:	Not reported
Future Actions:	Not reported
Additional Comments:	Not reported

AG130
SW
1/2-1
0.755 mi.
3989 ft.
Relative:
Lower
Actual:
787 ft.

NIPSCO/GOSHEN MGP
312 N 5TH STREET
GOSHEN, IN 46526
Site 4 of 5 in cluster AG

EDR MGP 1008408237
N/A

Manufactured Gas Plants:
No additional information available

AH131
SW
1/2-1
0.756 mi.
3990 ft.
Relative:
Lower
Actual:
792 ft.

GOSHEN MUNICIPAL WELL FIELD
308 NORTH 5TH STREET
GOSHEN, IN 46528
Site 1 of 7 in cluster AH

FINDS 1015787892
N/A

FINDS:
Registry ID: 110044314015

Click Here:
Environmental Interest/Information System:
SUPERFUND NPL

Click this hyperlink while viewing on your computer to access additional FINDS: detail in the EDR Site Report.

Map ID
Direction
Distance
Elevation

MAP FINDINGS

Site

Database(s)

EDR ID Number
EPA ID Number

AH132
SW
1/2-1
0.756 mi.
3990 ft.

NORTH 5TH STREET GROUNDWATER CONTAMINATION
308 NORTH 5TH STREET
GOSHEN, IN 46528

Proposed NPL 1023962633
SEMS INN000510667

Site 2 of 7 in cluster AH

Relative:
Lower
Actual:
792 ft.

Proposed NPL:
EPA Region: 5
EPA ID: INN000510667
Site ID: 510667
Name: NORTH 5TH STREET GROUNDWATER CONTAMINATION
Address: 308 NORTH 5TH STREET
City,State,Zip: GOSHEN, IN 46528
Federal Description: N
Latitude: 41.590439
Longitude: -85.833834
Proposed Date: 2021-09-09 00:00:00
SAA: N
NAI: N
Native American Entity: Not reported

SEMS:

Site ID: 0510667
EPA ID: INN000510667
Name: NORTH 5TH STREET GROUNDWATER CONTAMINATION
Address: 308 NORTH 5TH STREET
Address 2: Not reported
City,State,Zip: GOSHEN, IN 46528
Cong District: 03
FIPS Code: 18039
Latitude: +41.590439
Longitude: -85.833834
FF: N
NPL: Proposed for NPL
Non NPL Status: Not reported

SEMS Detail:

Region: 05
Site ID: 0510667
EPA ID: INN000510667
Site Name: NORTH 5TH STREET GROUNDWATER CONTAMINATION
NPL: P
FF: N
OU: 00
Action Code: NP
Action Name: PROPOSED
SEQ: 1
Start Date: 2021-09-09 05:00:00
Finish Date: 9/9/2021
Qual: Not reported
Current Action Lead: EPA Perf

Region: 05
Site ID: 0510667
EPA ID: INN000510667
Site Name: NORTH 5TH STREET GROUNDWATER CONTAMINATION
NPL: P
FF: N
OU: 00

Map ID
Direction
Distance
Elevation

MAP FINDINGS

Site

Database(s)

EDR ID Number
EPA ID Number

NORTH 5TH STREET GROUNDWATER CONTAMINATION (Continued)

1023962633

Action Code: DS
Action Name: DISCVRY
SEQ: 1
Start Date: 2011-12-01 05:00:00
Finish Date: 12/1/2011
Qual: Not reported
Current Action Lead: St Perf

Region: 05
Site ID: 0510667
EPA ID: INN000510667
Site Name: NORTH 5TH STREET GROUNDWATER CONTAMINATION
NPL: P
FF: N
OU: 00
Action Code: HX
Action Name: PRE-CERC
SEQ: 1
Start Date: 2010-12-01 05:00:00
Finish Date: 12/1/2011
Qual: Not reported
Current Action Lead: St Perf

Region: 05
Site ID: 0510667
EPA ID: INN000510667
Site Name: NORTH 5TH STREET GROUNDWATER CONTAMINATION
NPL: P
FF: N
OU: 00
Action Code: PA
Action Name: PA
SEQ: 1
Start Date: 2012-04-01 04:00:00
Finish Date: 3/26/2013
Qual: H
Current Action Lead: St Perf

Region: 05
Site ID: 0510667
EPA ID: INN000510667
Site Name: NORTH 5TH STREET GROUNDWATER CONTAMINATION
NPL: P
FF: N
OU: 00
Action Code: ES
Action Name: ESI
SEQ: 1
Start Date: 2018-09-07 05:00:00
Finish Date: 8/8/2019
Qual: G
Current Action Lead: St Perf

Region: 05
Site ID: 0510667
EPA ID: INN000510667
Site Name: NORTH 5TH STREET GROUNDWATER CONTAMINATION

Map ID
 Direction
 Distance
 Elevation

MAP FINDINGS

Site

Database(s)

EDR ID Number
 EPA ID Number

NORTH 5TH STREET GROUNDWATER CONTAMINATION (Continued)

1023962633

NPL: P
 FF: N
 OU: 00
 Action Code: SI
 Action Name: SI
 SEQ: 1
 Start Date: 2015-04-01 05:00:00
 Finish Date: 9/22/2016
 Qual: H
 Current Action Lead: St Perf

Region: 05
 Site ID: 0510667
 EPA ID: INN000510667
 Site Name: NORTH 5TH STREET GROUNDWATER CONTAMINATION
 NPL: P
 FF: N
 OU: 00
 Action Code: HR
 Action Name: HAZRANK
 SEQ: 1
 Start Date: 2021-09-09 05:00:00
 Finish Date: 9/9/2021
 Qual: O
 Current Action Lead: St Perf

**AH133
 SW
 1/2-1
 0.756 mi.
 3990 ft.**

**GOSHEN WATER UTILITY
 308 N 5TH ST
 GOSHEN, IN 46528
 Site 3 of 7 in cluster AH**

**FINDS 1016987935
 ECHO N/A**

**Relative:
 Lower
 Actual:
 792 ft.**

FINDS:
 Registry ID: 110012985966

Click Here:

Environmental Interest/Information System:
 COMMUNITY WATER SYSTEM
 WATER TREATMENT PLANT

Click this hyperlink while viewing on your computer to access additional FINDS: detail in the EDR Site Report.

ECHO:
 Envid: 1016987935
 Registry ID: 110012985966
 DFR URL: <http://echo.epa.gov/detailed-facility-report?fid=110012985966>
 Name: GOSHEN WATER UTILITY
 Address: 308 N 5TH ST
 City,State,Zip: GOSHEN, IN 46528

Map ID
 Direction
 Distance
 Elevation

MAP FINDINGS

Site

Database(s)

EDR ID Number
 EPA ID Number

AH134 **GOSHEN WATER & SEWER DEPARTMENT**
SW **308 N 5TH ST**
1/2-1 **GOSHEN, IN 46526**
0.756 mi.
3990 ft. **Site 4 of 7 in cluster AH**

FINDS **1016382499**
N/A

Relative: **FINDS:**
Lower Registry ID: 110055148692

Actual:
792 ft. Click Here:

Environmental Interest/Information System:
 STATE MASTER

Click this hyperlink while viewing on your computer to access
 additional FINDS: detail in the EDR Site Report.

AH135 **CITY FUEL CENTER**
SW **308 N FIFTH ST**
1/2-1 **GOSHEN, IN 46528**
0.756 mi.
3990 ft. **Site 5 of 7 in cluster AH**

RCRA-VSQQ **1005416083**
FINDS **IND985048487**
ECHO
IN MANIFEST

Relative: **RCRA-VSQQ:**
Lower Date Form Received by Agency: 19921005
Actual: Handler Name: GOSHEN CITY OF ST DEPT
792 ft. Handler Address: 308 N FIFTH ST
 Handler City,State,Zip: GOSHEN, IN 46526
 EPA ID: IND985048487
 Contact Name: DAVID BATES
 Contact Address: 1000 W WILDEN AVE
 Contact City,State,Zip: GOSHEN, IN 46526
 Contact Telephone: 219-534-5802
 Contact Fax: Not reported
 Contact Email: Not reported
 Contact Title: Not reported
 EPA Region: 05
 Land Type: Municipal
 Federal Waste Generator Description: Conditionally Exempt Small Quantity Generator
 Non-Notifier: Not reported
 Biennial Report Cycle: Not reported
 Accessibility: Not reported
 Active Site Indicator: Handler Activities
 State District Owner: Not reported
 State District: Not reported
 Mailing Address: 308 N FIFTH ST
 Mailing City,State,Zip: GOSHEN, IN 46526
 Owner Name: GOSHEN CITY OF
 Owner Type: Municipal
 Operator Name: Not reported
 Operator Type: Not reported
 Short-Term Generator Activity: No
 Importer Activity: No
 Mixed Waste Generator: No
 Transporter Activity: No
 Transfer Facility Activity: No
 Recycler Activity with Storage: No
 Small Quantity On-Site Burner Exemption: No
 Smelting Melting and Refining Furnace Exemption: No
 Underground Injection Control: No
 Off-Site Waste Receipt: No

Map ID
 Direction
 Distance
 Elevation

MAP FINDINGS

Site

Database(s)

EDR ID Number
 EPA ID Number

CITY FUEL CENTER (Continued)

1005416083

Universal Waste Indicator:	No
Universal Waste Destination Facility:	No
Federal Universal Waste:	No
Active Site Fed-Reg Treatment Storage and Disposal Facility:	Not reported
Active Site Converter Treatment storage and Disposal Facility:	Not reported
Active Site State-Reg Treatment Storage and Disposal Facility:	Not reported
Active Site State-Reg Handler:	---
Federal Facility Indicator:	Not reported
Hazardous Secondary Material Indicator:	NN
Sub-Part K Indicator:	Not reported
Commercial TSD Indicator:	No
Treatment Storage and Disposal Type:	Not reported
2018 GPRA Permit Baseline:	Not on the Baseline
2018 GPRA Renewals Baseline:	Not on the Baseline
Permit Renewals Workload Universe:	Not reported
Permit Workload Universe:	Not reported
Permit Progress Universe:	Not reported
Post-Closure Workload Universe:	Not reported
Closure Workload Universe:	Not reported
202 GPRA Corrective Action Baseline:	No
Corrective Action Workload Universe:	No
Subject to Corrective Action Universe:	No
Non-TSDFs Where RCRA CA has Been Imposed Universe:	No
TSDFs Potentially Subject to CA Under 3004 (u)/(v) Universe:	No
TSDFs Only Subject to CA under Discretionary Auth Universe:	No
Corrective Action Priority Ranking:	No NCAPS ranking
Environmental Control Indicator:	No
Institutional Control Indicator:	No
Human Exposure Controls Indicator:	N/A
Groundwater Controls Indicator:	N/A
Operating TSDF Universe:	Not reported
Full Enforcement Universe:	Not reported
Significant Non-Complier Universe:	No
Unaddressed Significant Non-Complier Universe:	No
Addressed Significant Non-Complier Universe:	No
Significant Non-Complier With a Compliance Schedule Universe:	No
Financial Assurance Required:	Not reported
Handler Date of Last Change:	20000915
Recognized Trader-Importer:	No
Recognized Trader-Exporter:	No
Importer of Spent Lead Acid Batteries:	No
Exporter of Spent Lead Acid Batteries:	No
Recycler Activity Without Storage:	Not reported
Manifest Broker:	Not reported
Sub-Part P Indicator:	No

Hazardous Waste Summary:

Waste Code: D001
 Waste Description: IGNITABLE WASTE

Waste Code: F003
 Waste Description: THE FOLLOWING SPENT NONHALOGENATED SOLVENTS: XYLENE, ACETONE, ETHYL ACETATE, ETHYL BENZENE, ETHYL ETHER, METHYL ISOBUTYL KETONE, N-BUTYL ALCOHOL, CYCLOHEXANONE, AND METHANOL; ALL SPENT SOLVENT MIXTURES/BLENDS CONTAINING, BEFORE USE, ONLY THE ABOVE SPENT NONHALOGENATED SOLVENTS; AND ALL SPENT SOLVENT MIXTURES/BLENDS

Map ID
Direction
Distance
Elevation

MAP FINDINGS

Site

Database(s)

EDR ID Number
EPA ID Number

CITY FUEL CENTER (Continued)

1005416083

CONTAINING, BEFORE USE, ONE OR MORE OF THE ABOVE NONHALOGENATED SOLVENTS, AND A TOTAL OF TEN PERCENT OR MORE (BY VOLUME) OF ONE OR MORE OF THOSE SOLVENTS LISTED IN F001, F002, F004, AND F005; AND STILL BOTTOMS FROM THE RECOVERY OF THESE SPENT SOLVENTS AND SPENT SOLVENT MIXTURES.

Handler - Owner Operator:

Owner/Operator Indicator:	Owner
Owner/Operator Name:	GOSHEN CITY OF
Legal Status:	Municipal
Date Became Current:	Not reported
Date Ended Current:	Not reported
Owner/Operator Address:	111 E JEFFERSON ST
Owner/Operator City,State,Zip:	GOSHEN, IN 46526
Owner/Operator Telephone:	219-533-8621
Owner/Operator Telephone Ext:	Not reported
Owner/Operator Fax:	Not reported
Owner/Operator Email:	Not reported

Historic Generators:

Receive Date:	19921005
Handler Name:	GOSHEN CITY OF ST DEPT
Federal Waste Generator Description:	Conditionally Exempt Small Quantity Generator
State District Owner:	Not reported
Large Quantity Handler of Universal Waste:	No
Recognized Trader Importer:	No
Recognized Trader Exporter:	No
Spent Lead Acid Battery Importer:	No
Spent Lead Acid Battery Exporter:	No
Current Record:	Yes
Non Storage Recycler Activity:	Not reported
Electronic Manifest Broker:	Not reported

List of NAICS Codes and Descriptions:

NAICS Codes:	No NAICS Codes Found
--------------	----------------------

Facility Has Received Notices of Violations:

Violations:	No Violations Found
-------------	---------------------

Evaluation Action Summary:

Evaluations:	No Evaluations Found
--------------	----------------------

FINDS:

Registry ID:	110003118251
--------------	--------------

Click Here:

Environmental Interest/Information System:

IN-FRS (Indiana - Facility Registry System). The Indiana Department of Environmental Management (I-DEM) has implemented the Indiana-Facility Registry System (I-FRS). The I-FRS provides the interface and processes to link facility data monitored by multiple State and EPA program systems. In addition, I-FRS enables IDEM to reconcile environmental data and exchange it with EPA FRS using the electronic

Map ID
Direction
Distance
Elevation

MAP FINDINGS

Site

Database(s)

EDR ID Number
EPA ID Number

CITY FUEL CENTER (Continued)

1005416083

data exchange over the Network Node.
RCRAInfo is a national information system that supports the Resource Conservation and Recovery Act (RCRA) program through the tracking of events and activities related to facilities that generate, transport, and treat, store, or dispose of hazardous waste. RCRAInfo allows RCRA program staff to track the notification, permit, compliance, and corrective action activities required under RCRA.

[Click this hyperlink](#) while viewing on your computer to access additional FINDS: detail in the EDR Site Report.

ECHO:

Envid: 1005416083
Registry ID: 110003118251
DFR URL: <http://echo.epa.gov/detailed-facility-report?fid=110003118251>
Name: CITY FUEL CENTER
Address: 308 N FIFTH ST
City,State,Zip: GOSHEN, IN 46528

IN MANIFEST:

Name: GOSHEN CITY OF ST DEPT
Address: 308 N FIFTH ST
City,State,Zip: GOSHEN, IN 46526
Year: Not reported
EPA ID: IND985048487
Tons Generated: Not reported
Tons Shipped OffSite: Not reported
Report Type: Not reported
Page No: Not reported
Waste Desc: Not reported
UOM: Not reported
TSD EPAID: Not reported
Management code: Not reported
Management Desc: Not reported
Waste Code: Not reported
Rejected: Not reported
Returned: Not reported

Manifest Handler:

EPA Id #: IND985048487
Generator Type: CEG
Generator Status: Active Handler
Transporter Type: Code no longer valid
Transporter Status: Non Active
TSD Type: Not reported
TSD Status: Not reported
Handler Mailing Address: 308 N FIFTH ST
Handler Mailing City/State/Zip: GOSHEN, IN 46526
Contact Name: DAVID BATES
Contact Telephone: 574-534-5802
Contact Type: Environmental Coordinator

Name: GOSHEN CITY OF ST DEPT
Address: 308 N FIFTH ST
City,State,Zip: GOSHEN, IN 46526
Year: Not reported
EPA ID: IND985048487

Map ID
 Direction
 Distance
 Elevation

MAP FINDINGS

Site

Database(s)

EDR ID Number
 EPA ID Number

CITY FUEL CENTER (Continued)

1005416083

Tons Generated: Not reported
 Tons Shipped OffSite: Not reported
 Report Type: Not reported
 Page No: Not reported
 Waste Desc: Not reported
 UOM: Not reported
 TSDf EPAID: Not reported
 Management code: Not reported
 Management Desc: Not reported
 Waste Code: Not reported
 Rejected: Not reported
 Returned: Not reported

Name: GOSHEN CITY OF ST DEPT
 Address: 308 N FIFTH ST
 City,State,Zip: GOSHEN, IN 46526
 Year: Not reported
 EPA ID: IND985048487
 Tons Generated: Not reported
 Tons Shipped OffSite: Not reported
 Report Type: Not reported
 Page No: Not reported
 Waste Desc: Not reported
 UOM: Not reported
 TSDf EPAID: Not reported
 Management code: Not reported
 Management Desc: Not reported
 Waste Code: Not reported
 Rejected: Not reported
 Returned: Not reported

AH136
SW
1/2-1
0.756 mi.
3990 ft.

GOSHEN WATER & SEWER DEPARTMENT
308 N. 5TH STREET
GOSHEN, IN 46528
Site 6 of 7 in cluster AH

IN SCP S107598962
IN SPILLS N/A
IN OISC
IN TIER 2

Relative:
Lower
Actual:
792 ft.

SCP:
 Name: GOSHEN WELL FIELD
 Address: 308 N 5TH ST
 City,State,Zip: GOSHEN, IN 46526
 Facility Id: Not reported
 Facility Type: Not reported
 Site ID: 0000563
 Indicator Name: Not reported
 Doc Number: Not reported
 Date: Not reported
 Program: Not reported
 Document Type: Not reported
 Size: Not reported
 Status: Active
 Media Name: Not reported
 Contaminant: Not reported
 Chemical: Not reported

SPILL:
 Name: Not reported

Map ID
Direction
Distance
Elevation

MAP FINDINGS

Site

Database(s)

EDR ID Number
EPA ID Number

GOSHEN WATER & SEWER DEPARTMENT (Continued)

S107598962

Address: 308 N 5TH ST
City,State,Zip: GOSHEN, IN 46526
Facility ID: 200601083
Incident Date: 01/11/2006
Report Date: 01/11/2006
Material: DRINKING WATER
Spill Source: Municipal
Recovered Amount: Not reported
Recovered Units: Not reported
Spilled Amount: 800
Spilled Units: Gallons
Contained: Not reported
Water Affected: Rock Run Creek
Spill Type: Spill
Area Affected: local stream
Fish Killed: Not reported
Water Supply Affected: Not reported
Public Intake: Y
Incident Status: Not reported

OISC:

Name: KENT ALAN HOLDREN
Secondary Business Name: Not reported
Address: 308 N 5TH ST
City,State,Zip: GOSHEN, IN 46528-2802
Status: Active
Categories: 8-Community-Wide Mosquito Management
Result: Pass
Credits Acquired: 0
Credits Required: 15
Credits Needed: 15
Credits Needed By: 12/31/2023
Meeting ID: Not reported
Date Attended: Not reported
Meeting CAT: Not reported
Meeting Name: Not reported
Course Credits: Not reported
Earned Credits: Not reported
Program Type: Public Applicator
License Expire Date: 12/31/2022
Mailing Address 1: Not reported
Mailing Address 2: Not reported
Mailing City: Not reported
Mailing State: Not reported
Mailing Zip: Not reported
Mailing County: Not reported
Program Email: KENTHOLDREN@GOSHENCITY.COM

Name: RYAN RONALD BYLLS
Secondary Business Name: Not reported
Address: 308 N 5TH ST
City,State,Zip: GOSHEN, IN 46528-2802
Status: Active
Categories: 8-Community-Wide Mosquito Management
Result: Pass
Credits Acquired: 0
Credits Required: 15

Map ID
Direction
Distance
Elevation

MAP FINDINGS

Site

Database(s)

EDR ID Number
EPA ID Number

GOSHEN WATER & SEWER DEPARTMENT (Continued)

S107598962

Credits Needed: 15
Credits Needed By: 12/31/2023
Meeting ID: Not reported
Date Attended: Not reported
Meeting CAT: Not reported
Meeting Name: Not reported
Course Credits: Not reported
Earned Credits: Not reported
Program Type: Public Applicator
License Expire Date: 12/31/2022
Mailing Address 1: Not reported
Mailing Address 2: Not reported
Mailing City: Not reported
Mailing State: Not reported
Mailing Zip: Not reported
Mailing County: Not reported
Program Email: Not reported

TIER 2:

Name: GOSHEN WATER & SEWER DEPARTMENT
Address: 308 N 5TH ST
City,State,Zip: GOSHEN, IN
Facility Id: 10506
SIC Code: Not reported
Chemical Name: Ethylene glycol
Chemical Info: CAS Num:107211 Chemical Id: Submission Code:
More Chemical Info: Max Daily Amt: 500 - 999 Quantity: 365 Container Type: D - Steel
Drum
Location Description: garage
Storage Info: Storage Loc: Storage Loc2: Storage Loc3: Storage Loc4 Max Daily Amt:
500 - 999

Facility Id: 10506
SIC Code: Not reported
Chemical Name: Ethylene glycol
Chemical Info: CAS Num:107211 Chemical Id: Submission Code:
More Chemical Info: Max Daily Amt: 100 - 999 Quantity: 365 Container Type: N - Plastic
Bottles or Jugs
Location Description: upstairs storage
Storage Info: Storage Loc: Storage Loc2: Storage Loc3: Storage Loc4 Max Daily Amt:
100 - 999

Facility Id: Not reported
SIC Code: Not reported
Chemical Name: Not reported
Chemical Info: CAS Num: Chemical Id: Submission Code:
More Chemical Info: Max Daily Amt: Quantity: Container Type:
Location Description: Not reported
Storage Info: Storage Loc: Storage Loc2: Storage Loc3: Storage Loc4 Max Daily Amt:

Facility Id: 10506
SIC Code: Not reported
Chemical Name: Ethylene glycol
Chemical Info: CAS Num:107211 Chemical Id: Submission Code:

Map ID
Direction
Distance
Elevation

MAP FINDINGS

Site

Database(s)

EDR ID Number
EPA ID Number

GOSHEN WATER & SEWER DEPARTMENT (Continued)

S107598962

More Chemical Info: Max Daily Amt: 100-999 Quantity: 365 Container Type: N - Plasti
Location Description: upstairs storage
Storage Info: Storage Loc: Storage Loc2: Storage Loc3: Storage Loc4 Max Daily Amt:
100-999

Facility Id: Not reported
SIC Code: Not reported
Chemical Name: Not reported
Chemical Info: CAS Num: Chemical Id: Submission Code:
More Chemical Info: Max Daily Amt: Quantity: Container Type:
Location Description: Not reported
Storage Info: Storage Loc: Storage Loc2: Storage Loc3: Storage Loc4 Max Daily Amt:

Facility Id: 10506
SIC Code: Not reported
Chemical Name: Chlorine
Chemical Info: CAS Num:7782505 Chemical Id: Submission Code:
More Chemical Info: Max Daily Amt: 1000 - 4999 Quantity: 365 Container Type: L -
Cylinder
Location Description: chlorine building
Storage Info: Storage Loc: Storage Loc2: Storage Loc3: Storage Loc4 Max Daily Amt:
1000 - 4999

Facility Id: 10506
SIC Code: Not reported
Chemical Name: Chlorine
Chemical Info: CAS Num:7782505 Chemical Id: Submission Code:
More Chemical Info: Max Daily Amt: 1000 - 4999 Quantity: 365 Container Type: L -
Cylinder
Location Description: chlorine building
Storage Info: Storage Loc: Storage Loc2: Storage Loc3: Storage Loc4 Max Daily Amt:
1000 - 4999

Facility Id: 10506
SIC Code: Not reported
Chemical Name: Chlorine
Chemical Info: CAS Num:7782505 Chemical Id: Submission Code:
More Chemical Info: Max Daily Amt: 1000 - 4999 Quantity: 365 Container Type: L -
Cylinder
Location Description: kercher well field
Storage Info: Storage Loc: Storage Loc2: Storage Loc3: Storage Loc4 Max Daily Amt:
1000 - 4999

Facility Id: 10506
SIC Code: Not reported
Chemical Name: Ethylene glycol
Chemical Info: CAS Num:107211 Chemical Id: Submission Code:
More Chemical Info: Max Daily Amt: 500 - 999 Quantity: 365 Container Type: N - Plastic
Bottles or Jugs
Location Description: upstairs storage
Storage Info: Storage Loc: Storage Loc2: Storage Loc3: Storage Loc4 Max Daily Amt:
500 - 999

Map ID
Direction
Distance
Elevation

MAP FINDINGS

Site

Database(s)

EDR ID Number
EPA ID Number

GOSHEN WATER & SEWER DEPARTMENT (Continued)

S107598962

Facility Id: 10506
SIC Code: Not reported
Chemical Name: Chlorine
Chemical Info: CAS Num:7782505 Chemical Id: Submission Code:
More Chemical Info: Max Daily Amt: 1000-9999 Quantity: 365 Container Type: L - Cylind
Location Description: chlorine building
Storage Info: Storage Loc: Storage Loc2: Storage Loc3: Storage Loc4 Max Daily Amt:
1000-9999

Facility Id: Not reported
SIC Code: Not reported
Chemical Name: Not reported
Chemical Info: CAS Num: Chemical Id: Submission Code:
More Chemical Info: Max Daily Amt: Quantity: Container Type:
Location Description: Not reported
Storage Info: Storage Loc: Storage Loc2: Storage Loc3: Storage Loc4 Max Daily Amt:

Facility Id: 10506
SIC Code: Not reported
Chemical Name: Chlorine
Chemical Info: CAS Num:7782505 Chemical Id: Submission Code:
More Chemical Info: Max Daily Amt: 1000 - 9999 Quantity: 365 Container Type: L -
Cylinder
Location Description: kercher well field
Storage Info: Storage Loc: Storage Loc2: Storage Loc3: Storage Loc4 Max Daily Amt:
1000 - 9999

Facility Id: 10506
SIC Code: Not reported
Chemical Name: Chlorine
Chemical Info: CAS Num:7782505 Chemical Id: Submission Code:
More Chemical Info: Max Daily Amt: 1000 - 4999 Quantity: 365 Container Type: L -
Cylinder
Location Description: kercher well field
Storage Info: Storage Loc: Storage Loc2: Storage Loc3: Storage Loc4 Max Daily Amt:
1000 - 4999

Facility Id: 10506
SIC Code: Not reported
Chemical Name: Ethylene glycol
Chemical Info: CAS Num:107211 Chemical Id: Submission Code:
More Chemical Info: Max Daily Amt: 100 - 999 Quantity: 365 Container Type: D - Steel
Drum
Location Description: garage
Storage Info: Storage Loc: Storage Loc2: Storage Loc3: Storage Loc4 Max Daily Amt:
100 - 999

Facility Id: 10506
SIC Code: Not reported
Chemical Name: Ethylene glycol
Chemical Info: CAS Num:107211 Chemical Id: Submission Code:
More Chemical Info: Max Daily Amt: 500 - 999 Quantity: 365 Container Type: N - Plastic

Map ID
Direction
Distance
Elevation

MAP FINDINGS

Site

Database(s)

EDR ID Number
EPA ID Number

GOSHEN WATER & SEWER DEPARTMENT (Continued)

S107598962

Location Description: Bottles or Jugs
upstairs storage
Storage Info: Storage Loc: Storage Loc2: Storage Loc3: Storage Loc4 Max Daily Amt:
500 - 999

Facility Id: 10506
SIC Code: Not reported
Chemical Name: Chlorine
Chemical Info: CAS Num:7782505 Chemical Id: Submission Code:
More Chemical Info: Max Daily Amt: 1000-9999 Quantity: 365 Container Type: L - Cylind
Location Description: kercher well field
Storage Info: Storage Loc: Storage Loc2: Storage Loc3: Storage Loc4 Max Daily Amt:
1000-9999

Facility Id: 10506
SIC Code: Not reported
Chemical Name: Chlorine
Chemical Info: CAS Num:7782505 Chemical Id: Submission Code:
More Chemical Info: Max Daily Amt: 1000 - 9999 Quantity: 365 Container Type: L -
Cylinder
Location Description: chlorine building
Storage Info: Storage Loc: Storage Loc2: Storage Loc3: Storage Loc4 Max Daily Amt:
1000 - 9999

Facility Id: 10506
SIC Code: Not reported
Chemical Name: Ethylene glycol
Chemical Info: CAS Num:107211 Chemical Id: Submission Code:
More Chemical Info: Max Daily Amt: 100-999 Quantity: 365 Container Type: D - Steel
Location Description: garage
Storage Info: Storage Loc: Storage Loc2: Storage Loc3: Storage Loc4 Max Daily Amt:
100-999

Facility Id: 10506
SIC Code: Not reported
Chemical Name: Ethylene glycol
Chemical Info: CAS Num:107211 Chemical Id: Submission Code:
More Chemical Info: Max Daily Amt: 500 - 999 Quantity: 365 Container Type: D - Steel
Drum
Location Description: garage
Storage Info: Storage Loc: Storage Loc2: Storage Loc3: Storage Loc4 Max Daily Amt:
500 - 999

Facility Id: Not reported
Facility Id: 10506

Contact:
Contact Type: is business owner for
Contact Name: GOSHEN CITY
Mailing Address1: 204 E Jefferson St
Mailing Address2: Not reported
Mailing Address3: Not reported
Mailing City/State/Zip: Goshen, IN 46528

Map ID
Direction
Distance
Elevation

MAP FINDINGS

Site

Database(s)

EDR ID Number
EPA ID Number

GOSHEN WATER & SEWER DEPARTMENT (Continued)

S107598962

Phone: 574-533-8621
Type: Not reported

Contact Type: is primary emergency contact for
Contact Name: KENT HOLDREN
Mailing Address1: 308 N 5th St
Mailing Address2: Not reported
Mailing Address3: Not reported
Mailing City/State/Zip: Goshen, IN 46528
Phone: 574-534-3900
Type: Not reported

AH137
SW
1/2-1
0.756 mi.
3990 ft.

GOSHEN WATER UTILITIES
308 N 5TH ST
GOSHEN, IN 46526
Site 7 of 7 in cluster AH

IN UST **U003968530**
N/A

Relative:
Lower
Actual:
792 ft.

UST:
Name: GOSHEN WATER UTILITIES
Address: 308 N 5TH ST
City,State,Zip: GOSHEN, IN 46526
Facility ID: 11163
Owner Id: 2454
Company Name: Utilities-City Of Goshen
Mailing Address: 308 N 5th St
Mailing Address 2: Not reported
Mailing City,St,Zip: Goshen, IN 46526

Tank Number: 1
AI ID: 10506
TRACS Tank Number: 1C1
Tank Status: Permanently Out of Service
Install Date: Not reported
Tank Capacity: 3000
Substance Desc: Gasoline
Closed Date: 12/01/1988

Name: GOSHEN WATER UTILITIES
Address: 308 N 5TH ST
City,State,Zip: GOSHEN, IN 46526

Tank Number: 2
AI ID: 10506
TRACS Tank Number: 2C1
Tank Status: Permanently Out of Service
Install Date: Not reported
Tank Capacity: 3000
Substance Desc: Gasoline
Closed Date: 12/01/1988

Name: GOSHEN WATER UTILITIES
Address: 308 N 5TH ST
City,State,Zip: GOSHEN, IN 46526

Tank Number: 3
AI ID: 10506
TRACS Tank Number: 3C1

Map ID
Direction
Distance
Elevation

MAP FINDINGS

Site

Database(s)

EDR ID Number
EPA ID Number

GOSHEN WATER UTILITIES (Continued)

U003968530

Tank Status: Permanently Out of Service
Install Date: Not reported
Tank Capacity: 3000
Substance Desc: Gasoline
Closed Date: 12/01/1988

Name: GOSHEN WATER UTILITIES
Address: 308 N 5TH ST
City,State,Zip: GOSHEN, IN 46526

Tank Number: 4
AI ID: 10506
TRACS Tank Number: 4C1

Tank Status: Permanently Out of Service
Install Date: Not reported
Tank Capacity: 1000
Substance Desc: Diesel
Closed Date: 12/01/1988

AI138
WNW
1/2-1
0.756 mi.
3992 ft.

NORTH MEADOWS SELF-STORAGE FACILITY
HACKETT RD & JOHNSTON ST
GOSHEN, IN 46528

FINDS 1024020060
ECHO N/A

Site 1 of 2 in cluster AI

Relative:
Lower
Actual:
823 ft.

FINDS:
Registry ID: 110070115343

Click Here:

Environmental Interest/Information System:

US National Pollutant Discharge Elimination System (NPDES) module of the Compliance Information System (ICIS) tracks surface water permits issued under the Clean Water Act. Under NPDES, all facilities that discharge pollutants from any point source into waters of the United States are required to obtain a permit. The permit will likely contain limits on what can be discharged, impose monitoring and reporting requirements, and include other provisions to ensure that the discharge does not adversely affect water quality.

Click this hyperlink while viewing on your computer to access additional FINDS: detail in the EDR Site Report.

ECHO:

Envid: 1024020060
Registry ID: 110070115343
DFR URL: <http://echo.epa.gov/detailed-facility-report?fid=110070115343>
Name: NORTH MEADOWS SELF-STORAGE FACILITY
Address: HACKETT RD & JOHNSTON ST
City,State,Zip: GOSHEN, IN 46528

Map ID
 Direction
 Distance
 Elevation

MAP FINDINGS

Site

Database(s)

EDR ID Number
 EPA ID Number

AJ141
SW
1/2-1
0.764 mi.
4033 ft.

116 N 7TH ST
GOSHEN, IN
Site 2 of 6 in cluster AJ

IN ASBESTOS **S120787508**
N/A

Relative:
Lower
Actual:
794 ft.

ASBESTOS:
 Notification Number: 39257
 Name: Not reported
 Address: 116 N 7TH ST
 City,State,Zip: GOSHEN, IN
 Removal Name: Clean Air Environmental Services
 Demolition Name: Not reported
 Notice Type: Courtesy
 Owner: INDOT
 Demolition Renovation Postmark: Renovation
 Fax Date: 02-MAY-16
 Start Date: Not reported
 End Date: Not reported
 Year: Not reported
 Inspection Date: Not reported
 Inspector: Not reported
 Warning Date: Not reported

142
WSW
1/2-1
0.764 mi.
4036 ft.

ALL PAINT INC
400 N MAIN ST
GOSHEN, IN 46528

RCRA NonGen / NLR **1000127291**
FINDS **IND982641482**
ECHO
IN MANIFEST

Relative:
Lower
Actual:
787 ft.

RCRA NonGen / NLR:
 Date Form Received by Agency: 20040609
 Handler Name: ALL PAINT INC
 Handler Address: 400 N MAIN ST
 Handler City,State,Zip: GOSHEN, IN 46526
 EPA ID: IND982641482
 Contact Name: TERRY SHETTERLY
 Contact Address: 400 N MAIN ST
 Contact City,State,Zip: GOSHEN, IN 46526
 Contact Telephone: 219-534-3930
 Contact Fax: Not reported
 Contact Email: Not reported
 Contact Title: Not reported
 EPA Region: 05
 Land Type: Not reported
 Federal Waste Generator Description: Not a generator, verified
 Non-Notifier: Not reported
 Biennial Report Cycle: Not reported
 Accessibility: Not reported
 Active Site Indicator: Not reported
 State District Owner: Not reported
 State District: Not reported
 Mailing Address: 400 N MAIN ST
 Mailing City,State,Zip: GOSHEN, IN 46526
 Owner Name: SHETTERLY TERRY
 Owner Type: Private
 Operator Name: NAME NOT REPORTED
 Operator Type: Private
 Short-Term Generator Activity: No
 Importer Activity: No

Map ID
 Direction
 Distance
 Elevation

MAP FINDINGS

Site

Database(s)

EDR ID Number
 EPA ID Number

ALL PAINT INC (Continued)

1000127291

Mixed Waste Generator:	No
Transporter Activity:	No
Transfer Facility Activity:	No
Recycler Activity with Storage:	No
Small Quantity On-Site Burner Exemption:	No
Smelting Melting and Refining Furnace Exemption:	No
Underground Injection Control:	No
Off-Site Waste Receipt:	No
Universal Waste Indicator:	No
Universal Waste Destination Facility:	No
Federal Universal Waste:	No
Active Site Fed-Reg Treatment Storage and Disposal Facility:	Not reported
Active Site Converter Treatment storage and Disposal Facility:	Not reported
Active Site State-Reg Treatment Storage and Disposal Facility:	Not reported
Active Site State-Reg Handler:	---
Federal Facility Indicator:	Not reported
Hazardous Secondary Material Indicator:	NN
Sub-Part K Indicator:	Not reported
Commercial TSD Indicator:	No
Treatment Storage and Disposal Type:	Not reported
2018 GPRA Permit Baseline:	Not on the Baseline
2018 GPRA Renewals Baseline:	Not on the Baseline
Permit Renewals Workload Universe:	Not reported
Permit Workload Universe:	Not reported
Permit Progress Universe:	Not reported
Post-Closure Workload Universe:	Not reported
Closure Workload Universe:	Not reported
202 GPRA Corrective Action Baseline:	No
Corrective Action Workload Universe:	No
Subject to Corrective Action Universe:	No
Non-TSDs Where RCRA CA has Been Imposed Universe:	No
TSDs Potentially Subject to CA Under 3004 (u)/(v) Universe:	No
TSDs Only Subject to CA under Discretionary Auth Universe:	No
Corrective Action Priority Ranking:	No NCAPS ranking
Environmental Control Indicator:	No
Institutional Control Indicator:	No
Human Exposure Controls Indicator:	N/A
Groundwater Controls Indicator:	N/A
Operating TSDF Universe:	Not reported
Full Enforcement Universe:	Not reported
Significant Non-Complier Universe:	No
Unaddressed Significant Non-Complier Universe:	No
Addressed Significant Non-Complier Universe:	No
Significant Non-Complier With a Compliance Schedule Universe:	No
Financial Assurance Required:	Not reported
Handler Date of Last Change:	20150414
Recognized Trader-Importer:	No
Recognized Trader-Exporter:	No
Importer of Spent Lead Acid Batteries:	No
Exporter of Spent Lead Acid Batteries:	No
Recycler Activity Without Storage:	Not reported
Manifest Broker:	Not reported
Sub-Part P Indicator:	No

Hazardous Waste Summary:

Waste Code: D000

Map ID
Direction
Distance
Elevation

MAP FINDINGS

Site

Database(s)

EDR ID Number
EPA ID Number

ALL PAINT INC (Continued)

1000127291

Waste Description: Not Defined

Waste Code: D001
Waste Description: IGNITABLE WASTE

Waste Code: F003
Waste Description: THE FOLLOWING SPENT NONHALOGENATED SOLVENTS: XYLENE, ACETONE, ETHYL ACETATE, ETHYL BENZENE, ETHYL ETHER, METHYL ISOBUTYL KETONE, N-BUTYL ALCOHOL, CYCLOHEXANONE, AND METHANOL; ALL SPENT SOLVENT MIXTURES/BLENDS CONTAINING, BEFORE USE, ONLY THE ABOVE SPENT NONHALOGENATED SOLVENTS; AND ALL SPENT SOLVENT MIXTURES/BLENDS CONTAINING, BEFORE USE, ONE OR MORE OF THE ABOVE NONHALOGENATED SOLVENTS, AND A TOTAL OF TEN PERCENT OR MORE (BY VOLUME) OF ONE OR MORE OF THOSE SOLVENTS LISTED IN F001, F002, F004, AND F005; AND STILL BOTTOMS FROM THE RECOVERY OF THESE SPENT SOLVENTS AND SPENT SOLVENT MIXTURES.

Waste Code: F005
Waste Description: THE FOLLOWING SPENT NONHALOGENATED SOLVENTS: TOLUENE, METHYL ETHYL KETONE, CARBON DISULFIDE, ISOBUTANOL, PYRIDINE, BENZENE, 2-ETHOXYETHANOL, AND 2-NITROPROPANE; ALL SPENT SOLVENT MIXTURES/BLENDS CONTAINING, BEFORE USE, A TOTAL OF TEN PERCENT OR MORE (BY VOLUME) OF ONE OR MORE OF THE ABOVE NONHALOGENATED SOLVENTS OR THOSE SOLVENTS LISTED IN F001, F002, OR F004; AND STILL BOTTOMS FROM THE RECOVERY OF THESE SPENT SOLVENTS AND SPENT SOLVENT MIXTURES.

Handler - Owner Operator:

Owner/Operator Indicator: Operator
Owner/Operator Name: NAME NOT REPORTED
Legal Status: Private
Date Became Current: Not reported
Date Ended Current: Not reported
Owner/Operator Address: ADDRESS NOT REPORTED
Owner/Operator City,State,Zip: CITY NOT REPORTED, AK 99998
Owner/Operator Telephone: 312-555-1212
Owner/Operator Telephone Ext: Not reported
Owner/Operator Fax: Not reported
Owner/Operator Email: Not reported

Owner/Operator Indicator: Owner
Owner/Operator Name: SHETTERLY TERRY
Legal Status: Private
Date Became Current: Not reported
Date Ended Current: Not reported
Owner/Operator Address: ADDRESS NOT REPORTED
Owner/Operator City,State,Zip: CITY NOT REPORTED, AK 99998
Owner/Operator Telephone: 312-555-1212
Owner/Operator Telephone Ext: Not reported
Owner/Operator Fax: Not reported
Owner/Operator Email: Not reported

Owner/Operator Indicator: Owner
Owner/Operator Name: SHETTERLY TERRY
Legal Status: Private
Date Became Current: Not reported
Date Ended Current: Not reported
Owner/Operator Address: ADDRESS NOT REPORTED

Map ID
Direction
Distance
Elevation

MAP FINDINGS

Site

Database(s)

EDR ID Number
EPA ID Number

ALL PAINT INC (Continued)

1000127291

Owner/Operator City,State,Zip: CITY NOT REPORTED, AK 99998
Owner/Operator Telephone: 312-555-1212
Owner/Operator Telephone Ext: Not reported
Owner/Operator Fax: Not reported
Owner/Operator Email: Not reported

Owner/Operator Indicator: Operator
Owner/Operator Name: NAME NOT REPORTED
Legal Status: Private
Date Became Current: Not reported
Date Ended Current: Not reported
Owner/Operator Address: ADDRESS NOT REPORTED
Owner/Operator City,State,Zip: CITY NOT REPORTED, AK 99998
Owner/Operator Telephone: 312-555-1212
Owner/Operator Telephone Ext: Not reported
Owner/Operator Fax: Not reported
Owner/Operator Email: Not reported

Historic Generators:

Receive Date: 20040609
Handler Name: ALL PAINT INC
Federal Waste Generator Description: Not a generator, verified
State District Owner: Not reported
Large Quantity Handler of Universal Waste: No
Recognized Trader Importer: No
Recognized Trader Exporter: No
Spent Lead Acid Battery Importer: No
Spent Lead Acid Battery Exporter: No
Current Record: Yes
Non Storage Recycler Activity: Not reported
Electronic Manifest Broker: Not reported

Receive Date: 19880822
Handler Name: ALL PAINT INC
Federal Waste Generator Description: Small Quantity Generator
State District Owner: Not reported
Large Quantity Handler of Universal Waste: No
Recognized Trader Importer: No
Recognized Trader Exporter: No
Spent Lead Acid Battery Importer: No
Spent Lead Acid Battery Exporter: No
Current Record: No
Non Storage Recycler Activity: Not reported
Electronic Manifest Broker: Not reported

List of NAICS Codes and Descriptions:

NAICS Codes: No NAICS Codes Found

Facility Has Received Notices of Violations:

Violations: No Violations Found

Evaluation Action Summary:

Evaluations: No Evaluations Found

Map ID
Direction
Distance
Elevation

MAP FINDINGS

Site

Database(s)

EDR ID Number
EPA ID Number

ALL PAINT INC (Continued)

1000127291

FINDS:

Registry ID: 110003098031

Click Here:

Environmental Interest/Information System:

IN-FRS (Indiana - Facility Registry System). The Indiana Department of Environmental Management (I-DEM) has implemented the Indiana-Facility Registry System (I-FRS). The I-FRS provides the interface and processes to link facility data monitored by multiple State and EPA program systems. In addition, I-FRS enables IDEM to reconcile environmental data and exchange it with EPA FRS using the electronic data exchange over the Network Node.

RCRAInfo is a national information system that supports the Resource Conservation and Recovery Act (RCRA) program through the tracking of events and activities related to facilities that generate, transport, and treat, store, or dispose of hazardous waste. RCRAInfo allows RCRA program staff to track the notification, permit, compliance, and corrective action activities required under RCRA.

STATE MASTER

[Click this hyperlink](#) while viewing on your computer to access additional FINDS: detail in the EDR Site Report.

ECHO:

Envid: 1000127291
Registry ID: 110003098031
DFR URL: <http://echo.epa.gov/detailed-facility-report?fid=110003098031>
Name: ALL PAINT INC
Address: 400 N MAIN ST
City,State,Zip: GOSHEN, IN 46528

IN MANIFEST:

Name: ALL-PAINT INC
Address: 400 N MAIN ST
City,State,Zip: GOSHEN, IN 46526
Year: Not reported
EPA ID: IND982641482
Tons Generated: Not reported
Tons Shipped OffSite: Not reported
Report Type: Not reported
Page No: Not reported
Waste Desc: Not reported
UOM: Not reported
TSDF EPAID: Not reported
Management code: Not reported
Management Desc: Not reported
Waste Code: Not reported
Rejected: Not reported
Returned: Not reported

Manifest Handler:

EPA Id #: IND982641482
Generator Type: Not reported
Generator Status: Dead Mail, mail was returned
Transporter Type: Code no longer valid
Transporter Status: Non Active
TSD Type: Not reported

Map ID
Direction
Distance
Elevation

MAP FINDINGS

Site

Database(s)

EDR ID Number
EPA ID Number

ALL PAINT INC (Continued)

1000127291

TSD Status: Not reported
Handler Mailing Address: 400 N MAIN ST
Handler Mailing City/State/Zip: GOSHEN, IN 46526
Contact Name: TERRY SHETTERLY
Contact Telephone: 574-534-3930
Contact Type: A

Name: ALL-PAINT INC
Address: 400 N MAIN ST
City,State,Zip: GOSHEN, IN 46526
Year: Not reported
EPA ID: IND982641482
Tons Generated: Not reported
Tons Shipped OffSite: Not reported
Report Type: Not reported
Page No: Not reported
Waste Desc: Not reported
UOM: Not reported
TSD EPAID: Not reported
Management code: Not reported
Management Desc: Not reported
Waste Code: Not reported
Rejected: Not reported
Returned: Not reported

Name: ALL-PAINT INC
Address: 400 N MAIN ST
City,State,Zip: GOSHEN, IN 46526
Year: Not reported
EPA ID: IND982641482
Tons Generated: Not reported
Tons Shipped OffSite: Not reported
Report Type: Not reported
Page No: Not reported
Waste Desc: Not reported
UOM: Not reported
TSD EPAID: Not reported
Management code: Not reported
Management Desc: Not reported
Waste Code: Not reported
Rejected: Not reported
Returned: Not reported

AJ143
SW
1/2-1
0.765 mi.
4041 ft.

114 N 7TH ST
GOSHEN, IN

Site 3 of 6 in cluster AJ

IN ASBESTOS S120787540
N/A

Relative:
Lower
Actual:
795 ft.

ASBESTOS:
Notification Number: 39293
Name: Not reported
Address: 114 N 7TH ST
City,State,Zip: GOSHEN, IN
Removal Name: Clean Air Environmental Services
Demolition Name: Jackson Demolition Services
Notice Type: Original

Map ID
 Direction
 Distance
 Elevation

MAP FINDINGS

Site

Database(s)

EDR ID Number
 EPA ID Number

(Continued)

S120787540

Owner:	INDOT
Demolition Renovation Postmark:	Demolition
Fax Date:	03-MAY-16
Start Date:	23-MAY-16
End Date:	29-JUL-16
Year:	Not reported
Inspection Date:	Not reported
Inspector:	Not reported
Warning Date:	Not reported

AJ144
SW
1/2-1
0.765 mi.
4041 ft.

114 N 7TH ST
GOSHEN, IN
Site 4 of 6 in cluster AJ

IN ASBESTOS S120787507
N/A

Relative:
Lower
Actual:
795 ft.

ASBESTOS:

Notification Number:	39256
Name:	Not reported
Address:	114 N 7TH ST
City,State,Zip:	GOSHEN, IN
Removal Name:	Clean Air Environmental Services
Demolition Name:	Not reported
Notice Type:	Courtesy
Owner:	INDOT
Demolition Renovation Postmark:	Renovation
Fax Date:	02-MAY-16
Start Date:	Not reported
End Date:	Not reported
Year:	Not reported
Inspection Date:	Not reported
Inspector:	Not reported
Warning Date:	Not reported

AC145
SSW
1/2-1
0.767 mi.
4049 ft.

SE OF NINTH ST CROSSING
GOSHEN, IN 46528
Site 6 of 6 in cluster AC

IN SPILLS S110171625
N/A

Relative:
Lower
Actual:
798 ft.

SPILL:

Name:	Not reported
Address:	SE OF NINTH ST CROSSING
City,State,Zip:	GOSHEN, IN 46528
Facility ID:	200907075
Incident Date:	07/14/2009
Report Date:	07/14/2009
Material:	diesel
Spill Source:	Trans - RR
Recovered Amount:	Not reported
Recovered Units:	Not reported
Spilled Amount:	1500
Spilled Units:	Gallons
Contained:	Not reported
Water Affected:	none
Spill Type:	Spill

Map ID
 Direction
 Distance
 Elevation

MAP FINDINGS

Site

Database(s)

EDR ID Number
 EPA ID Number

(Continued)

S110171625

Area Affected: ballast & soils
 Fish Killed: Not reported
 Water Supply Affected: Not reported
 Public Intake: N
 Incident Status: Not reported

**AG146
 SW
 1/2-1
 0.768 mi.
 4054 ft.**

**NORTHERN INDIANAN PUBLIC SERVICE CORPORATION
 315 N 5TH ST
 GOSHEN, IN**

**IN VCP S121923436
 N/A**

Site 5 of 5 in cluster AG

**Relative:
 Lower**

VCP:

**Actual:
 789 ft.**

Name:	NORTHERN INDIANAN PUBLIC SERVICE CORPORATION
Address:	315 N 5TH ST
City,State,Zip:	GOSHEN, IN
Status:	Inactive
VRP Id Number:	6970710
Applicant Name:	Not reported
LandUse Restrictions/Institutional Controls:	Property shall not be used for residential purposes
Project Manager:	Robertson
Covenant Not To Sue Date:	04/23/2001
Certificate of Completion Date:	11/09/2000
New Coding Number:	VM0JQ
App# Date:	08/04/1997
App# Acceptance:	Not reported
VRA executed:	02/12/1998
RWP Received:	02/06/1998
RWP Approved:	03/28/1998
Comp Date:	Not reported
Comments:	Not reported
Contamination:	Organics
Media:	Subsurface Soil
Project Description:	The site was excavated and backfilled with clean materials. The majority of the site was cleaned up to residential criteria with the exception of one area near the pump house. This area was cleaned up to nonresidential criteria in surface soil only.
Past Actions:	None
Issues and Impacts:	The remediation was for soils only and groundwater was pumped out the excavation to confirm sample and close out. The groundwater was remediated and discharged to the City of Goshen. Groundwater was not requested for the Covenant and pre-excavation investigation of groundwater revealed impacts to the groundwater. The applicant has re-installed and monitored groundwater post excavation. No groundwater data has been submitted for review.
Future Actions:	None
Additional Comments:	No groundwater wells, only nonresidential development
Name:	NORTHERN INDIANAN PUBLIC SERVICE CORPORATION
Address:	315 N 5TH ST
City,State,Zip:	GOSHEN, IN
Status:	Inactive
VRP Id Number:	6970710
Applicant Name:	Not reported
LandUse Restrictions/Institutional Controls:	Property shall not be used for residential purposes
Project Manager:	Robertson
Covenant Not To Sue Date:	04/23/2001
Certificate of Completion Date:	11/09/2000

Map ID
 Direction
 Distance
 Elevation

MAP FINDINGS

Site

Database(s)

EDR ID Number
 EPA ID Number

NORTHERN INDIANAN PUBLIC SERVICE CORPORATION (Continued)

S121923436

New Coding Number: App# Date: App# Acceptance: VRA executed: RWP Received: RWP Approved: Comp Date: Comments: Contamination: Media: Project Description: Past Actions: Issues and Impacts: Future Actions: Additional Comments:	VM0JQ 08/04/1997 Not reported 02/12/1998 02/06/1998 03/28/1998 Not reported Not reported Organics Surface Soil The site was excavated and backfilled with clean materials. The majority of the site was cleaned up to residential criteria with the exception of one area near the pump house. This area was cleaned up to nonresidential criteria in surface soil only. None The remediation was for soils only and groundwater was pumped out the excavation to confirm sample and close out. The groundwater was remediated and discharged to the City of Goshen. Groundwater was not requested for the Covenant and pre-excavation investigation of groundwater revealed impacts to the groundwater. The applicant has re-installed and monitored groundwater post excavation. No groundwater data has been submitted for review. None No groundwater wells, only nonresidential development
---	--

147
WSW
1/2-1
0.769 mi.
4059 ft.

GLS FIBERGLASS
416 N MAIN ST
GOSHEN, IN 46526

RCRA NonGen / NLR
FINDS
ECHO
IN MANIFEST

1000114086
IND070981105

Relative:
Lower
Actual:
792 ft.

RCRA NonGen / NLR: Date Form Received by Agency: Handler Name: Handler Address: Handler City,State,Zip: EPA ID: Contact Name: Contact Address: Contact City,State,Zip: Contact Telephone: Contact Fax: Contact Email: Contact Title: EPA Region: Land Type: Federal Waste Generator Description: Non-Notifier: Biennial Report Cycle: Accessibility: Active Site Indicator: State District Owner: State District: Mailing Address: Mailing City,State,Zip: Owner Name: Owner Type: Operator Name:	19960816 GLS FIBERGLASS 416 N MAIN ST GOSHEN, IN 46526 IND070981105 THOMAS WEST 416 N MAIN ST GOSHEN, IN 46526 219-533-0591 Not reported Not reported Not reported 05 Private Not a generator, verified Not reported Not reported Not reported Not reported Not reported Not reported 416 N MAIN ST GOSHEN, IN 46526 NAME NOT REPORTED Private NAME NOT REPORTED
---	---

Map ID
 Direction
 Distance
 Elevation

MAP FINDINGS

Site

Database(s)

EDR ID Number
 EPA ID Number

GLS FIBERGLASS (Continued)

1000114086

Operator Type:	Private
Short-Term Generator Activity:	No
Importer Activity:	No
Mixed Waste Generator:	No
Transporter Activity:	No
Transfer Facility Activity:	No
Recycler Activity with Storage:	No
Small Quantity On-Site Burner Exemption:	No
Smelting Melting and Refining Furnace Exemption:	No
Underground Injection Control:	No
Off-Site Waste Receipt:	No
Universal Waste Indicator:	No
Universal Waste Destination Facility:	No
Federal Universal Waste:	No
Active Site Fed-Reg Treatment Storage and Disposal Facility:	Not reported
Active Site Converter Treatment storage and Disposal Facility:	Not reported
Active Site State-Reg Treatment Storage and Disposal Facility:	Not reported
Active Site State-Reg Handler:	---
Federal Facility Indicator:	Not reported
Hazardous Secondary Material Indicator:	NN
Sub-Part K Indicator:	Not reported
Commercial TSD Indicator:	No
Treatment Storage and Disposal Type:	Not reported
2018 GPRA Permit Baseline:	Not on the Baseline
2018 GPRA Renewals Baseline:	Not on the Baseline
Permit Renewals Workload Universe:	Not reported
Permit Workload Universe:	Not reported
Permit Progress Universe:	Not reported
Post-Closure Workload Universe:	Not reported
Closure Workload Universe:	Not reported
202 GPRA Corrective Action Baseline:	No
Corrective Action Workload Universe:	No
Subject to Corrective Action Universe:	No
Non-TSDFs Where RCRA CA has Been Imposed Universe:	No
TSDFs Potentially Subject to CA Under 3004 (u)/(v) Universe:	No
TSDFs Only Subject to CA under Discretionary Auth Universe:	No
Corrective Action Priority Ranking:	No NCAPS ranking
Environmental Control Indicator:	No
Institutional Control Indicator:	No
Human Exposure Controls Indicator:	N/A
Groundwater Controls Indicator:	N/A
Operating TSDF Universe:	Not reported
Full Enforcement Universe:	Not reported
Significant Non-Complier Universe:	No
Unaddressed Significant Non-Complier Universe:	No
Addressed Significant Non-Complier Universe:	No
Significant Non-Complier With a Compliance Schedule Universe:	No
Financial Assurance Required:	Not reported
Handler Date of Last Change:	20150414
Recognized Trader-Importer:	No
Recognized Trader-Exporter:	No
Importer of Spent Lead Acid Batteries:	No
Exporter of Spent Lead Acid Batteries:	No
Recycler Activity Without Storage:	Not reported
Manifest Broker:	Not reported
Sub-Part P Indicator:	No

Map ID
Direction
Distance
Elevation

MAP FINDINGS

Site

Database(s)

EDR ID Number
EPA ID Number

GLS FIBERGLASS (Continued)

1000114086

Hazardous Waste Summary:

Waste Code: F002
Waste Description: THE FOLLOWING SPENT HALOGENATED SOLVENTS: TETRACHLOROETHYLENE, METHYLENE CHLORIDE, TRICHLOROETHYLENE, 1,1,1-TRICHLOROETHANE, CHLOROBENZENE, 1,1,2-TRICHLORO-1,2,2-TRIFLUOROETHANE, ORTHO-DICHLOROBENZENE, TRICHLOROFLUOROMETHANE, AND 1,1,2, TRICHLOROETHANE; ALL SPENT SOLVENT MIXTURES/BLENDS CONTAINING, BEFORE USE, A TOTAL OF TEN PERCENT OR MORE (BY VOLUME) OF ONE OR MORE OF THE ABOVE HALOGENATED SOLVENTS OR THOSE SOLVENTS LISTED IN F001, F004, AND F005; AND STILL BOTTOMS FROM THE RECOVERY OF THESE SPENT SOLVENTS AND SPENT SOLVENT MIXTURES.

Waste Code: F003
Waste Description: THE FOLLOWING SPENT NONHALOGENATED SOLVENTS: XYLENE, ACETONE, ETHYL ACETATE, ETHYL BENZENE, ETHYL ETHER, METHYL ISOBUTYL KETONE, N-BUTYL ALCOHOL, CYCLOHEXANONE, AND METHANOL; ALL SPENT SOLVENT MIXTURES/BLENDS CONTAINING, BEFORE USE, ONLY THE ABOVE SPENT NONHALOGENATED SOLVENTS; AND ALL SPENT SOLVENT MIXTURES/BLENDS CONTAINING, BEFORE USE, ONE OR MORE OF THE ABOVE NONHALOGENATED SOLVENTS, AND A TOTAL OF TEN PERCENT OR MORE (BY VOLUME) OF ONE OR MORE OF THOSE SOLVENTS LISTED IN F001, F002, F004, AND F005; AND STILL BOTTOMS FROM THE RECOVERY OF THESE SPENT SOLVENTS AND SPENT SOLVENT MIXTURES.

Waste Code: F005
Waste Description: THE FOLLOWING SPENT NONHALOGENATED SOLVENTS: TOLUENE, METHYL ETHYL KETONE, CARBON DISULFIDE, ISOBUTANOL, PYRIDINE, BENZENE, 2-ETHOXYETHANOL, AND 2-NITROPROPANE; ALL SPENT SOLVENT MIXTURES/BLENDS CONTAINING, BEFORE USE, A TOTAL OF TEN PERCENT OR MORE (BY VOLUME) OF ONE OR MORE OF THE ABOVE NONHALOGENATED SOLVENTS OR THOSE SOLVENTS LISTED IN F001, F002, OR F004; AND STILL BOTTOMS FROM THE RECOVERY OF THESE SPENT SOLVENTS AND SPENT SOLVENT MIXTURES.

Handler - Owner Operator:

Owner/Operator Indicator: Operator
Owner/Operator Name: NAME NOT REPORTED
Legal Status: Private
Date Became Current: Not reported
Date Ended Current: Not reported
Owner/Operator Address: ADDRESS NOT REPORTED
Owner/Operator City,State,Zip: CITY NOT REPORTED, AK 99998
Owner/Operator Telephone: 312-555-1212
Owner/Operator Telephone Ext: Not reported
Owner/Operator Fax: Not reported
Owner/Operator Email: Not reported

Owner/Operator Indicator: Owner
Owner/Operator Name: NAME NOT REPORTED
Legal Status: Private
Date Became Current: Not reported
Date Ended Current: Not reported
Owner/Operator Address: ADDRESS NOT REPORTED
Owner/Operator City,State,Zip: CITY NOT REPORTED, AK 99998
Owner/Operator Telephone: 312-555-1212
Owner/Operator Telephone Ext: Not reported
Owner/Operator Fax: Not reported

Map ID
Direction
Distance
Elevation

MAP FINDINGS

Site

Database(s)

EDR ID Number
EPA ID Number

GLS FIBERGLASS (Continued)

1000114086

Owner/Operator Email: Not reported

Historic Generators:

Receive Date: 19960816
Handler Name: GLS FIBERGLASS
Federal Waste Generator Description: Not a generator, verified
State District Owner: Not reported
Large Quantity Handler of Universal Waste: No
Recognized Trader Importer: No
Recognized Trader Exporter: No
Spent Lead Acid Battery Importer: No
Spent Lead Acid Battery Exporter: No
Current Record: Yes
Non Storage Recycler Activity: Not reported
Electronic Manifest Broker: Not reported

List of NAICS Codes and Descriptions:

NAICS Codes: No NAICS Codes Found

Facility Has Received Notices of Violations:

Violations: No Violations Found

Evaluation Action Summary:

Evaluations: No Evaluations Found

FINDS:

Registry ID: 110003083207

Click Here:

Environmental Interest/Information System:

IN-FRS (Indiana - Facility Registry System). The Indiana Department of Environmental Management (I-DEM) has implemented the Indiana-Facility Registry System (I-FRS). The I-FRS provides the interface and processes to link facility data monitored by multiple State and EPA program systems. In addition, I-FRS enables IDEM to reconcile environmental data and exchange it with EPA FRS using the electronic data exchange over the Network Node.

RCRAInfo is a national information system that supports the Resource Conservation and Recovery Act (RCRA) program through the tracking of events and activities related to facilities that generate, transport, and treat, store, or dispose of hazardous waste. RCRAInfo allows RCRA program staff to track the notification, permit, compliance, and corrective action activities required under RCRA.

STATE MASTER

[Click this hyperlink](#) while viewing on your computer to access additional FINDS: detail in the EDR Site Report.

ECHO:

Envid: 1000114086
Registry ID: 110003083207
DFR URL: <http://echo.epa.gov/detailed-facility-report?fid=110003083207>
Name: GLS FIBERGLASS
Address: 416 N MAIN ST

Map ID
Direction
Distance
Elevation

MAP FINDINGS

Site

Database(s)

EDR ID Number
EPA ID Number

GLS FIBERGLASS (Continued)

1000114086

City,State,Zip: GOSHEN, IN 46528

IN MANIFEST:

Name: GLS FIBERGLASS
Address: 416 N MAIN ST
City,State,Zip: GOSHEN, IN 46526
Year: Not reported
EPA ID: IND070981105
Tons Generated: Not reported
Tons Shipped OffSite: Not reported
Report Type: Not reported
Page No: Not reported
Waste Desc: Not reported
UOM: Not reported
TSDF EPAID: Not reported
Management code: Not reported
Management Desc: Not reported
Waste Code: Not reported
Rejected: Not reported
Returned: Not reported

Manifest Handler:

EPA Id #: IND070981105
Generator Type: Not reported
Generator Status: 7
Transporter Type: Code no longer valid
Transporter Status: Non Active
TSD Type: Not reported
TSD Status: Not reported
Handler Mailing Address: 416 N MAIN ST
Handler Mailing City/State/Zip: GOSHEN, IN 46526
Contact Name: THOMAS WEST
Contact Telephone: 574-533-0591
Contact Type: Environmental Coordinator

Name: GLS FIBERGLASS
Address: 416 N MAIN ST
City,State,Zip: GOSHEN, IN 46526
Year: Not reported
EPA ID: IND070981105
Tons Generated: Not reported
Tons Shipped OffSite: Not reported
Report Type: Not reported
Page No: Not reported
Waste Desc: Not reported
UOM: Not reported
TSDF EPAID: Not reported
Management code: Not reported
Management Desc: Not reported
Waste Code: Not reported
Rejected: Not reported
Returned: Not reported

Name: GLS FIBERGLASS
Address: 416 N MAIN ST
City,State,Zip: GOSHEN, IN 46526

Map ID
 Direction
 Distance
 Elevation

MAP FINDINGS

Site

Database(s)

EDR ID Number
 EPA ID Number

GLS FIBERGLASS (Continued)

1000114086

Year: Not reported
 EPA ID: IND070981105
 Tons Generated: Not reported
 Tons Shipped OffSite: Not reported
 Report Type: Not reported
 Page No: Not reported
 Waste Desc: Not reported
 UOM: Not reported
 TSDf EPAID: Not reported
 Management code: Not reported
 Management Desc: Not reported
 Waste Code: Not reported
 Rejected: Not reported
 Returned: Not reported

AK148
West
1/2-1
0.771 mi.
4070 ft.

ZEHR CONSTRUCTION INC
914 N 3RD ST
GOSHEN, IN 46526
Site 1 of 2 in cluster AK

IN UST U004187966
N/A

Relative:
Higher
Actual:
841 ft.

UST:
 Name: ZEHR CONSTRUCTION INC
 Address: 914 N 3RD ST
 City,State,Zip: GOSHEN, IN 46526
 Facility ID: 13186
 Owner Id: 2526
 Company Name: Zehr Construction Inc
 Mailing Address: 58270 S R 15
 Mailing Address 2: Not reported
 Mailing City,St,Zip: Goshen, IN 46526

 Tank Number: 1
 AI ID: 34719
 TRACS Tank Number: 1C1
Tank Status: Permanently Out of Service
 Install Date: Not reported
 Tank Capacity: 1030
 Substance Desc: Gasoline
 Closed Date: 05/29/1991

AK149
West
1/2-1
0.771 mi.
4070 ft.

ZEHR CONSTRUCTION
914 N 3RD ST
GOSHEN, IN 46528
Site 2 of 2 in cluster AK

FINDS 1006771547
N/A

Relative:
Higher
Actual:
841 ft.

FINDS:
 Registry ID: 110013406723

Click Here:

Environmental Interest/Information System:
 IN-FRS (Indiana - Facility Registry System). The Indiana Department of Environmental Management (I-DEM) has implemented the Indiana-Facility Registry System (I-FRS). The I-FRS provides the interface and processes to link facility data monitored by multiple State and EPA

MAP FINDINGS

Map ID
Direction
Distance
Elevation

Site

Database(s)

EDR ID Number
EPA ID Number

AJ159
SW
1/2-1
0.777 mi.
4101 ft.

112 N 7TH ST
GOSHEN, IN

Site 6 of 6 in cluster AJ

IN ASBESTOS **S120787525**
N/A

Relative:
Lower

Actual:
795 ft.

ASBESTOS:
Notification Number: 39275
Name: Not reported
Address: 112 N 7TH ST
City,State,Zip: GOSHEN, IN
Removal Name: Clean Air Environmental Services
Demolition Name: Not reported
Notice Type: Courtesy
Owner: INDOT
Demolition Renovation Postmark: Renovation
Fax Date: 02-MAY-16
Start Date: Not reported
End Date: Not reported
Year: Not reported
Inspection Date: Not reported
Inspector: Not reported
Warning Date: Not reported

AN160
SSW
1/2-1
0.777 mi.
4102 ft.

ELKHART COUNTY COOPERATIVE
500 E LINCOLN AVE
GOSHEN, IN 46526

Site 1 of 3 in cluster AN

FINDS **1004498481**
N/A

Relative:
Lower

Actual:
796 ft.

FINDS:
Registry ID: 110011998106

Click Here:

Environmental Interest/Information System:

IN-FRS (Indiana - Facility Registry System). The Indiana Department of Environmental Management (I-DEM) has implemented the Indiana-Facility Registry System (I-FRS). The I-FRS provides the interface and processes to link facility data monitored by multiple State and EPA program systems. In addition, I-FRS enables IDEM to reconcile environmental data and exchange it with EPA FRS using the electronic data exchange over the Network Node.

Registry ID: 110058836309

Click Here:

Environmental Interest/Information System:

STATE MASTER

Click this hyperlink while viewing on your computer to access additional FINDS: detail in the EDR Site Report.

MAP FINDINGS

Map ID			EDR ID Number
Direction			EPA ID Number
Distance			
Elevation	Site	Database(s)	

AO161 SSW 1/2-1 0.779 mi. 4111 ft.	INDIANA PAINT AND COLLISION 411 E. LINCOLN AVENUE GOSHEN, IN 46528 Site 1 of 3 in cluster AO	US AIRS	1014963984 N/A
---	---	----------------	---------------------------------

Relative:	US AIRS MINOR:		
Lower	Envid:	1014963984	
Actual:	Region Code:	05	
796 ft.	Programmatic ID:	AIR 0500000018039R0003	
	Facility Registry ID:	110061062503	
	D and B Number:	Not reported	
	Primary SIC Code:	7532	
	NAICS Code:	331492	
	Default Air Classification Code:	MIN	
	Facility Type of Ownership Code:	POF	
	Air CMS Category Code:	Not reported	
	HPV Status:	Not reported	
	US AIRS MINOR:		
	Region Code:	05	
	Programmatic ID:	AIR 0500000018039R0003	
	Facility Registry ID:	110061062503	
	Air Operating Status Code:	OPR	
	Default Air Classification Code:	MIN	
	Air Program:	MACT Standards (40 CFR Part 63)	
	Activity Date:	2011-12-01 00:00:00	
	Activity Status Date:	Not reported	
	Activity Group:	Compliance Monitoring	
	Activity Type:	Inspection/Evaluation	
	Activity Status:	Not reported	

AO162 SSW 1/2-1 0.779 mi. 4111 ft.	INDIANA PAINT AND COLLISION 411 E. LINCOLN AVENUE GOSHEN, IN 46528 Site 2 of 3 in cluster AO	FINDS	1016075483 N/A
---	---	--------------	---------------------------------

Relative:	FINDS:		
Lower	Registry ID:	110061062503	
Actual:	Click Here:		
796 ft.			

Environmental Interest/Information System:

AFS (Aerometric Information Retrieval System (AIRS) Facility Subsystem) replaces the former Compliance Data System (CDS), the National Emission Data System (NEDS), and the Storage and Retrieval of Aerometric Data (SAROAD). AIRS is the national repository for information concerning airborne pollution in the United States. AFS is used to track emissions and compliance data from industrial plants. AFS data are utilized by states to prepare State Implementation Plans to comply with regulatory programs and by EPA as an input for the estimation of total national emissions. AFS is undergoing a major redesign to support facility operating permits required under Title V of the Clean Air Act.

AIR MINOR

[Click this hyperlink](#) while viewing on your computer to access additional FINDS: detail in the EDR Site Report.

Map ID
Direction
Distance
Elevation

MAP FINDINGS

Site

Database(s)

EDR ID Number
EPA ID Number

INDIANA PAINT AND COLLISION (Continued)

1016075483

ECHO:

Envid: 1016075483
Registry ID: 110061062503
DFR URL: <http://echo.epa.gov/detailed-facility-report?fid=110061062503>
Name: INDIANA PAINT AND COLLISION
Address: 411 E. LINCOLN AVENUE
City,State,Zip: GOSHEN, IN 46528

AO163
SSW
1/2-1
0.779 mi.
4111 ft.

HAY OIL CO INC
411 E LINCOLN AVE
GOSHEN, IN 46526
Site 3 of 3 in cluster AO

EDR Hist Auto 1021326510
N/A

Relative:
Lower

EDR Hist Auto

Actual:
796 ft.

Year:	Name:	Type:
1971	HAY OIL CO INC	Durable Goods, NEC
1972	HAY OIL CO INC	Durable Goods, NEC
1973	HAY OIL CO INC	Petroleum Products, NEC
1974	HAY OIL CO INC	Petroleum Products, NEC
1975	HAY OIL CO INC	Petroleum Products, NEC
1976	HAY OIL CO INC	Petroleum Products, NEC
1977	HAY OIL CO	Petroleum Products, NEC
1978	HAY OIL CO	Petroleum Products, NEC
1979	HAY OIL CO	Petroleum Products, NEC

AN164
SSW
1/2-1
0.780 mi.
4118 ft.

502 E LINCOLN ST
GOSHEN, IN
Site 2 of 3 in cluster AN

IN ASBESTOS S120787550
N/A

Relative:
Lower

ASBESTOS:

Actual:
797 ft.

Notification Number: 39303
Name: Not reported
Address: 502 E LINCOLN ST
City,State,Zip: GOSHEN, IN
Removal Name: Clean Air Environmental Services
Demolition Name: Jackson Demolition Services
Notice Type: Original
Owner: INDOT
Demolition Renovation Postmark: Demolition
Fax Date: 03-MAY-16
Start Date: 23-MAY-16
End Date: 29-JUL-16
Year: Not reported
Inspection Date: Not reported
Inspector: Not reported
Warning Date: Not reported

MAP FINDINGS

Map ID
 Direction
 Distance
 Elevation

Site

Database(s)

EDR ID Number
 EPA ID Number

AN165
SSW
1/2-1
0.780 mi.
4118 ft.

502 E LINCOLN ST
GOSHEN, IN
Site 3 of 3 in cluster AN

IN ASBESTOS **S120787516**
N/A

Relative:
Lower
Actual:
797 ft.

ASBESTOS:
 Notification Number: 39266
 Name: Not reported
 Address: 502 E LINCOLN ST
 City,State,Zip: GOSHEN, IN
 Removal Name: Clean Air Environmental Services
 Demolition Name: Not reported
 Notice Type: Courtesy
 Owner: INDOT
 Demolition Renovation Postmark: Renovation
 Fax Date: 02-MAY-16
 Start Date: Not reported
 End Date: Not reported
 Year: Not reported
 Inspection Date: Not reported
 Inspector: Not reported
 Warning Date: Not reported

AP166
SW
1/2-1
0.781 mi.
4125 ft.

117 N 7TH ST
GOSHEN, IN
Site 1 of 3 in cluster AP

IN ASBESTOS **S120787543**
N/A

Relative:
Lower
Actual:
795 ft.

ASBESTOS:
 Notification Number: 39296
 Name: Not reported
 Address: 117 N 7TH ST
 City,State,Zip: GOSHEN, IN
 Removal Name: Clean Air Environmental Services
 Demolition Name: Jackson Demolition Services
 Notice Type: Original
 Owner: INDOT
 Demolition Renovation Postmark: Demolition
 Fax Date: 03-MAY-16
 Start Date: 23-MAY-16
 End Date: 29-JUL-16
 Year: Not reported
 Inspection Date: Not reported
 Inspector: Not reported
 Warning Date: Not reported

AQ167
WSW
1/2-1
0.782 mi.
4131 ft.

FORMER QUALITY DRIVE AWAY
212 PROSPECT AVENUE
GOSHEN, IN 46526
Site 1 of 6 in cluster AQ

IN AUL **1001404653**
US BROWNFIELDS **IND984866012**
RCRA NonGen / NLR
FINDS
ECHO
IN MANIFEST
IN NPDES

Relative:
Lower
Actual:
795 ft.

AUL:
 Name: CROWN POZZI MASTER FAB

Map ID
Direction
Distance
Elevation

MAP FINDINGS

Site

Database(s)

EDR ID Number
EPA ID Number

FORMER QUALITY DRIVE AWAY (Continued)

1001404653

Address: 212 PROSPECT AVE
City,State,Zip: GOSHEN, IN 46526
IC TYPE: Environmental Restrictive Covenant
Facility Id: 4040024
Program Area: Brownfields
Affected Media: Ground Water; Subsurface Soil; Surface Soil
Date Ic Recorded: 02/22/2013
Description: Not reported
Control Method A: Soil or Vegetative Cap
Coverage A: Portion of Property
Chemicals Of Concern A: Metals; PAH - Polynuclear Aromatic Hydrocarbons
Comments A: Not reported
Control Method B: Ground Water Use Restriction
Coverage B: Entire Property
Chemicals Of Concern B: Metals; SVOCs - Semi Volatile Organic Compounds
Comments B: Not reported
Control Method C: Residential Use Restriction
Coverage C: Entire Property
Chemicals Of Concern C: Metals; SVOCs - Semi Volatile Organic Compounds
Comments C: Not reported
Control Method D: Not reported
Coverage D: Not reported
Chemicals Of Concern D: Not reported
Comments D: Not reported
Control Method E: Not reported
Coverage E: Not reported
Chemicals Of Concern E: Not reported
Comments E: Not reported
Control Method F: Not reported
Coverage F: Not reported
Chemicals Of Concern F: Not reported
Comments F: Not reported
Control Method G: Not reported
Coverage G: Not reported
Chemicals Of Concern G: Not reported
Comments G: Not reported
Control Method H: Not reported
Coverage H: Not reported
Chemicals Of Concern H: Not reported
Comments H: Not reported
Control Method I: Not reported
Coverage I: Not reported
Chemicals Of Concern I: Not reported
Comments I: Not reported

US BROWNFIELDS:

Name: FORMER QUALITY DRIVE AWAY
Address: 212 PROSPECT AVENUE
City,State,Zip: GOSHEN, IN 46526
Recipient Name: LaCasa of Goshen, Inc.
Grant Type: Cleanup
Property Number: -
Parcel size: 7.4
Latitude: 41.5928
Longitude: -85.8366
HCM Label: Address Matching-House Number
Map Scale: -

Map ID
 Direction
 Distance
 Elevation

MAP FINDINGS

Site

Database(s)

EDR ID Number
 EPA ID Number

FORMER QUALITY DRIVE AWAY (Continued)

1001404653

Point of Reference:	Entrance Point of a Facility or Station
Highlights:	-
Datum:	North American Datum of 1983
Acres Property ID:	117123
IC Data Access:	-
Start Date:	5/19/2011
Redev Completion Date:	-
Completed Date:	1/13/2012
Acres Cleaned Up:	7.4
Cleanup Funding:	200000
Cleanup Funding Source:	EPA
Assessment Funding:	-
Assessment Funding Source:	-
Redevelopment Funding:	-
Redev. Funding Source:	-
Redev. Funding Entity Name:	-
Redevelopment Start Date:	-
Assessment Funding Entity:	-
Cleanup Funding Entity:	US EPA - Brownfields Cleanup Cooperative Agreement
Grant Type:	Hazardous
Accomplishment Type:	-
Accomplishment Count:	-
Cooperative Agreement Number:	00E61301
Start Date:	-
Ownership Entity:	-
Completion Date:	-
Current Owner:	-
Did Owner Change:	-
Cleanup Required:	Y
Video Available:	N
Photo Available:	N
Institutional Controls Required:	Y
IC Category Proprietary Controls:	Y
IC Cat. Info. Devices:	-
IC Cat. Gov. Controls:	-
IC Cat. Enforcement Permit Tools:	-
IC in place date:	2/22/2013
IC in place:	Y
State/tribal program date:	-
State/tribal program ID:	-
State/tribal NFA date:	-
Air cleaned:	-
Asbestos found:	-
Asbestos cleaned:	-
Controlled substance found:	-
Controlled substance cleaned:	-
Drinking water affected:	-
Drinking water cleaned:	-
Groundwater affected:	-
Groundwater cleaned:	-
Lead contaminant found:	Y
Lead cleaned up:	Y
No media affected:	-
Unknown media affected:	-
Other cleaned up:	-
Other metals found:	Y
Other metals cleaned:	Y

Map ID
Direction
Distance
Elevation

MAP FINDINGS

Site

Database(s)

EDR ID Number
EPA ID Number

FORMER QUALITY DRIVE AWAY (Continued)

1001404653

Other contaminants found:	-
Other contams found description:	-
PAHs found:	Y
PAHs cleaned up:	Y
PCBs found:	Y
PCBs cleaned up:	Y
Petro products found:	Y
Petro products cleaned:	Y
Sediments found:	-
Sediments cleaned:	-
Soil affected:	Y
Soil cleaned up:	Y
Surface water cleaned:	-
VOCs found:	-
VOCs cleaned:	-
Cleanup other description:	-
Num. of cleanup and re-dev. jobs:	-
Past use greenspace acreage:	-
Past use residential acreage:	-
Surface Water:	-
Past use commercial acreage:	-
Past use industrial acreage:	-
Future use greenspace acreage:	-
Future use residential acreage:	-
Future use commercial acreage:	-
Future use industrial acreage:	-
Superfund Fed. landowner flag:	-
Arsenic cleaned up:	-
Cadmium cleaned up:	-
Chromium cleaned up:	-
Copper cleaned up:	-
Iron cleaned up:	-
mercury cleaned up:	-
Nickel Cleaned Up:	-
No clean up:	-
Pesticides cleaned up:	-
Selenium cleaned up:	-
SVOCs cleaned up:	-
Unknown clean up:	-
Arsenic contaminant found:	-
Cadmium contaminant found:	-
Chromium contaminant found:	-
Copper contaminant found:	-
Iron contaminant found:	-
Mercury contaminant found:	-
Nickel contaminant found:	-
No contaminant found:	-
Pesticides contaminant found:	-
Selenium contaminant found:	-
SVOCs contaminant found:	-
Unknown contaminant found:	-
Future Use: Multistory	-
Media affected Bluiding Material:	-
Media affected indoor air:	-
Building material media cleaned up:	-
Indoor air media cleaned up:	-
Unknown media cleaned up:	-

Map ID
Direction
Distance
Elevation

MAP FINDINGS

Site

Database(s)

EDR ID Number
EPA ID Number

FORMER QUALITY DRIVE AWAY (Continued)

1001404653

Past Use:	Multistory	-
Property Description:		-
Below Poverty Number:		1257
Below Poverty Percent:		40.48
Meidan Income:		3550
Meidan Income Number:		1711
Meidan Income Percent:		55.1
Vacant Housing Number:		126
Vacant Housing Percent:		12.01
Unemployed Number:		175
Unemployed Percent:		5.64
Name:	FORMER QUALITY DRIVE AWAY	
Address:	212 PROSPECT AVENUE	
City,State,Zip:	GOSHEN, IN 46526	
Recipient Name:	LaCasa of Goshen, Inc.	
Grant Type:	Cleanup	
Property Number:	-	
Parcel size:	7.4	
Latitude:	41.5928	
Longitude:	-85.8366	
HCM Label:	Address Matching-House Number	
Map Scale:	-	
Point of Reference:	Entrance Point of a Facility or Station	
Highlights:	-	
Datum:	North American Datum of 1983	
Acres Property ID:	117123	
IC Data Access:	-	
Start Date:	-	
Redev Completion Date:	-	
Completed Date:	-	
Acres Cleaned Up:	-	
Cleanup Funding:	-	
Cleanup Funding Source:	-	
Assessment Funding:	-	
Assessment Funding Source:	-	
Redevelopment Funding:	-	
Redev. Funding Source:	-	
Redev. Funding Entity Name:	-	
Redevelopment Start Date:	-	
Assessment Funding Entity:	-	
Cleanup Funding Entity:	-	
Grant Type:	Hazardous	
Accomplishment Type:	-	
Accomplishment Count:	-	
Cooperative Agreement Number:	00E61301	
Start Date:	-	
Ownership Entity:	-	
Completion Date:	-	
Current Owner:	-	
Did Owner Change:	-	
Cleanup Required:	Y	
Video Available:	N	
Photo Available:	N	
Institutional Controls Required:	Y	
IC Category Proprietary Controls:	Y	
IC Cat. Info. Devices:	-	

Map ID
Direction
Distance
Elevation

MAP FINDINGS

Site

Database(s)

EDR ID Number
EPA ID Number

FORMER QUALITY DRIVE AWAY (Continued)

1001404653

IC Cat. Gov. Controls:	-
IC Cat. Enforcement Permit Tools:	-
IC in place date:	2/22/2013
IC in place:	Y
State/tribal program date:	-
State/tribal program ID:	-
State/tribal NFA date:	-
Air cleaned:	-
Asbestos found:	-
Asbestos cleaned:	-
Controlled substance found:	-
Controlled substance cleaned:	-
Drinking water affected:	-
Drinking water cleaned:	-
Groundwater affected:	-
Groundwater cleaned:	-
Lead contaminant found:	Y
Lead cleaned up:	Y
No media affected:	-
Unknown media affected:	-
Other cleaned up:	-
Other metals found:	Y
Other metals cleaned:	Y
Other contaminants found:	-
Other contaminants found description:	-
PAHs found:	Y
PAHs cleaned up:	Y
PCBs found:	Y
PCBs cleaned up:	Y
Petro products found:	Y
Petro products cleaned:	Y
Sediments found:	-
Sediments cleaned:	-
Soil affected:	Y
Soil cleaned up:	Y
Surface water cleaned:	-
VOCs found:	-
VOCs cleaned:	-
Cleanup other description:	-
Num. of cleanup and re-dev. jobs:	-
Past use greenspace acreage:	-
Past use residential acreage:	-
Surface Water:	-
Past use commercial acreage:	-
Past use industrial acreage:	-
Future use greenspace acreage:	-
Future use residential acreage:	-
Future use commercial acreage:	-
Future use industrial acreage:	-
Superfund Fed. landowner flag:	-
Arsenic cleaned up:	-
Cadmium cleaned up:	-
Chromium cleaned up:	-
Copper cleaned up:	-
Iron cleaned up:	-
mercury cleaned up:	-
Nickel Cleaned Up:	-

Map ID
 Direction
 Distance
 Elevation

MAP FINDINGS

Site

Database(s)

EDR ID Number
 EPA ID Number

FORMER QUALITY DRIVE AWAY (Continued)

1001404653

No clean up: -
 Pesticides cleaned up: -
 Selenium cleaned up: -
 SVOCs cleaned up: -
 Unknown clean up: -
 Arsenic contaminant found: -
 Cadmium contaminant found: -
 Chromium contaminant found: -
 Copper contaminant found: -
 Iron contaminant found: -
 Mercury contaminant found: -
 Nickel contaminant found: -
 No contaminant found: -
 Pesticides contaminant found: -
 Selenium contaminant found: -
 SVOCs contaminant found: -
 Unknown contaminant found: -
 Future Use: Multistory -
 Media affected Bluiding Material: -
 Media affected indoor air: -
 Building material media cleaned up: -
 Indoor air media cleaned up: -
 Unknown media cleaned up: -
 Past Use: Multistory -
 Property Description: -
 Below Poverty Number: 1257
 Below Poverty Percent: 40.48
 Meidan Income: 3550
 Meidan Income Number: 1711
 Meidan Income Percent: 55.1
 Vacant Housing Number: 126
 Vacant Housing Percent: 12.01
 Unemployed Number: 175
 Unemployed Percent: 5.64

Name: FORMER QUALITY DRIVE AWAY
 Address: 212 PROSPECT AVENUE
 City,State,Zip: GOSHEN, IN 46526
 Recipient Name: LaCasa of Goshen, Inc.
 Grant Type: Cleanup
 Property Number: -
 Parcel size: 7.4
 Latitude: 41.5928
 Longitude: -85.8366
 HCM Label: Address Matching-House Number
 Map Scale: -
 Point of Reference: Entrance Point of a Facility or Station
 Highlights: -
 Datum: North American Datum of 1983
 Acres Property ID: 117123
 IC Data Access: -
 Start Date: 5/19/2011
 Redev Completion Date: -
 Completed Date: 1/13/2012
 Acres Cleaned Up: 7.4
 Cleanup Funding: 40000
 Cleanup Funding Source: Indiana Finance Authority

Map ID
Direction
Distance
Elevation

MAP FINDINGS

Site

Database(s)

EDR ID Number
EPA ID Number

FORMER QUALITY DRIVE AWAY (Continued)

1001404653

Assessment Funding:	-
Assessment Funding Source:	-
Redevelopment Funding:	-
Redev. Funding Source:	-
Redev. Funding Entity Name:	-
Redevelopment Start Date:	-
Assessment Funding Entity:	-
Cleanup Funding Entity:	State/Tribal Funding (non-section 128(a))
Grant Type:	Hazardous
Accomplishment Type:	-
Accomplishment Count:	-
Cooperative Agreement Number:	00E61301
Start Date:	-
Ownership Entity:	-
Completion Date:	-
Current Owner:	-
Did Owner Change:	-
Cleanup Required:	Y
Video Available:	N
Photo Available:	N
Institutional Controls Required:	Y
IC Category Proprietary Controls:	Y
IC Cat. Info. Devices:	-
IC Cat. Gov. Controls:	-
IC Cat. Enforcement Permit Tools:	-
IC in place date:	2/22/2013
IC in place:	Y
State/tribal program date:	-
State/tribal program ID:	-
State/tribal NFA date:	-
Air cleaned:	-
Asbestos found:	-
Asbestos cleaned:	-
Controlled substance found:	-
Controlled substance cleaned:	-
Drinking water affected:	-
Drinking water cleaned:	-
Groundwater affected:	-
Groundwater cleaned:	-
Lead contaminant found:	Y
Lead cleaned up:	Y
No media affected:	-
Unknown media affected:	-
Other cleaned up:	-
Other metals found:	Y
Other metals cleaned:	Y
Other contaminants found:	-
Other contams found description:	-
PAHs found:	Y
PAHs cleaned up:	Y
PCBs found:	Y
PCBs cleaned up:	Y
Petro products found:	Y
Petro products cleaned:	Y
Sediments found:	-
Sediments cleaned:	-
Soil affected:	Y

Map ID
 Direction
 Distance
 Elevation

MAP FINDINGS

Site

Database(s)

EDR ID Number
 EPA ID Number

FORMER QUALITY DRIVE AWAY (Continued)

1001404653

Soil cleaned up:	Y
Surface water cleaned:	-
VOCs found:	-
VOCs cleaned:	-
Cleanup other description:	-
Num. of cleanup and re-dev. jobs:	-
Past use greenspace acreage:	-
Past use residential acreage:	-
Surface Water:	-
Past use commercial acreage:	-
Past use industrial acreage:	-
Future use greenspace acreage:	-
Future use residential acreage:	-
Future use commercial acreage:	-
Future use industrial acreage:	-
Superfund Fed. landowner flag:	-
Arsenic cleaned up:	-
Cadmium cleaned up:	-
Chromium cleaned up:	-
Copper cleaned up:	-
Iron cleaned up:	-
mercury cleaned up:	-
Nickel Cleaned Up:	-
No clean up:	-
Pesticides cleaned up:	-
Selenium cleaned up:	-
SVOCs cleaned up:	-
Unknown clean up:	-
Arsenic contaminant found:	-
Cadmium contaminant found:	-
Chromium contaminant found:	-
Copper contaminant found:	-
Iron contaminant found:	-
Mercury contaminant found:	-
Nickel contaminant found:	-
No contaminant found:	-
Pesticides contaminant found:	-
Selenium contaminant found:	-
SVOCs contaminant found:	-
Unknown contaminant found:	-
Future Use: Multistory	-
Media affected Bluiding Material:	-
Media affected indoor air:	-
Building material media cleaned up:	-
Indoor air media cleaned up:	-
Unknown media cleaned up:	-
Past Use: Multistory	-
Property Description:	-
Below Poverty Number:	1257
Below Poverty Percent:	40.48
Meidan Income:	3550
Meidan Income Number:	1711
Meidan Income Percent:	55.1
Vacant Housing Number:	126
Vacant Housing Percent:	12.01
Unemployed Number:	175
Unemployed Percent:	5.64

Map ID
 Direction
 Distance
 Elevation

MAP FINDINGS

Site

Database(s)

EDR ID Number
 EPA ID Number

FORMER QUALITY DRIVE AWAY (Continued)

1001404653

RCRA NonGen / NLR:
 Date Form Received by Agency: 19970602
 Handler Name: SUPREMEM CABINET SHOP
 Handler Address: 212 PROSPECT AVE
 Handler City,State,Zip: GOSHEN, IN 46526
 EPA ID: IND984866012
 Contact Name: TERI SCHENK
 Contact Address: PO BOX 463
 Contact City,State,Zip: GOSHEN, IN 46526
 Contact Telephone: 219-642-4888
 Contact Fax: Not reported
 Contact Email: Not reported
 Contact Title: Not reported
 EPA Region: 05
 Land Type: Not reported
 Federal Waste Generator Description: Not a generator, verified
 Non-Notifier: Not reported
 Biennial Report Cycle: Not reported
 Accessibility: Not reported
 Active Site Indicator: Not reported
 State District Owner: Not reported
 State District: Not reported
 Mailing Address: PO BOX 1563
 Mailing City,State,Zip: GOSHEN, IN 46526
 Owner Name: SUPREME CORP
 Owner Type: Private
 Operator Name: NAME NOT REPORTED
 Operator Type: Private
 Short-Term Generator Activity: No
 Importer Activity: No
 Mixed Waste Generator: No
 Transporter Activity: No
 Transfer Facility Activity: No
 Recycler Activity with Storage: No
 Small Quantity On-Site Burner Exemption: No
 Smelting Melting and Refining Furnace Exemption: No
 Underground Injection Control: No
 Off-Site Waste Receipt: No
 Universal Waste Indicator: No
 Universal Waste Destination Facility: No
 Federal Universal Waste: No
 Active Site Fed-Reg Treatment Storage and Disposal Facility: Not reported
 Active Site Converter Treatment storage and Disposal Facility: Not reported
 Active Site State-Reg Treatment Storage and Disposal Facility: Not reported
 Active Site State-Reg Handler: ---
 Federal Facility Indicator: Not reported
 Hazardous Secondary Material Indicator: NN
 Sub-Part K Indicator: Not reported
 Commercial TSD Indicator: No
 Treatment Storage and Disposal Type: Not reported
 2018 GPRA Permit Baseline: Not on the Baseline
 2018 GPRA Renewals Baseline: Not on the Baseline
 Permit Renewals Workload Universe: Not reported
 Permit Workload Universe: Not reported
 Permit Progress Universe: Not reported
 Post-Closure Workload Universe: Not reported
 Closure Workload Universe: Not reported

Map ID
 Direction
 Distance
 Elevation

MAP FINDINGS

Site

Database(s)

EDR ID Number
 EPA ID Number

FORMER QUALITY DRIVE AWAY (Continued)

1001404653

202 GPRA Corrective Action Baseline:	No
Corrective Action Workload Universe:	No
Subject to Corrective Action Universe:	No
Non-TSDFs Where RCRA CA has Been Imposed Universe:	No
TSDFs Potentially Subject to CA Under 3004 (u)/(v) Universe:	No
TSDFs Only Subject to CA under Discretionary Auth Universe:	No
Corrective Action Priority Ranking:	No NCAPS ranking
Environmental Control Indicator:	No
Institutional Control Indicator:	No
Human Exposure Controls Indicator:	N/A
Groundwater Controls Indicator:	N/A
Operating TSDF Universe:	Not reported
Full Enforcement Universe:	Not reported
Significant Non-Complier Universe:	No
Unaddressed Significant Non-Complier Universe:	No
Addressed Significant Non-Complier Universe:	No
Significant Non-Complier With a Compliance Schedule Universe:	No
Financial Assurance Required:	Not reported
Handler Date of Last Change:	20150414
Recognized Trader-Importer:	No
Recognized Trader-Exporter:	No
Importer of Spent Lead Acid Batteries:	No
Exporter of Spent Lead Acid Batteries:	No
Recycler Activity Without Storage:	Not reported
Manifest Broker:	Not reported
Sub-Part P Indicator:	No

Hazardous Waste Summary:

Waste Code: D000
 Waste Description: Not Defined

Waste Code: D001
 Waste Description: IGNITABLE WASTE

Waste Code: D002
 Waste Description: CORROSIVE WASTE

Waste Code: F005
 Waste Description: THE FOLLOWING SPENT NONHALOGENATED SOLVENTS: TOLUENE, METHYL ETHYL KETONE, CARBON DISULFIDE, ISOBUTANOL, PYRIDINE, BENZENE, 2-ETHOXYETHANOL, AND 2-NITROPROPANE; ALL SPENT SOLVENT MIXTURES/BLENDS CONTAINING, BEFORE USE, A TOTAL OF TEN PERCENT OR MORE (BY VOLUME) OF ONE OR MORE OF THE ABOVE NONHALOGENATED SOLVENTS OR THOSE SOLVENTS LISTED IN F001, F002, OR F004; AND STILL BOTTOMS FROM THE RECOVERY OF THESE SPENT SOLVENTS AND SPENT SOLVENT MIXTURES.

Handler - Owner Operator:

Owner/Operator Indicator:	Operator
Owner/Operator Name:	NAME NOT REPORTED
Legal Status:	Private
Date Became Current:	Not reported
Date Ended Current:	Not reported
Owner/Operator Address:	ADDRESS NOT REPORTED
Owner/Operator City,State,Zip:	CITY NOT REPORTED, AK 99998
Owner/Operator Telephone:	312-555-1212

Map ID
Direction
Distance
Elevation

MAP FINDINGS

Site

Database(s)

EDR ID Number
EPA ID Number

FORMER QUALITY DRIVE AWAY (Continued)

1001404653

Owner/Operator Telephone Ext: Not reported
Owner/Operator Fax: Not reported
Owner/Operator Email: Not reported

Owner/Operator Indicator: Owner
Owner/Operator Name: SUPREME CORP
Legal Status: Private
Date Became Current: Not reported
Date Ended Current: Not reported
Owner/Operator Address: 16500 CR 38
Owner/Operator City,State,Zip: GOSHEN, IN 46526
Owner/Operator Telephone: 219-642-4888
Owner/Operator Telephone Ext: Not reported
Owner/Operator Fax: Not reported
Owner/Operator Email: Not reported

Historic Generators:

Receive Date: 19970602
Handler Name: SUPREMEM CABINET SHOP
Federal Waste Generator Description: Not a generator, verified
State District Owner: Not reported
Large Quantity Handler of Universal Waste: No
Recognized Trader Importer: No
Recognized Trader Exporter: No
Spent Lead Acid Battery Importer: No
Spent Lead Acid Battery Exporter: No
Current Record: Yes
Non Storage Recycler Activity: Not reported
Electronic Manifest Broker: Not reported

List of NAICS Codes and Descriptions:

NAICS Codes: No NAICS Codes Found

Facility Has Received Notices of Violations:

Violations: No Violations Found

Evaluation Action Summary:

Evaluations: No Evaluations Found

FINDS:

Registry ID: 110003098308

Click Here:

Environmental Interest/Information System:

IN-FRS (Indiana - Facility Registry System). The Indiana Department of Environmental Management (I-DEM) has implemented the Indiana-Facility Registry System (I-FRS). The I-FRS provides the interface and processes to link facility data monitored by multiple State and EPA program systems. In addition, I-FRS enables IDEM to reconcile environmental data and exchange it with EPA FRS using the electronic data exchange over the Network Node.
RCRAInfo is a national information system that supports the Resource Conservation and Recovery Act (RCRA) program through the tracking of

Map ID
Direction
Distance
Elevation

MAP FINDINGS

Site

Database(s)

EDR ID Number
EPA ID Number

FORMER QUALITY DRIVE AWAY (Continued)

1001404653

events and activities related to facilities that generate, transport, and treat, store, or dispose of hazardous waste. RCRAInfo allows RCRA program staff to track the notification, permit, compliance, and corrective action activities required under RCRA.

Registry ID: 110045009600

Click Here:

Environmental Interest/Information System:

US EPA Assessment, Cleanup and Redevelopment Exchange System (ACRES) is an federal online database for Brownfields Grantees to electronically submit data directly to EPA.

Registry ID: 110070696106

Click Here:

Environmental Interest/Information System:

US National Pollutant Discharge Elimination System (NPDES) module of the Compliance Information System (ICIS) tracks surface water permits issued under the Clean Water Act. Under NPDES, all facilities that discharge pollutants from any point source into waters of the United States are required to obtain a permit. The permit will likely contain limits on what can be discharged, impose monitoring and reporting requirements, and include other provisions to ensure that the discharge does not adversely affect water quality.

Registry ID: 110058718062

Click Here:

Environmental Interest/Information System:

STATE MASTER

[Click this hyperlink](#) while viewing on your computer to access additional FINDS: detail in the EDR Site Report.

ECHO:

Envid: 1001404653
Registry ID: 110003098308
DFR URL: <http://echo.epa.gov/detailed-facility-report?fid=110003098308>
Name: SUPREMEM CABINET SHOP
Address: 212 PROSPECT AVE
City,State,Zip: GOSHEN, IN 46528

IN MANIFEST:

Name: SUPREME CABINET SHOP
Address: 212 PROSPECT AVE
City,State,Zip: GOSHEN, IN 46526
Year: Not reported
EPA ID: IND984866012
Tons Generated: Not reported
Tons Shipped OffSite: Not reported
Report Type: Not reported
Page No: Not reported
Waste Desc: Not reported
UOM: Not reported
TSDf EPAID: Not reported
Management code: Not reported
Management Desc: Not reported
Waste Code: Not reported

Map ID
Direction
Distance
Elevation

MAP FINDINGS

Site

Database(s)

EDR ID Number
EPA ID Number

FORMER QUALITY DRIVE AWAY (Continued)

1001404653

Rejected: Not reported
Returned: Not reported

Manifest Handler:

EPA Id #: IND984866012
Generator Type: Not reported
Generator Status: 4
Transporter Type: Code no longer valid
Transporter Status: Non Active
TSD Type: Not reported
TSD Status: Not reported
Handler Mailing Address: PO BOX 1563
Handler Mailing City/State/Zip: GOSHEN, IN 46526
Contact Name: TERI SCHENK
Contact Telephone: 574-642-4888
Contact Type: Environmental Coordinator

Name: SUPREME CABINET SHOP
Address: 212 PROSPECT AVE
City,State,Zip: GOSHEN, IN 46526
Year: Not reported
EPA ID: IND984866012
Tons Generated: Not reported
Tons Shipped OffSite: Not reported
Report Type: Not reported
Page No: Not reported
Waste Desc: Not reported
UOM: Not reported
TSDF EPAID: Not reported
Management code: Not reported
Management Desc: Not reported
Waste Code: Not reported
Rejected: Not reported
Returned: Not reported

Name: SUPREME CABINET SHOP
Address: 212 PROSPECT AVE
City,State,Zip: GOSHEN, IN 46526
Year: Not reported
EPA ID: IND984866012
Tons Generated: Not reported
Tons Shipped OffSite: Not reported
Report Type: Not reported
Page No: Not reported
Waste Desc: Not reported
UOM: Not reported
TSDF EPAID: Not reported
Management code: Not reported
Management Desc: Not reported
Waste Code: Not reported
Rejected: Not reported
Returned: Not reported

NPDES:

Name: BRYCE GAST, CITY OF GOSHEN
Address: 212 PROSPECT AVE

Map ID
 Direction
 Distance
 Elevation

MAP FINDINGS

Site

Database(s)

EDR ID Number
 EPA ID Number

FORMER QUALITY DRIVE AWAY (Continued)

1001404653

City,State,Zip: GOSHEN, IN 46528
 Permit Number: INRA05034
 Primary Facility Sic Code: Not reported
 Major/Minor: Minor
 Primary Facility Sic Desc: Not reported
 Facility Type Desc: Municipality
 Permit Status Desc: Effective
 Issue Date: 02/20/2020
 Expired Date: 02/19/2025
 Effective Date: 02/20/2020
 Terminated Date: Not reported
 DMR Cognizant Official: Not reported
 DMR Cognizant Telephone: Not reported
 Waterbody: Not reported
 Total Actual Average Flow (MGD): Not reported
 Total App. Design Flow (MGD): Not reported
 FRS HUC Code: 04050001
 Latitude In Decimal Degrees: 41.592839
 Longitude In Decimal Degrees: -85.840072

AQ168
WSW
1/2-1
0.782 mi.
4131 ft.

212 PROSPECT AVE.
GOSHEN, IN

IN ASBESTOS **S125228983**
N/A

Site 2 of 6 in cluster AQ

Relative:
Lower
Actual:
795 ft.

ASBESTOS:
 Notification Number: 9469
 Name: Not reported
 Address: 212 PROSPECT AVE.
 City,State,Zip: GOSHEN, IN
 Removal Name: Not reported
 Demolition Name: Clarkco Inc
 Notice Type: Original
 Owner: City of Goshen
 Demolition Renovation Postmark: Demolition
 Fax Date: 11-JAN-07
 Start Date: 25-JAN-07
 End Date: 02-FEB-07
 Year: Not reported
 Inspection Date: 23-JAN-07
 Inspector: DEN
 Warning Date: Not reported

AQ169
WSW
1/2-1
0.782 mi.
4131 ft.

KROPF OMER
212 PROSPECT AVE
GOSHEN, IN 46528

FINDS **1004699270**
N/A

Site 3 of 6 in cluster AQ

Relative:
Lower
Actual:
795 ft.

FINDS:
 Registry ID: 110009391899
 Click Here:

Environmental Interest/Information System:
 IN-FRS (Indiana - Facility Registry System). The Indiana Department of

Map ID
 Direction
 Distance
 Elevation

MAP FINDINGS

Site

Database(s)

EDR ID Number
 EPA ID Number

KROPF OMER (Continued)

1004699270

Environmental Management (I-DEM) has implemented the Indiana-Facility Registry System (I-FRS). The I-FRS provides the interface and processes to link facility data monitored by multiple State and EPA program systems. In addition, I-FRS enables IDEM to reconcile environmental data and exchange it with EPA FRS using the electronic data exchange over the Network Node.

[Click this hyperlink](#) while viewing on your computer to access additional FINDS: detail in the EDR Site Report.

AQ170
WSW
 1/2-1
 0.782 mi.
 4131 ft.

QUALITY DRIVE-AWAY
212 PROSPECT ST
GOSHEN, IN 46528
Site 4 of 6 in cluster AQ

IN BROWNFIELDS **S122354333**
N/A

Relative:
Lower
Actual:
795 ft.

IN BROWNFIELD:
 Name: QUALITY DRIVE-AWAY
 Address: 212 PROSPECT ST
 City,State,Zip: GOSHEN, IN 46528
 Facility ID: 4040024
 Project Manager: Not reported
 AI Id: Not reported
 Financial Assistance: Loan 8/7/2009 Assessment Grant awarded 4/1/2007 Assessment Grant awarded 5/9/2005 Assessment Grant
 Other Assistance: Site Status Letter 2/21/2013 Comment Letter 1/31/2011 Comment Letter 3/29/2010
 ERC Not Required: Yes
 Land Use Restriction: No residential, groundwater, cap (metals, SVOCs in soil & metals in groundwater)
 Recordation Date or Letter: 2/22/2013

AQ171
WSW
 1/2-1
 0.782 mi.
 4131 ft.

MILL STREET PARK SITE - PARCEL 4
212 PROSPECT AVENUE
GOSHEN, IN 46528
Site 5 of 6 in cluster AQ

US BROWNFIELDS **1015928670**
FINDS **N/A**

Relative:
Lower
Actual:
795 ft.

US BROWNFIELDS:
 Name: MILL STREET PARK SITE - PARCEL 4
 Address: 212 PROSPECT AVENUE
 City,State,Zip: GOSHEN, IN 46528
 Recipient Name: Elkhart County
 Grant Type: Assessment
 Property Number: 20-11-09-212-023
 Parcel size: 1.36
 Latitude: 41.5926307
 Longitude: -85.835297
 HCM Label: Address Matching-House Number
 Map Scale: -
 Point of Reference: Entrance Point of a Facility or Station
 Highlights: -
 Datum: World Geodetic System of 1984
 Acres Property ID: 125924
 IC Data Access: -
 Start Date: -
 Redev Completion Date: -
 Completed Date: -

Map ID
Direction
Distance
Elevation

MAP FINDINGS

Site

Database(s)

EDR ID Number
EPA ID Number

MILL STREET PARK SITE - PARCEL 4 (Continued)

1015928670

Acres Cleaned Up:	-
Cleanup Funding:	-
Cleanup Funding Source:	-
Assessment Funding:	-
Assessment Funding Source:	-
Redevelopment Funding:	6000
Redev. Funding Source:	Rotary Club
Redev. Funding Entity Name:	Local Funding
Redevelopment Start Date:	-
Assessment Funding Entity:	-
Cleanup Funding Entity:	-
Grant Type:	Hazardous & Petroleum
Accomplishment Type:	-
Accomplishment Count:	-
Cooperative Agreement Number:	00E93401
Start Date:	-
Ownership Entity:	Government
Completion Date:	-
Current Owner:	City of Goshen
Did Owner Change:	-
Cleanup Required:	U
Video Available:	N
Photo Available:	Y
Institutional Controls Required:	U
IC Category Proprietary Controls:	-
IC Cat. Info. Devices:	-
IC Cat. Gov. Controls:	-
IC Cat. Enforcement Permit Tools:	-
IC in place date:	-
IC in place:	-
State/tribal program date:	-
State/tribal program ID:	-
State/tribal NFA date:	-
Air cleaned:	-
Asbestos found:	-
Asbestos cleaned:	-
Controlled substance found:	-
Controlled substance cleaned:	-
Drinking water affected:	-
Drinking water cleaned:	-
Groundwater affected:	-
Groundwater cleaned:	-
Lead contaminant found:	Y
Lead cleaned up:	-
No media affected:	-
Unknown media affected:	-
Other cleaned up:	-
Other metals found:	Y
Other metals cleaned:	-
Other contaminants found:	-
Other contams found description:	-
PAHs found:	Y
PAHs cleaned up:	-
PCBs found:	-
PCBs cleaned up:	-
Petro products found:	-
Petro products cleaned:	-

Map ID
 Direction
 Distance
 Elevation

MAP FINDINGS

Site

Database(s)

EDR ID Number
 EPA ID Number

MILL STREET PARK SITE - PARCEL 4 (Continued)

1015928670

Sediments found:	-
Sediments cleaned:	-
Soil affected:	Y
Soil cleaned up:	-
Surface water cleaned:	-
VOCs found:	-
VOCs cleaned:	-
Cleanup other description:	-
Num. of cleanup and re-dev. jobs:	-
Past use greenspace acreage:	1.36
Past use residential acreage:	-
Surface Water:	-
Past use commercial acreage:	-
Past use industrial acreage:	-
Future use greenspace acreage:	1.36
Future use residential acreage:	-
Future use commercial acreage:	-
Future use industrial acreage:	-
Superfund Fed. landowner flag:	-
Arsenic cleaned up:	-
Cadmium cleaned up:	-
Chromium cleaned up:	-
Copper cleaned up:	-
Iron cleaned up:	-
mercury cleaned up:	-
Nickel Cleaned Up:	-
No clean up:	-
Pesticides cleaned up:	-
Selenium cleaned up:	-
SVOCs cleaned up:	-
Unknown clean up:	-
Arsenic contaminant found:	-
Cadmium contaminant found:	-
Chromium contaminant found:	-
Copper contaminant found:	-
Iron contaminant found:	-
Mercury contaminant found:	-
Nickel contaminant found:	-
No contaminant found:	-
Pesticides contaminant found:	-
Selenium contaminant found:	-
SVOCs contaminant found:	-
Unknown contaminant found:	-
Future Use: Multistory	-
Media affected Bluiding Material:	-
Media affected indoor air:	-
Building material media cleaned up:	-
Indoor air media cleaned up:	-
Unknown media cleaned up:	-
Past Use: Multistory	-
Property Description:	-
Below Poverty Number:	1257
Below Poverty Percent:	40.48
Meidan Income:	3550
Meidan Income Number:	1711
Meidan Income Percent:	55.1
Vacant Housing Number:	126

Map ID
Direction
Distance
Elevation

MAP FINDINGS

Site

Database(s)

EDR ID Number
EPA ID Number

MILL STREET PARK SITE - PARCEL 4 (Continued)

1015928670

Vacant Housing Percent:	12.01
Unemployed Number:	175
Unemployed Percent:	5.64
Name:	MILL STREET PARK SITE - PARCEL 4
Address:	212 PROSPECT AVENUE
City,State,Zip:	GOSHEN, IN 46528
Recipient Name:	Elkhart County
Grant Type:	Assessment
Property Number:	20-11-09-212-023
Parcel size:	1.36
Latitude:	41.5926307
Longitude:	-85.835297
HCM Label:	Address Matching-House Number
Map Scale:	-
Point of Reference:	Entrance Point of a Facility or Station
Highlights:	-
Datum:	World Geodetic System of 1984
Acres Property ID:	125924
IC Data Access:	-
Start Date:	-
Redev Completion Date:	-
Completed Date:	-
Acres Cleaned Up:	-
Cleanup Funding:	-
Cleanup Funding Source:	-
Assessment Funding:	769
Assessment Funding Source:	ATSDR
Redevelopment Funding:	-
Redev. Funding Source:	-
Redev. Funding Entity Name:	-
Redevelopment Start Date:	-
Assessment Funding Entity:	Other Federal Funding
Cleanup Funding Entity:	-
Grant Type:	Hazardous & Petroleum
Accomplishment Type:	Supplemental Assessment
Accomplishment Count:	N
Cooperative Agreement Number:	00E93401
Start Date:	11/25/2008
Ownership Entity:	Government
Completion Date:	-
Current Owner:	City of Goshen
Did Owner Change:	-
Cleanup Required:	U
Video Available:	N
Photo Available:	Y
Institutional Controls Required:	U
IC Category Proprietary Controls:	-
IC Cat. Info. Devices:	-
IC Cat. Gov. Controls:	-
IC Cat. Enforcement Permit Tools:	-
IC in place date:	-
IC in place:	-
State/tribal program date:	-
State/tribal program ID:	-
State/tribal NFA date:	-
Air cleaned:	-

Map ID
 Direction
 Distance
 Elevation

MAP FINDINGS

Site

Database(s)

EDR ID Number
 EPA ID Number

MILL STREET PARK SITE - PARCEL 4 (Continued)

1015928670

Asbestos found:	-
Asbestos cleaned:	-
Controlled substance found:	-
Controlled substance cleaned:	-
Drinking water affected:	-
Drinking water cleaned:	-
Groundwater affected:	-
Groundwater cleaned:	-
Lead contaminant found:	Y
Lead cleaned up:	-
No media affected:	-
Unknown media affected:	-
Other cleaned up:	-
Other metals found:	Y
Other metals cleaned:	-
Other contaminants found:	-
Other contaminants found description:	-
PAHs found:	Y
PAHs cleaned up:	-
PCBs found:	-
PCBs cleaned up:	-
Petro products found:	-
Petro products cleaned:	-
Sediments found:	-
Sediments cleaned:	-
Soil affected:	Y
Soil cleaned up:	-
Surface water cleaned:	-
VOCs found:	-
VOCs cleaned:	-
Cleanup other description:	-
Num. of cleanup and re-dev. jobs:	-
Past use greenspace acreage:	1.36
Past use residential acreage:	-
Surface Water:	-
Past use commercial acreage:	-
Past use industrial acreage:	-
Future use greenspace acreage:	1.36
Future use residential acreage:	-
Future use commercial acreage:	-
Future use industrial acreage:	-
Superfund Fed. landowner flag:	-
Arsenic cleaned up:	-
Cadmium cleaned up:	-
Chromium cleaned up:	-
Copper cleaned up:	-
Iron cleaned up:	-
mercury cleaned up:	-
Nickel Cleaned Up:	-
No clean up:	-
Pesticides cleaned up:	-
Selenium cleaned up:	-
SVOCs cleaned up:	-
Unknown clean up:	-
Arsenic contaminant found:	-
Cadmium contaminant found:	-
Chromium contaminant found:	-

Map ID
 Direction
 Distance
 Elevation

MAP FINDINGS

Site

Database(s)

EDR ID Number
 EPA ID Number

MILL STREET PARK SITE - PARCEL 4 (Continued)

1015928670

Copper contaminant found: -
 Iron contaminant found: -
 Mercury contaminant found: -
 Nickel contaminant found: -
 No contaminant found: -
 Pesticides contaminant found: -
 Selenium contaminant found: -
 SVOCs contaminant found: -
 Unknown contaminant found: -
 Future Use: Multistory -
 Media affected Bluiding Material: -
 Media affected indoor air: -
 Building material media cleaned up: -
 Indoor air media cleaned up: -
 Unknown media cleaned up: -
 Past Use: Multistory -
 Property Description: -
 Below Poverty Number: 1257
 Below Poverty Percent: 40.48
 Meidan Income: 3550
 Meidan Income Number: 1711
 Meidan Income Percent: 55.1
 Vacant Housing Number: 126
 Vacant Housing Percent: 12.01
 Unemployed Number: 175
 Unemployed Percent: 5.64

Name: MILL STREET PARK SITE - PARCEL 4
 Address: 212 PROSPECT AVENUE
 City,State,Zip: GOSHEN, IN 46528
 Recipient Name: Elkhart County
 Grant Type: Assessment
 Property Number: 20-11-09-212-023
 Parcel size: 1.36
 Latitude: 41.5926307
 Longitude: -85.835297
 HCM Label: Address Matching-House Number
 Map Scale: -
 Point of Reference: Entrance Point of a Facility or Station
 Highlights: -
 Datum: World Geodetic System of 1984
 Acres Property ID: 125924
 IC Data Access: -
 Start Date: -
 Redev Completion Date: -
 Completed Date: -
 Acres Cleaned Up: -
 Cleanup Funding: -
 Cleanup Funding Source: -
 Assessment Funding: 1818
 Assessment Funding Source: EPA
 Redevelopment Funding: -
 Redev. Funding Source: -
 Redev. Funding Entity Name: -
 Redevelopment Start Date: -
 Assessment Funding Entity: US EPA - Brownfields Assessment Cooperative Agreement
 Cleanup Funding Entity: -

Map ID
Direction
Distance
Elevation

MAP FINDINGS

Site

Database(s)

EDR ID Number
EPA ID Number

MILL STREET PARK SITE - PARCEL 4 (Continued)

1015928670

Grant Type:	Hazardous & Petroleum
Accomplishment Type:	Phase I Environmental Assessment
Accomplishment Count:	Y
Cooperative Agreement Number:	00E93401
Start Date:	2/18/2011
Ownership Entity:	Government
Completion Date:	4/12/2011
Current Owner:	City of Goshen
Did Owner Change:	-
Cleanup Required:	U
Video Available:	N
Photo Available:	Y
Institutional Controls Required:	U
IC Category Proprietary Controls:	-
IC Cat. Info. Devices:	-
IC Cat. Gov. Controls:	-
IC Cat. Enforcement Permit Tools:	-
IC in place date:	-
IC in place:	-
State/tribal program date:	-
State/tribal program ID:	-
State/tribal NFA date:	-
Air cleaned:	-
Asbestos found:	-
Asbestos cleaned:	-
Controlled substance found:	-
Controlled substance cleaned:	-
Drinking water affected:	-
Drinking water cleaned:	-
Groundwater affected:	-
Groundwater cleaned:	-
Lead contaminant found:	Y
Lead cleaned up:	-
No media affected:	-
Unknown media affected:	-
Other cleaned up:	-
Other metals found:	Y
Other metals cleaned:	-
Other contaminants found:	-
Other contaminants found description:	-
PAHs found:	Y
PAHs cleaned up:	-
PCBs found:	-
PCBs cleaned up:	-
Petro products found:	-
Petro products cleaned:	-
Sediments found:	-
Sediments cleaned:	-
Soil affected:	Y
Soil cleaned up:	-
Surface water cleaned:	-
VOCs found:	-
VOCs cleaned:	-
Cleanup other description:	-
Num. of cleanup and re-dev. jobs:	-
Past use greenspace acreage:	1.36
Past use residential acreage:	-

Map ID
Direction
Distance
Elevation

MAP FINDINGS

Site

Database(s)

EDR ID Number
EPA ID Number

MILL STREET PARK SITE - PARCEL 4 (Continued)

1015928670

Surface Water: -
Past use commercial acreage: -
Past use industrial acreage: -
Future use greenspace acreage: 1.36
Future use residential acreage: -
Future use commercial acreage: -
Future use industrial acreage: -
Superfund Fed. landowner flag: -
Arsenic cleaned up: -
Cadmium cleaned up: -
Chromium cleaned up: -
Copper cleaned up: -
Iron cleaned up: -
mercury cleaned up: -
Nickel Cleaned Up: -
No clean up: -
Pesticides cleaned up: -
Selenium cleaned up: -
SVOCs cleaned up: -
Unknown clean up: -
Arsenic contaminant found: -
Cadmium contaminant found: -
Chromium contaminant found: -
Copper contaminant found: -
Iron contaminant found: -
Mercury contaminant found: -
Nickel contaminant found: -
No contaminant found: -
Pesticides contaminant found: -
Selenium contaminant found: -
SVOCs contaminant found: -
Unknown contaminant found: -
Future Use: Multistory -
Media affected Bluiding Material: -
Media affected indoor air: -
Building material media cleaned up: -
Indoor air media cleaned up: -
Unknown media cleaned up: -
Past Use: Multistory -
Property Description: -
Below Poverty Number: 1257
Below Poverty Percent: 40.48
Meidan Income: 3550
Meidan Income Number: 1711
Meidan Income Percent: 55.1
Vacant Housing Number: 126
Vacant Housing Percent: 12.01
Unemployed Number: 175
Unemployed Percent: 5.64

Name: MILL STREET PARK SITE - PARCEL 4
Address: 212 PROSPECT AVENUE
City,State,Zip: GOSHEN, IN 46528
Recipient Name: Elkhart County
Grant Type: Assessment
Property Number: 20-11-09-212-023
Parcel size: 1.36

Map ID
Direction
Distance
Elevation

MAP FINDINGS

Site

Database(s)

EDR ID Number
EPA ID Number

MILL STREET PARK SITE - PARCEL 4 (Continued)

1015928670

Latitude: 41.5926307
Longitude: -85.835297
HCM Label: Address Matching-House Number
Map Scale: -
Point of Reference: Entrance Point of a Facility or Station
Highlights: -
Datum: World Geodetic System of 1984
Acres Property ID: 125924
IC Data Access: -
Start Date: -
Redev Completion Date: -
Completed Date: -
Acres Cleaned Up: -
Cleanup Funding: -
Cleanup Funding Source: -
Assessment Funding: 549
Assessment Funding Source: Delta Institute
Redevelopment Funding: -
Redev. Funding Source: -
Redev. Funding Entity Name: -
Redevelopment Start Date: -
Assessment Funding Entity: Other Federal Funding
Cleanup Funding Entity: -
Grant Type: Hazardous & Petroleum
Accomplishment Type: Supplemental Assessment
Accomplishment Count: N
Cooperative Agreement Number: 00E93401
Start Date: 10/1/2009
Ownership Entity: Government
Completion Date: -
Current Owner: City of Goshen
Did Owner Change: -
Cleanup Required: U
Video Available: N
Photo Available: Y
Institutional Controls Required: U
IC Category Proprietary Controls: -
IC Cat. Info. Devices: -
IC Cat. Gov. Controls: -
IC Cat. Enforcement Permit Tools: -
IC in place date: -
IC in place: -
State/tribal program date: -
State/tribal program ID: -
State/tribal NFA date: -
Air cleaned: -
Asbestos found: -
Asbestos cleaned: -
Controlled substance found: -
Controlled substance cleaned: -
Drinking water affected: -
Drinking water cleaned: -
Groundwater affected: -
Groundwater cleaned: -
Lead contaminant found: Y
Lead cleaned up: -
No media affected: -

Map ID
Direction
Distance
Elevation

MAP FINDINGS

Site

Database(s)

EDR ID Number
EPA ID Number

MILL STREET PARK SITE - PARCEL 4 (Continued)

1015928670

Unknown media affected:	-
Other cleaned up:	-
Other metals found:	Y
Other metals cleaned:	-
Other contaminants found:	-
Other contams found description:	-
PAHs found:	Y
PAHs cleaned up:	-
PCBs found:	-
PCBs cleaned up:	-
Petro products found:	-
Petro products cleaned:	-
Sediments found:	-
Sediments cleaned:	-
Soil affected:	Y
Soil cleaned up:	-
Surface water cleaned:	-
VOCs found:	-
VOCs cleaned:	-
Cleanup other description:	-
Num. of cleanup and re-dev. jobs:	-
Past use greenspace acreage:	1.36
Past use residential acreage:	-
Surface Water:	-
Past use commercial acreage:	-
Past use industrial acreage:	-
Future use greenspace acreage:	1.36
Future use residential acreage:	-
Future use commercial acreage:	-
Future use industrial acreage:	-
Superfund Fed. landowner flag:	-
Arsenic cleaned up:	-
Cadmium cleaned up:	-
Chromium cleaned up:	-
Copper cleaned up:	-
Iron cleaned up:	-
mercury cleaned up:	-
Nickel Cleaned Up:	-
No clean up:	-
Pesticides cleaned up:	-
Selenium cleaned up:	-
SVOCs cleaned up:	-
Unknown clean up:	-
Arsenic contaminant found:	-
Cadmium contaminant found:	-
Chromium contaminant found:	-
Copper contaminant found:	-
Iron contaminant found:	-
Mercury contaminant found:	-
Nickel contaminant found:	-
No contaminant found:	-
Pesticides contaminant found:	-
Selenium contaminant found:	-
SVOCs contaminant found:	-
Unknown contaminant found:	-
Future Use: Multistory	-
Media affected Bluiding Material:	-

Map ID
 Direction
 Distance
 Elevation

MAP FINDINGS

Site

Database(s)

EDR ID Number
 EPA ID Number

MILL STREET PARK SITE - PARCEL 4 (Continued)

1015928670

Media affected indoor air: -
 Building material media cleaned up: -
 Indoor air media cleaned up: -
 Unknown media cleaned up: -
 Past Use: Multistory -
 Property Description: -
 Below Poverty Number: 1257
 Below Poverty Percent: 40.48
 Meidan Income: 3550
 Meidan Income Number: 1711
 Meidan Income Percent: 55.1
 Vacant Housing Number: 126
 Vacant Housing Percent: 12.01
 Unemployed Number: 175
 Unemployed Percent: 5.64

Name: MILL STREET PARK SITE - PARCEL 4
 Address: 212 PROSPECT AVENUE
 City,State,Zip: GOSHEN, IN 46528
 Recipient Name: Elkhart County Government
 Grant Type: Assessment
 Property Number: 20-11-09-212-023
 Parcel size: 1.36
 Latitude: 41.5926307
 Longitude: -85.835297
 HCM Label: Address Matching-House Number
 Map Scale: -
 Point of Reference: Entrance Point of a Facility or Station
 Highlights: -
 Datum: World Geodetic System of 1984
 Acres Property ID: 125924
 IC Data Access: -
 Start Date: -
 Redev Completion Date: -
 Completed Date: -
 Acres Cleaned Up: -
 Cleanup Funding: -
 Cleanup Funding Source: -
 Assessment Funding: 3630
 Assessment Funding Source: EPA
 Redevelopment Funding: -
 Redev. Funding Source: -
 Redev. Funding Entity Name: -
 Redevelopment Start Date: -
 Assessment Funding Entity: US EPA - Brownfields Assessment Cooperative Agreement
 Cleanup Funding Entity: -
 Grant Type: Hazardous & Petroleum
 Accomplishment Type: Phase II Environmental Assessment
 Accomplishment Count: N
 Cooperative Agreement Number: 00E00882
 Start Date: 3/7/2012
 Ownership Entity: Government
 Completion Date: 8/1/2012
 Current Owner: City of Goshen
 Did Owner Change: -
 Cleanup Required: U
 Video Available: N

Map ID
Direction
Distance
Elevation

MAP FINDINGS

Site

Database(s)

EDR ID Number
EPA ID Number

MILL STREET PARK SITE - PARCEL 4 (Continued)

1015928670

Photo Available:	Y
Institutional Controls Required:	U
IC Category Proprietary Controls:	-
IC Cat. Info. Devices:	-
IC Cat. Gov. Controls:	-
IC Cat. Enforcement Permit Tools:	-
IC in place date:	-
IC in place:	-
State/tribal program date:	-
State/tribal program ID:	-
State/tribal NFA date:	-
Air cleaned:	-
Asbestos found:	-
Asbestos cleaned:	-
Controlled substance found:	-
Controlled substance cleaned:	-
Drinking water affected:	-
Drinking water cleaned:	-
Groundwater affected:	-
Groundwater cleaned:	-
Lead contaminant found:	Y
Lead cleaned up:	-
No media affected:	-
Unknown media affected:	-
Other cleaned up:	-
Other metals found:	Y
Other metals cleaned:	-
Other contaminants found:	-
Other contams found description:	-
PAHs found:	Y
PAHs cleaned up:	-
PCBs found:	-
PCBs cleaned up:	-
Petro products found:	-
Petro products cleaned:	-
Sediments found:	-
Sediments cleaned:	-
Soil affected:	Y
Soil cleaned up:	-
Surface water cleaned:	-
VOCs found:	-
VOCs cleaned:	-
Cleanup other description:	-
Num. of cleanup and re-dev. jobs:	-
Past use greenspace acreage:	1.36
Past use residential acreage:	-
Surface Water:	-
Past use commercial acreage:	-
Past use industrial acreage:	-
Future use greenspace acreage:	1.36
Future use residential acreage:	-
Future use commercial acreage:	-
Future use industrial acreage:	-
Superfund Fed. landowner flag:	-
Arsenic cleaned up:	-
Cadmium cleaned up:	-
Chromium cleaned up:	-

Map ID
Direction
Distance
Elevation

MAP FINDINGS

Site

Database(s)

EDR ID Number
EPA ID Number

MILL STREET PARK SITE - PARCEL 4 (Continued)

1015928670

Copper cleaned up:	-
Iron cleaned up:	-
mercury cleaned up:	-
Nickel Cleaned Up:	-
No clean up:	-
Pesticides cleaned up:	-
Selenium cleaned up:	-
SVOCs cleaned up:	-
Unknown clean up:	-
Arsenic contaminant found:	-
Cadmium contaminant found:	-
Chromium contaminant found:	-
Copper contaminant found:	-
Iron contaminant found:	-
Mercury contaminant found:	-
Nickel contaminant found:	-
No contaminant found:	-
Pesticides contaminant found:	-
Selenium contaminant found:	-
SVOCs contaminant found:	-
Unknown contaminant found:	-
Future Use: Multistory	-
Media affected Bluiding Material:	-
Media affected indoor air:	-
Building material media cleaned up:	-
Indoor air media cleaned up:	-
Unknown media cleaned up:	-
Past Use: Multistory	-
Property Description:	-
Below Poverty Number:	1257
Below Poverty Percent:	40.48
Meidan Income:	3550
Meidan Income Number:	1711
Meidan Income Percent:	55.1
Vacant Housing Number:	126
Vacant Housing Percent:	12.01
Unemployed Number:	175
Unemployed Percent:	5.64

FINDS:

Registry ID: 110046369309

Click Here:

Environmental Interest/Information System:

US EPA Assessment, Cleanup and Redevelopment Exchange System (ACRES) is an federal online database for Brownfields Grantees to electronically submit data directly to EPA.

[Click this hyperlink](#) while viewing on your computer to access additional FINDS: detail in the EDR Site Report.

MAP FINDINGS

Map ID
Direction
Distance
Elevation

Site

Database(s)

EDR ID Number
EPA ID Number

AQ172 **GOSHEN CITY ROCK RUN CREEK SEWER IMPROVEMENTS** **ECHO** **1026122928**
WSW **212 PROSPECT AVE** **N/A**
1/2-1 **GOSHEN, IN 46528**
0.782 mi.
4131 ft. **Site 6 of 6 in cluster AQ**

Relative: **ECHO:**
Lower Envid: 1026122928
Actual: Registry ID: 110070696106
795 ft. DFR URL: <http://echo.epa.gov/detailed-facility-report?fid=110070696106>
 Name: GOSHEN CITY ROCK RUN CREEK SEWER IMPROVEMENTS
 Address: 212 PROSPECT AVE
 City,State,Zip: GOSHEN, IN 46528

AR173 **409 E LINCOLN ST** **IN ASBESTOS** **S120787544**
SSW **GOSHEN, IN** **N/A**
1/2-1
0.784 mi.
4141 ft. **Site 1 of 2 in cluster AR**

Relative: **ASBESTOS:**
Lower Notification Number: 39297
Actual: Name: Not reported
795 ft. Address: 409 E LINCOLN ST
 City,State,Zip: GOSHEN, IN
 Removal Name: Clean Air Environmental Services
 Demolition Name: Jackson Demolition Services
 Notice Type: Original
 Owner: INDOT
 Demolition Renovation Postmark: Demolition
 Fax Date: 03-MAY-16
 Start Date: 23-MAY-16
 End Date: 29-JUL-16
 Year: Not reported
 Inspection Date: Not reported
 Inspector: Not reported
 Warning Date: Not reported

AR174 **409 E LINCOLN ST** **IN ASBESTOS** **S120787510**
SSW **GOSHEN, IN** **N/A**
1/2-1
0.784 mi.
4141 ft. **Site 2 of 2 in cluster AR**

Relative: **ASBESTOS:**
Lower Notification Number: 39260
Actual: Name: Not reported
795 ft. Address: 409 E LINCOLN ST
 City,State,Zip: GOSHEN, IN
 Removal Name: Clean Air Environmental Services
 Demolition Name: Not reported
 Notice Type: Courtesy
 Owner: INDOT
 Demolition Renovation Postmark: Renovation
 Fax Date: 02-MAY-16
 Start Date: Not reported
 End Date: Not reported
 Year: Not reported

MAP FINDINGS

Map ID
Direction
Distance
Elevation

Site

Database(s)

EDR ID Number
EPA ID Number

AT179 **SOVEREIGN OIL & FERTILIZER COMPANY INCORPORATED**
WSW **423 N MAIN ST**
1/2-1 **GOSHEN, IN 46256**
0.795 mi.
4198 ft. **Site 1 of 2 in cluster AT**

FINDS **1016811637**
N/A

Relative: FINDS:
Lower Registry ID: 110058666386

Actual:
787 ft. Click Here:

Environmental Interest/Information System:
STATE MASTER

Click this hyperlink while viewing on your computer to access
additional FINDS: detail in the EDR Site Report.

AT180 **SOVEREIGN OIL & FERTILIZER CO***
WSW **423 N MAIN ST**
1/2-1 **GOSHEN, IN 46526**
0.795 mi.
4198 ft. **Site 2 of 2 in cluster AT**

EDR Hist Auto **1020183186**
N/A

Relative: EDR Hist Auto
Lower

Actual: 787 ft.	Year:	Name:	Type:
	1969	SOVERIGN OIL & FERTILIZER CO*	Gasoline Service Stations
	1970	SOVERIGN OIL & FERTILIZER CO*	Gasoline Service Stations
	1971	SOVERIGN OIL & FERTILIZER CO*	Gasoline Service Stations
	1972	SOVERIGN OIL & FERTILIZER CO*	Gasoline Service Stations
	1973	SOVERIGN OIL & FERTILIZER CO*	Gasoline Service Stations
	1974	SOVERIGN OIL & FERTILIZER CO*	Gasoline Service Stations
	1975	SOVERIGN OIL & FERTILIZER CO*	Gasoline Service Stations
	1976	SOVERIGN OIL & FERTILIZER*	Gasoline Service Stations
	1977	SOVERIGN OIL & FERTILIZER*	Gasoline Service Stations
	1978	SOVERIGN OIL & FERTILIZER*	Gasoline Service Stations
	1979	SOVERIGN OIL & FERTILIZER*	Gasoline Service Stations
	1980	SOVERIGN OIL & FERTILIZER CO*	Gasoline Service Stations
	1982	SOVERIGN OIL & FRTLZR CO INC	Gasoline Service Stations
	1983	SOVERIGN OIL & FRTLZR CO INC	Gasoline Service Stations

AU181 **PINE MANOR**
SW **218 N FIFTH ST**
1/2-1 **GOSHEN, IN 46526**
0.800 mi.
4224 ft. **Site 1 of 5 in cluster AU**

IN UST **U003188744**
N/A

Relative: UST:
Lower Name: PINE MANOR
Address: 218 N FIFTH ST
City,State,Zip: GOSHEN, IN 46526
Facility ID: 22486
Owner Id: 13571
Company Name: Pine Manor
Mailing Address: 218 N Fifth St
Mailing Address 2: Not reported
Mailing City,St,Zip: Goshen, IN 46526

Tank Number: 1
AI ID: 33822

Map ID
Direction
Distance
Elevation

MAP FINDINGS

Site

Database(s)

EDR ID Number
EPA ID Number

PINE MANOR (Continued)

U003188744

TRACS Tank Number: 1C1
Tank Status: Permanently Out of Service
Install Date: Not reported
Tank Capacity: 8000
Substance Desc: Diesel
Closed Date: 07/17/1997

Name: PINE MANOR
Address: 218 N FIFTH ST
City,State,Zip: GOSHEN, IN 46526

Tank Number: 2
AI ID: 33822
TRACS Tank Number: 2C1
Tank Status: Permanently Out of Service
Install Date: Not reported
Tank Capacity: 8000
Substance Desc: Gasoline
Closed Date: 07/17/1997

AU182
SW
1/2-1
0.800 mi.
4224 ft.

218 N 5TH ST
GOSHEN, IN

IN ASBESTOS **S120790439**
N/A

Site 2 of 5 in cluster AU

Relative:
Lower
Actual:
794 ft.

ASBESTOS:
Notification Number: 43330
Name: Not reported
Address: 218 N 5TH ST
City,State,Zip: GOSHEN, IN
Removal Name: Clean Air Environmental Services
Demolition Name: Jackson Demolition Services
Notice Type: Original
Owner: INDOT
Demolition Renovation Postmark: Demolition
Fax Date: 12-JUL-17, 10-JUL-17
Start Date: 24-JUL-17, 22-JUL-17
End Date: 24-AUG-17, 24-AUG-17
Year: Not reported
Inspection Date: Not reported
Inspector: Not reported
Warning Date: Not reported

Notification Number: 43330
Name: Not reported
Address: 218 N 5TH ST
City,State,Zip: GOSHEN, IN
Removal Name: Clean Air Environmental Services
Demolition Name: Jackson Demolition Services
Notice Type: Revision
Owner: INDOT
Demolition Renovation Postmark: Demolition
Fax Date: 12-JUL-17, 10-JUL-17
Start Date: 24-JUL-17, 22-JUL-17
End Date: 24-AUG-17, 24-AUG-17
Year: Not reported
Inspection Date: Not reported

Map ID
 Direction
 Distance
 Elevation

MAP FINDINGS

Site

Database(s)

EDR ID Number
 EPA ID Number

(Continued)

S120790439

Inspector: Not reported
 Warning Date: Not reported

AU183
SW
1/2-1
0.800 mi.
4224 ft.

HOOVER FEEDS
218 N 5TH ST
GOSHEN, IN 46528
Site 3 of 5 in cluster AU

FINDS 1004484414
N/A

Relative:
Lower
Actual:
794 ft.

FINDS:
 Registry ID: 110058593302

Click Here:

Environmental Interest/Information System:
 STATE MASTER
 Registry ID: 110012096347

Click Here:

Environmental Interest/Information System:
 IN-FRS (Indiana - Facility Registry System). The Indiana Department of Environmental Management (I-DEM) has implemented the Indiana-Facility Registry System (I-FRS). The I-FRS provides the interface and processes to link facility data monitored by multiple State and EPA program systems. In addition, I-FRS enables IDEM to reconcile environmental data and exchange it with EPA FRS using the electronic data exchange over the Network Node.

Click this hyperlink while viewing on your computer to access additional FINDS: detail in the EDR Site Report.

AU184
SW
1/2-1
0.800 mi.
4224 ft.

218 N 5TH ST
GOSHEN, IN
Site 4 of 5 in cluster AU

IN ASBESTOS S120787542
N/A

Relative:
Lower
Actual:
794 ft.

ASBESTOS:
 Notification Number: 39295
 Name: Not reported
 Address: 218 N 5TH ST
 City,State,Zip: GOSHEN, IN
 Removal Name: Clean Air Environmental Services
 Demolition Name: Jackson Demolition Services
 Notice Type: Original
 Owner: INDOT
 Demolition Renovation Postmark: Demolition
 Fax Date: 03-MAY-16
 Start Date: 23-MAY-16
 End Date: 29-JUL-16
 Year: Not reported
 Inspection Date: Not reported
 Inspector: Not reported
 Warning Date: Not reported

MAP FINDINGS

Map ID
 Direction
 Distance
 Elevation

Site

Database(s)

EDR ID Number
 EPA ID Number

AU185
SW
1/2-1
0.800 mi.
4224 ft.

218 N 5TH ST
GOSHEN, IN
Site 5 of 5 in cluster AU

IN ASBESTOS **S120787509**
 N/A

Relative:
Lower
Actual:
794 ft.

ASBESTOS:
 Notification Number: 39258
 Name: Not reported
 Address: 218 N 5TH ST
 City,State,Zip: GOSHEN, IN
 Removal Name: Clean Air Environmental Services
 Demolition Name: Not reported
 Notice Type: Courtesy
 Owner: INDOT
 Demolition Renovation Postmark: Renovation
 Fax Date: 02-MAY-16
 Start Date: Not reported
 End Date: Not reported
 Year: Not reported
 Inspection Date: Not reported
 Inspector: Not reported
 Warning Date: Not reported

AV186
SSW
1/2-1
0.803 mi.
4238 ft.

609 E WASHINGTON ST
GOSHEN, IN
Site 1 of 2 in cluster AV

IN ASBESTOS **S120787557**
 N/A

Relative:
Lower
Actual:
800 ft.

ASBESTOS:
 Notification Number: 39310
 Name: Not reported
 Address: 609 E WASHINGTON ST
 City,State,Zip: GOSHEN, IN
 Removal Name: Clean Air Environmental Services
 Demolition Name: Jackson Demolition Services
 Notice Type: Original
 Owner: INDOT
 Demolition Renovation Postmark: Demolition
 Fax Date: 03-MAY-16
 Start Date: 23-MAY-16
 End Date: 29-JUL-16
 Year: Not reported
 Inspection Date: Not reported
 Inspector: Not reported
 Warning Date: Not reported

AV187
SSW
1/2-1
0.803 mi.
4238 ft.

609 E WASHINGTON ST
GOSHEN, IN
Site 2 of 2 in cluster AV

IN ASBESTOS **S120787523**
 N/A

Relative:
Lower
Actual:
800 ft.

ASBESTOS:
 Notification Number: 39273
 Name: Not reported
 Address: 609 E WASHINGTON ST

Map ID
 Direction
 Distance
 Elevation

MAP FINDINGS

Site

Database(s)

EDR ID Number
 EPA ID Number

(Continued)

S120787523

City,State,Zip: GOSHEN, IN
 Removal Name: Clean Air Environmental Services
 Demolition Name: Not reported
 Notice Type: Courtesy
 Owner: INDOT
 Demolition Renovation Postmark: Renovation
 Fax Date: 02-MAY-16
 Start Date: Not reported
 End Date: Not reported
 Year: Not reported
 Inspection Date: Not reported
 Inspector: Not reported
 Warning Date: Not reported

188
WSW
1/2-1
0.807 mi.
4261 ft.

MILL STREET PARK SITE - PARCEL 6
200-262 MILL ST
GOSHEN, IN 46528

US BROWNFIELDS **1015928672**
FINDS **N/A**

Relative:
Lower
Actual:
795 ft.

US BROWNFIELDS:
 Name: MILL STREET PARK SITE - PARCEL 6
 Address: 200-262 MILL ST
 City,State,Zip: GOSHEN, IN 46528
 Recipient Name: Elkhart County
 Grant Type: Assessment
 Property Number: 20-11-09-212-024
 Parcel size: 0.69
 Latitude: 41.5934261
 Longitude: -85.8372254
 HCM Label: Address Matching-House Number
 Map Scale: -
 Point of Reference: Entrance Point of a Facility or Station
 Highlights: -
 Datum: World Geodetic System of 1984
 Acres Property ID: 125957
 IC Data Access: -
 Start Date: -
 Redev Completion Date: -
 Completed Date: -
 Acres Cleaned Up: -
 Cleanup Funding: -
 Cleanup Funding Source: -
 Assessment Funding: 549
 Assessment Funding Source: Delta Institute
 Redevelopment Funding: -
 Redev. Funding Source: -
 Redev. Funding Entity Name: -
 Redevelopment Start Date: -
 Assessment Funding Entity: Other Federal Funding
 Cleanup Funding Entity: -
 Grant Type: Hazardous & Petroleum
 Accomplishment Type: Supplemental Assessment
 Accomplishment Count: N
 Cooperative Agreement Number: 00E93401
 Start Date: 10/1/2009
 Ownership Entity: Government
 Completion Date: -

Map ID
Direction
Distance
Elevation

MAP FINDINGS

Site

Database(s)

EDR ID Number
EPA ID Number

MILL STREET PARK SITE - PARCEL 6 (Continued)

1015928672

Current Owner:	City of Goshen
Did Owner Change:	-
Cleanup Required:	U
Video Available:	N
Photo Available:	Y
Institutional Controls Required:	U
IC Category Proprietary Controls:	-
IC Cat. Info. Devices:	-
IC Cat. Gov. Controls:	-
IC Cat. Enforcement Permit Tools:	-
IC in place date:	-
IC in place:	-
State/tribal program date:	-
State/tribal program ID:	-
State/tribal NFA date:	-
Air cleaned:	-
Asbestos found:	-
Asbestos cleaned:	-
Controlled substance found:	-
Controlled substance cleaned:	-
Drinking water affected:	-
Drinking water cleaned:	-
Groundwater affected:	-
Groundwater cleaned:	-
Lead contaminant found:	Y
Lead cleaned up:	-
No media affected:	-
Unknown media affected:	-
Other cleaned up:	-
Other metals found:	Y
Other metals cleaned:	-
Other contaminants found:	-
Other contams found description:	-
PAHs found:	Y
PAHs cleaned up:	-
PCBs found:	-
PCBs cleaned up:	-
Petro products found:	-
Petro products cleaned:	-
Sediments found:	-
Sediments cleaned:	-
Soil affected:	Y
Soil cleaned up:	-
Surface water cleaned:	-
VOCs found:	-
VOCs cleaned:	-
Cleanup other description:	-
Num. of cleanup and re-dev. jobs:	-
Past use greenspace acreage:	0.69
Past use residential acreage:	-
Surface Water:	-
Past use commercial acreage:	-
Past use industrial acreage:	-
Future use greenspace acreage:	0.69
Future use residential acreage:	-
Future use commercial acreage:	-
Future use industrial acreage:	-

Map ID
 Direction
 Distance
 Elevation

MAP FINDINGS

Site

Database(s)

EDR ID Number
 EPA ID Number

MILL STREET PARK SITE - PARCEL 6 (Continued)

1015928672

Superfund Fed. landowner flag:	-
Arsenic cleaned up:	-
Cadmium cleaned up:	-
Chromium cleaned up:	-
Copper cleaned up:	-
Iron cleaned up:	-
mercury cleaned up:	-
Nickel Cleaned Up:	-
No clean up:	-
Pesticides cleaned up:	-
Selenium cleaned up:	-
SVOCs cleaned up:	-
Unknown clean up:	-
Arsenic contaminant found:	-
Cadmium contaminant found:	-
Chromium contaminant found:	-
Copper contaminant found:	-
Iron contaminant found:	-
Mercury contaminant found:	-
Nickel contaminant found:	-
No contaminant found:	-
Pesticides contaminant found:	-
Selenium contaminant found:	-
SVOCs contaminant found:	-
Unknown contaminant found:	-
Future Use: Multistory	-
Media affected Bluiding Material:	-
Media affected indoor air:	-
Building material media cleaned up:	-
Indoor air media cleaned up:	-
Unknown media cleaned up:	-
Past Use: Multistory	-
Property Description:	-
Below Poverty Number:	1211
Below Poverty Percent:	39.47
Meidan Income:	4223
Meidan Income Number:	1680
Meidan Income Percent:	54.76
Vacant Housing Number:	125
Vacant Housing Percent:	11.94
Unemployed Number:	183
Unemployed Percent:	5.96
Name:	MILL STREET PARK SITE - PARCEL 6
Address:	200-262 MILL ST
City,State,Zip:	GOSHEN, IN 46528
Recipient Name:	Elkhart County
Grant Type:	Assessment
Property Number:	20-11-09-212-024
Parcel size:	0.69
Latitude:	41.5934261
Longitude:	-85.8372254
HCM Label:	Address Matching-House Number
Map Scale:	-
Point of Reference:	Entrance Point of a Facility or Station
Highlights:	-
Datum:	World Geodetic System of 1984

Map ID
Direction
Distance
Elevation

MAP FINDINGS

Site

Database(s)

EDR ID Number
EPA ID Number

MILL STREET PARK SITE - PARCEL 6 (Continued)

1015928672

Acres Property ID:	125957
IC Data Access:	-
Start Date:	-
Redev Completion Date:	-
Completed Date:	-
Acres Cleaned Up:	-
Cleanup Funding:	-
Cleanup Funding Source:	-
Assessment Funding:	769
Assessment Funding Source:	ATSDR
Redevelopment Funding:	-
Redev. Funding Source:	-
Redev. Funding Entity Name:	-
Redevelopment Start Date:	-
Assessment Funding Entity:	Other Federal Funding
Cleanup Funding Entity:	-
Grant Type:	Hazardous & Petroleum
Accomplishment Type:	Supplemental Assessment
Accomplishment Count:	N
Cooperative Agreement Number:	00E93401
Start Date:	11/25/2008
Ownership Entity:	Government
Completion Date:	-
Current Owner:	City of Goshen
Did Owner Change:	-
Cleanup Required:	U
Video Available:	N
Photo Available:	Y
Institutional Controls Required:	U
IC Category Proprietary Controls:	-
IC Cat. Info. Devices:	-
IC Cat. Gov. Controls:	-
IC Cat. Enforcement Permit Tools:	-
IC in place date:	-
IC in place:	-
State/tribal program date:	-
State/tribal program ID:	-
State/tribal NFA date:	-
Air cleaned:	-
Asbestos found:	-
Asbestos cleaned:	-
Controlled substance found:	-
Controlled substance cleaned:	-
Drinking water affected:	-
Drinking water cleaned:	-
Groundwater affected:	-
Groundwater cleaned:	-
Lead contaminant found:	Y
Lead cleaned up:	-
No media affected:	-
Unknown media affected:	-
Other cleaned up:	-
Other metals found:	Y
Other metals cleaned:	-
Other contaminants found:	-
Other contams found description:	-
PAHs found:	Y

Map ID
 Direction
 Distance
 Elevation

MAP FINDINGS

Site

Database(s)

EDR ID Number
 EPA ID Number

MILL STREET PARK SITE - PARCEL 6 (Continued)

1015928672

PAHs cleaned up:	-
PCBs found:	-
PCBs cleaned up:	-
Petro products found:	-
Petro products cleaned:	-
Sediments found:	-
Sediments cleaned:	-
Soil affected:	Y
Soil cleaned up:	-
Surface water cleaned:	-
VOCs found:	-
VOCs cleaned:	-
Cleanup other description:	-
Num. of cleanup and re-dev. jobs:	-
Past use greenspace acreage:	0.69
Past use residential acreage:	-
Surface Water:	-
Past use commercial acreage:	-
Past use industrial acreage:	-
Future use greenspace acreage:	0.69
Future use residential acreage:	-
Future use commercial acreage:	-
Future use industrial acreage:	-
Superfund Fed. landowner flag:	-
Arsenic cleaned up:	-
Cadmium cleaned up:	-
Chromium cleaned up:	-
Copper cleaned up:	-
Iron cleaned up:	-
mercury cleaned up:	-
Nickel Cleaned Up:	-
No clean up:	-
Pesticides cleaned up:	-
Selenium cleaned up:	-
SVOCs cleaned up:	-
Unknown clean up:	-
Arsenic contaminant found:	-
Cadmium contaminant found:	-
Chromium contaminant found:	-
Copper contaminant found:	-
Iron contaminant found:	-
Mercury contaminant found:	-
Nickel contaminant found:	-
No contaminant found:	-
Pesticides contaminant found:	-
Selenium contaminant found:	-
SVOCs contaminant found:	-
Unknown contaminant found:	-
Future Use: Multistory	-
Media affected Bluiding Material:	-
Media affected indoor air:	-
Building material media cleaned up:	-
Indoor air media cleaned up:	-
Unknown media cleaned up:	-
Past Use: Multistory	-
Property Description:	-
Below Poverty Number:	1211

Map ID
Direction
Distance
Elevation

MAP FINDINGS

Site

Database(s)

EDR ID Number
EPA ID Number

MILL STREET PARK SITE - PARCEL 6 (Continued)

1015928672

Below Poverty Percent:	39.47
Meidan Income:	4223
Meidan Income Number:	1680
Meidan Income Percent:	54.76
Vacant Housing Number:	125
Vacant Housing Percent:	11.94
Unemployed Number:	183
Unemployed Percent:	5.96
Name:	MILL STREET PARK SITE - PARCEL 6
Address:	200-262 MILL ST
City,State,Zip:	GOSHEN, IN 46528
Recipient Name:	Elkhart County
Grant Type:	Assessment
Property Number:	20-11-09-212-024
Parcel size:	0.69
Latitude:	41.5934261
Longitude:	-85.8372254
HCM Label:	Address Matching-House Number
Map Scale:	-
Point of Reference:	Entrance Point of a Facility or Station
Highlights:	-
Datum:	World Geodetic System of 1984
Acres Property ID:	125957
IC Data Access:	-
Start Date:	-
Redev Completion Date:	-
Completed Date:	-
Acres Cleaned Up:	-
Cleanup Funding:	-
Cleanup Funding Source:	-
Assessment Funding:	-
Assessment Funding Source:	-
Redevelopment Funding:	6000
Redev. Funding Source:	Rotary Club
Redev. Funding Entity Name:	Local Funding
Redevelopment Start Date:	-
Assessment Funding Entity:	-
Cleanup Funding Entity:	-
Grant Type:	Hazardous & Petroleum
Accomplishment Type:	-
Accomplishment Count:	-
Cooperative Agreement Number:	00E93401
Start Date:	-
Ownership Entity:	Government
Completion Date:	-
Current Owner:	City of Goshen
Did Owner Change:	-
Cleanup Required:	U
Video Available:	N
Photo Available:	Y
Institutional Controls Required:	U
IC Category Proprietary Controls:	-
IC Cat. Info. Devices:	-
IC Cat. Gov. Controls:	-
IC Cat. Enforcement Permit Tools:	-
IC in place date:	-

Map ID
Direction
Distance
Elevation

MAP FINDINGS

Site

Database(s)

EDR ID Number
EPA ID Number

MILL STREET PARK SITE - PARCEL 6 (Continued)

1015928672

IC in place:	-
State/tribal program date:	-
State/tribal program ID:	-
State/tribal NFA date:	-
Air cleaned:	-
Asbestos found:	-
Asbestos cleaned:	-
Controlled substance found:	-
Controlled substance cleaned:	-
Drinking water affected:	-
Drinking water cleaned:	-
Groundwater affected:	-
Groundwater cleaned:	-
Lead contaminant found:	Y
Lead cleaned up:	-
No media affected:	-
Unknown media affected:	-
Other cleaned up:	-
Other metals found:	Y
Other metals cleaned:	-
Other contaminants found:	-
Other contaminants found description:	-
PAHs found:	Y
PAHs cleaned up:	-
PCBs found:	-
PCBs cleaned up:	-
Petro products found:	-
Petro products cleaned:	-
Sediments found:	-
Sediments cleaned:	-
Soil affected:	Y
Soil cleaned up:	-
Surface water cleaned:	-
VOCs found:	-
VOCs cleaned:	-
Cleanup other description:	-
Num. of cleanup and re-dev. jobs:	-
Past use greenspace acreage:	0.69
Past use residential acreage:	-
Surface Water:	-
Past use commercial acreage:	-
Past use industrial acreage:	-
Future use greenspace acreage:	0.69
Future use residential acreage:	-
Future use commercial acreage:	-
Future use industrial acreage:	-
Superfund Fed. landowner flag:	-
Arsenic cleaned up:	-
Cadmium cleaned up:	-
Chromium cleaned up:	-
Copper cleaned up:	-
Iron cleaned up:	-
mercury cleaned up:	-
Nickel Cleaned Up:	-
No clean up:	-
Pesticides cleaned up:	-
Selenium cleaned up:	-

Map ID
 Direction
 Distance
 Elevation

MAP FINDINGS

Site

Database(s)

EDR ID Number
 EPA ID Number

MILL STREET PARK SITE - PARCEL 6 (Continued)

1015928672

SVOCs cleaned up:	-
Unknown clean up:	-
Arsenic contaminant found:	-
Cadmium contaminant found:	-
Chromium contaminant found:	-
Copper contaminant found:	-
Iron contaminant found:	-
Mercury contaminant found:	-
Nickel contaminant found:	-
No contaminant found:	-
Pesticides contaminant found:	-
Selenium contaminant found:	-
SVOCs contaminant found:	-
Unknown contaminant found:	-
Future Use: Multistory	-
Media affected Bluiding Material:	-
Media affected indoor air:	-
Building material media cleaned up:	-
Indoor air media cleaned up:	-
Unknown media cleaned up:	-
Past Use: Multistory	-
Property Description:	-
Below Poverty Number:	1211
Below Poverty Percent:	39.47
Meidan Income:	4223
Meidan Income Number:	1680
Meidan Income Percent:	54.76
Vacant Housing Number:	125
Vacant Housing Percent:	11.94
Unemployed Number:	183
Unemployed Percent:	5.96
Name:	MILL STREET PARK SITE - PARCEL 6
Address:	200-262 MILL ST
City,State,Zip:	GOSHEN, IN 46528
Recipient Name:	Elkhart County
Grant Type:	Assessment
Property Number:	20-11-09-212-024
Parcel size:	0.69
Latitude:	41.5934261
Longitude:	-85.8372254
HCM Label:	Address Matching-House Number
Map Scale:	-
Point of Reference:	Entrance Point of a Facility or Station
Highlights:	-
Datum:	World Geodetic System of 1984
Acres Property ID:	125957
IC Data Access:	-
Start Date:	-
Redev Completion Date:	-
Completed Date:	-
Acres Cleaned Up:	-
Cleanup Funding:	-
Cleanup Funding Source:	-
Assessment Funding:	1818
Assessment Funding Source:	EPA
Redevelopment Funding:	-

Map ID
Direction
Distance
Elevation

MAP FINDINGS

Site

Database(s)

EDR ID Number
EPA ID Number

MILL STREET PARK SITE - PARCEL 6 (Continued)

1015928672

Redev. Funding Source: -
Redev. Funding Entity Name: -
Redevelopment Start Date: -
Assessment Funding Entity: US EPA - Brownfields Assessment Cooperative Agreement
Cleanup Funding Entity: -
Grant Type: Hazardous & Petroleum
Accomplishment Type: Phase I Environmental Assessment
Accomplishment Count: Y
Cooperative Agreement Number: 00E93401
Start Date: 2/18/2011
Ownership Entity: Government
Completion Date: 4/12/2011
Current Owner: City of Goshen
Did Owner Change: -
Cleanup Required: U
Video Available: N
Photo Available: Y
Institutional Controls Required: U
IC Category Proprietary Controls: -
IC Cat. Info. Devices: -
IC Cat. Gov. Controls: -
IC Cat. Enforcement Permit Tools: -
IC in place date: -
IC in place: -
State/tribal program date: -
State/tribal program ID: -
State/tribal NFA date: -
Air cleaned: -
Asbestos found: -
Asbestos cleaned: -
Controlled substance found: -
Controlled substance cleaned: -
Drinking water affected: -
Drinking water cleaned: -
Groundwater affected: -
Groundwater cleaned: -
Lead contaminant found: Y
Lead cleaned up: -
No media affected: -
Unknown media affected: -
Other cleaned up: -
Other metals found: Y
Other metals cleaned: -
Other contaminants found: -
Other contams found description: -
PAHs found: Y
PAHs cleaned up: -
PCBs found: -
PCBs cleaned up: -
Petro products found: -
Petro products cleaned: -
Sediments found: -
Sediments cleaned: -
Soil affected: Y
Soil cleaned up: -
Surface water cleaned: -
VOCs found: -

Map ID
 Direction
 Distance
 Elevation

MAP FINDINGS

Site

Database(s)

EDR ID Number
 EPA ID Number

MILL STREET PARK SITE - PARCEL 6 (Continued)

1015928672

VOCs cleaned:	-
Cleanup other description:	-
Num. of cleanup and re-dev. jobs:	-
Past use greenspace acreage:	0.69
Past use residential acreage:	-
Surface Water:	-
Past use commercial acreage:	-
Past use industrial acreage:	-
Future use greenspace acreage:	0.69
Future use residential acreage:	-
Future use commercial acreage:	-
Future use industrial acreage:	-
Superfund Fed. landowner flag:	-
Arsenic cleaned up:	-
Cadmium cleaned up:	-
Chromium cleaned up:	-
Copper cleaned up:	-
Iron cleaned up:	-
mercury cleaned up:	-
Nickel Cleaned Up:	-
No clean up:	-
Pesticides cleaned up:	-
Selenium cleaned up:	-
SVOCs cleaned up:	-
Unknown clean up:	-
Arsenic contaminant found:	-
Cadmium contaminant found:	-
Chromium contaminant found:	-
Copper contaminant found:	-
Iron contaminant found:	-
Mercury contaminant found:	-
Nickel contaminant found:	-
No contaminant found:	-
Pesticides contaminant found:	-
Selenium contaminant found:	-
SVOCs contaminant found:	-
Unknown contaminant found:	-
Future Use: Multistory	-
Media affected Bluiding Material:	-
Media affected indoor air:	-
Building material media cleaned up:	-
Indoor air media cleaned up:	-
Unknown media cleaned up:	-
Past Use: Multistory	-
Property Description:	-
Below Poverty Number:	1211
Below Poverty Percent:	39.47
Meidan Income:	4223
Meidan Income Number:	1680
Meidan Income Percent:	54.76
Vacant Housing Number:	125
Vacant Housing Percent:	11.94
Unemployed Number:	183
Unemployed Percent:	5.96

Name: MILL STREET PARK SITE - PARCEL 6
 Address: 200-262 MILL ST

Map ID
Direction
Distance
Elevation

MAP FINDINGS

Site

Database(s)

EDR ID Number
EPA ID Number

MILL STREET PARK SITE - PARCEL 6 (Continued)

1015928672

City,State,Zip: GOSHEN, IN 46528
Recipient Name: Elkhart County Government
Grant Type: Assessment
Property Number: 20-11-09-212-024
Parcel size: 0.69
Latitude: 41.5934261
Longitude: -85.8372254
HCM Label: Address Matching-House Number
Map Scale: -
Point of Reference: Entrance Point of a Facility or Station
Highlights: -
Datum: World Geodetic System of 1984
Acres Property ID: 125957
IC Data Access: -
Start Date: -
Redev Completion Date: -
Completed Date: -
Acres Cleaned Up: -
Cleanup Funding: -
Cleanup Funding Source: -
Assessment Funding: 3630
Assessment Funding Source: EPA
Redevelopment Funding: -
Redev. Funding Source: -
Redev. Funding Entity Name: -
Redevelopment Start Date: -
Assessment Funding Entity: US EPA - Brownfields Assessment Cooperative Agreement
Cleanup Funding Entity: -
Grant Type: Hazardous & Petroleum
Accomplishment Type: Phase II Environmental Assessment
Accomplishment Count: N
Cooperative Agreement Number: 00E00882
Start Date: 3/7/2012
Ownership Entity: Government
Completion Date: 8/1/2012
Current Owner: City of Goshen
Did Owner Change: -
Cleanup Required: U
Video Available: N
Photo Available: Y
Institutional Controls Required: U
IC Category Proprietary Controls: -
IC Cat. Info. Devices: -
IC Cat. Gov. Controls: -
IC Cat. Enforcement Permit Tools: -
IC in place date: -
IC in place: -
State/tribal program date: -
State/tribal program ID: -
State/tribal NFA date: -
Air cleaned: -
Asbestos found: -
Asbestos cleaned: -
Controlled substance found: -
Controlled substance cleaned: -
Drinking water affected: -
Drinking water cleaned: -

Map ID
 Direction
 Distance
 Elevation

MAP FINDINGS

Site

Database(s)

EDR ID Number
 EPA ID Number

MILL STREET PARK SITE - PARCEL 6 (Continued)

1015928672

Groundwater affected:	-
Groundwater cleaned:	-
Lead contaminant found:	Y
Lead cleaned up:	-
No media affected:	-
Unknown media affected:	-
Other cleaned up:	-
Other metals found:	Y
Other metals cleaned:	-
Other contaminants found:	-
Other contams found description:	-
PAHs found:	Y
PAHs cleaned up:	-
PCBs found:	-
PCBs cleaned up:	-
Petro products found:	-
Petro products cleaned:	-
Sediments found:	-
Sediments cleaned:	-
Soil affected:	Y
Soil cleaned up:	-
Surface water cleaned:	-
VOCs found:	-
VOCs cleaned:	-
Cleanup other description:	-
Num. of cleanup and re-dev. jobs:	-
Past use greenspace acreage:	0.69
Past use residential acreage:	-
Surface Water:	-
Past use commercial acreage:	-
Past use industrial acreage:	-
Future use greenspace acreage:	0.69
Future use residential acreage:	-
Future use commercial acreage:	-
Future use industrial acreage:	-
Superfund Fed. landowner flag:	-
Arsenic cleaned up:	-
Cadmium cleaned up:	-
Chromium cleaned up:	-
Copper cleaned up:	-
Iron cleaned up:	-
mercury cleaned up:	-
Nickel Cleaned Up:	-
No clean up:	-
Pesticides cleaned up:	-
Selenium cleaned up:	-
SVOCs cleaned up:	-
Unknown clean up:	-
Arsenic contaminant found:	-
Cadmium contaminant found:	-
Chromium contaminant found:	-
Copper contaminant found:	-
Iron contaminant found:	-
Mercury contaminant found:	-
Nickel contaminant found:	-
No contaminant found:	-
Pesticides contaminant found:	-

Map ID
 Direction
 Distance
 Elevation

MAP FINDINGS

Site

Database(s)

EDR ID Number
 EPA ID Number

MILL STREET PARK SITE - PARCEL 6 (Continued)

1015928672

Selenium contaminant found: -
 SVOCs contaminant found: -
 Unknown contaminant found: -
 Future Use: Multistory -
 Media affected Bluiding Material: -
 Media affected indoor air: -
 Building material media cleaned up: -
 Indoor air media cleaned up: -
 Unknown media cleaned up: -
 Past Use: Multistory -
 Property Description: -
 Below Poverty Number: 1211
 Below Poverty Percent: 39.47
 Meidan Income: 4223
 Meidan Income Number: 1680
 Meidan Income Percent: 54.76
 Vacant Housing Number: 125
 Vacant Housing Percent: 11.94
 Unemployed Number: 183
 Unemployed Percent: 5.96

FINDS:

Registry ID: 110046369577

Click Here:

Environmental Interest/Information System:

US EPA Assessment, Cleanup and Redevelopment Exchange System (ACRES) is an federal online database for Brownfields Grantees to electronically submit data directly to EPA.

[Click this hyperlink](#) while viewing on your computer to access additional FINDS: detail in the EDR Site Report.

189
 WNW
 1/2-1
 0.807 mi.
 4263 ft.

**LIGHTNING CLEAN
 202 JOHNSTON ST
 GOSHEN, IN**

**IN DRYCLEANERS S128152764
 N/A**

**Relative:
 Lower
 Actual:
 825 ft.**

DRYCLEANERS 2:
 Name: LIGHTNING CLEAN
 Last Facility Name: Lightning Clean
 Address: 202 JOHNSTON ST
 City,State,Zip: GOSHEN, IN
 Location Quality: Good
 Location Date: 12/4/2018
 Master AI ID: Not reported
 Reference Address: 202 Johnston St
 Reference City: Goshen
 Cleaner Type: Laundries Self Service
 Reference Year: 2006
 Reference Name: Indiana Business Directory
 Reference Notes: Not reported
 Reference ID: 72834
 ADDR ID: 3512
 Latitude: 41.6009
 Longitude: -85.8349

MAP FINDINGS

Map ID			EDR ID Number
Direction			EPA ID Number
Distance			
Elevation	Site	Database(s)	

190 West 1/2-1 0.809 mi. 4269 ft.	208 QUEEN ST GOSHEN, IN	IN CDL	S126020523 N/A
Relative: Lower	CDL 2: Name: Not reported Address: 208 QUEEN ST City,State,Zip: GOSHEN, IN Case Number: 17ISPC11783 Day of Date: 10/23/2017 Occurrence Report: http://www.in.gov/meth/occurrencereports/2017/17ISPC011783.pdf		

AW191 NE 1/2-1 0.814 mi. 4297 ft.	CLARK PROPERTIES LLC 18029 CR 22 GOSHEN, IN 46528 Site 1 of 2 in cluster AW	FINDS	1005776184 N/A
Relative: Higher	FINDS: Registry ID: 110012120953 Click Here:		
	Environmental Interest/Information System: IN-FRS (Indiana - Facility Registry System). The Indiana Department of Environmental Management (I-DEM) has implemented the Indiana-Facility Registry System (I-FRS). The I-FRS provides the interface and processes to link facility data monitored by multiple State and EPA program systems. In addition, I-FRS enables IDEM to reconcile environmental data and exchange it with EPA FRS using the electronic data exchange over the Network Node. STATE MASTER Click this hyperlink while viewing on your computer to access additional FINDS: detail in the EDR Site Report.		

AW192 NE 1/2-1 0.814 mi. 4297 ft.	TROYER PRODUCTS 18029 CR 22 GOSHEN, IN 46526 Site 2 of 2 in cluster AW	IN UST	1000753590 N/A
Relative: Higher	UST: Name: TROYER PRODUCTS Address: 18029 CR 22 City,State,Zip: GOSHEN, IN 46526 Facility ID: 9242 Owner Id: 2293 Company Name: Sam Troyer Jr Mailing Address: 16608 Us 20 Mailing Address 2: Not reported Mailing City,St,Zip: Goshen, IN 46526		
Actual: 854 ft.	Tank Number: 1 AI ID: 34353 TRACS Tank Number: 1C1 Tank Status: Permanently Out of Service Install Date: Not reported		

Map ID
Direction
Distance
Elevation

MAP FINDINGS

Site

Database(s)

EDR ID Number
EPA ID Number

TROYER PRODUCTS (Continued)

1000753590

Tank Capacity: 500
Substance Desc: Gasoline
Closed Date: 05/27/1986

Name: TROYER PRODUCTS
Address: 18029 CR 22
City,State,Zip: GOSHEN, IN 46526

Tank Number: 2
AI ID: 34353
TRACS Tank Number: 2C1
Tank Status: Permanently Out of Service
Install Date: Not reported
Tank Capacity: 500
Substance Desc: Used Oil
Closed Date: 05/27/1986

AX193
SSW
1/2-1
0.816 mi.
4307 ft.
Relative:
Lower
Actual:
796 ft.

MINGUCHA SERVICE CENTER
402 E LINCOLN AVE
GOSHEN, IN 46528
Site 1 of 2 in cluster AX

FINDS 1004490433
N/A

FINDS:
Registry ID: 110012046687

Click Here:

Environmental Interest/Information System:

IN-FRS (Indiana - Facility Registry System). The Indiana Department of Environmental Management (I-DEM) has implemented the Indiana-Facility Registry System (I-FRS). The I-FRS provides the interface and processes to link facility data monitored by multiple State and EPA program systems. In addition, I-FRS enables IDEM to reconcile environmental data and exchange it with EPA FRS using the electronic data exchange over the Network Node.
STATE MASTER

[Click this hyperlink](#) while viewing on your computer to access additional FINDS: detail in the EDR Site Report.

AY194
SW
1/2-1
0.817 mi.
4314 ft.
Relative:
Lower
Actual:
794 ft.

223 N 5TH ST
GOSHEN, IN
Site 1 of 4 in cluster AY

IN ASBESTOS S120787560
N/A

ASBESTOS:
Notification Number: 39314
Name: Not reported
Address: 223 N 5TH ST
City,State,Zip: GOSHEN, IN
Removal Name: Clean Air Environmental Services
Demolition Name: Jackson Demolition Services
Notice Type: Original
Owner: INDOT
Demolition Renovation Postmark: Demolition
Fax Date: 03-MAY-16

Map ID
 Direction
 Distance
 Elevation

MAP FINDINGS

Site

Database(s)

EDR ID Number
 EPA ID Number

(Continued)

S120787522

City,State,Zip: GOSHEN, IN
 Removal Name: Clean Air Environmental Services
 Demolition Name: Not reported
 Notice Type: Courtesy
 Owner: INDOT
 Demolition Renovation Postmark: Renovation
 Fax Date: 02-MAY-16
 Start Date: Not reported
 End Date: Not reported
 Year: Not reported
 Inspection Date: Not reported
 Inspector: Not reported
 Warning Date: Not reported

AX200
 SSW
 1/2-1
 0.820 mi.
 4331 ft.

WIGGINS SERVICE CENTER
400 E LINCOLN
GOSHEN, IN
 Site 2 of 2 in cluster AX

IN RGA LUST S116015219
 N/A

Relative:
 Lower
 Actual:
 796 ft.

RGA LUST:			
2012	WIGGINS SERVICE CENTER	400 E LINCOLN	
2011	WIGGINS SERVICE CENTER	400 E LINCOLN	
2010	WIGGINS SERVICE CENTER	400 E LINCOLN	
2009	WIGGINS SERVICE CENTER	400 E LINCOLN	
2008	WIGGINS SERVICE CENTER	400 E LINCOLN	
2007	WIGGINS SERVICE CENTER	400 E LINCOLN	
2006	WIGGINS SERVICE CENTER	400 E LINCOLN	
2005	WIGGINS SERVICE CENTER	400 E LINCOLN	
2004	WIGGINS SERVICE CENTER	400 E LINCOLN	
2003	WIGGINS SERVICE CENTER	400 E LINCOLN	
2002	WIGGINS SERVICE CENTER	400 E LINCOLN	
2001	WIGGINS SERVICE CENTER	400 E LINCOLN	
2000	WIGGINS SERVICE CENTER	400 E LINCOLN	

BB201
 SSW
 1/2-1
 0.824 mi.
 4349 ft.

208 S 10TH ST
GOSHEN, IN
 Site 1 of 4 in cluster BB

IN ASBESTOS S120787506
 N/A

Relative:
 Lower
 Actual:
 800 ft.

ASBESTOS:
 Notification Number: 39255
 Name: Not reported
 Address: 208 S 10TH ST
 City,State,Zip: GOSHEN, IN
 Removal Name: Clean Air Environmental Services
 Demolition Name: Not reported
 Notice Type: Courtesy
 Owner: INDOT
 Demolition Renovation Postmark: Renovation
 Fax Date: 02-MAY-16
 Start Date: Not reported
 End Date: Not reported
 Year: Not reported
 Inspection Date: Not reported
 Inspector: Not reported

Map ID
Direction
Distance
Elevation

MAP FINDINGS

Site

Database(s)

EDR ID Number
EPA ID Number

NORTHWIND ENTERPRISES (Continued)

1000411186

Contact Type: Environmental Coordinator

Name: NORTHWIND ENTERPRISES
Address: 810 LOGAN ST
City,State,Zip: GOSHEN, IN 46526
Year: Not reported
EPA ID: IND981197387
Tons Generated: Not reported
Tons Shipped OffSite: Not reported
Report Type: Not reported
Page No: Not reported
Waste Desc: Not reported
UOM: Not reported
TSDf EPAID: Not reported
Management code: Not reported
Management Desc: Not reported
Waste Code: Not reported
Rejected: Not reported
Returned: Not reported

Name: NORTHWIND ENTERPRISES
Address: 810 LOGAN ST
City,State,Zip: GOSHEN, IN 46526
Year: Not reported
EPA ID: IND981197387
Tons Generated: Not reported
Tons Shipped OffSite: Not reported
Report Type: Not reported
Page No: Not reported
Waste Desc: Not reported
UOM: Not reported
TSDf EPAID: Not reported
Management code: Not reported
Management Desc: Not reported
Waste Code: Not reported
Rejected: Not reported
Returned: Not reported

BI226
SW
1/2-1
0.851 mi.
4494 ft.

ALECTO INC
224 N MAIN
GOSHEN, IN 46526
Site 1 of 4 in cluster BI

EDR Hist Auto 1020214304
N/A

Relative: EDR Hist Auto
Lower

Actual:
795 ft.

Year:	Name:	Type:
1969	KAUFMAN OIL CO	Gasoline Service Stations
1970	KAUFMAN OIL CO	Gasoline Service Stations
1971	KAUFMAN OIL CO	Gasoline Service Stations
1972	KAUFMAN OIL CO	Gasoline Service Stations
1973	KAUFMAN OIL CO	Gasoline Service Stations
1974	KAUFMAN OIL CO	Gasoline Service Stations
1975	KAUFMAN OIL CO	Gasoline Service Stations
1986	ALECTO INC	Gasoline Service Stations
1987	ALECTO INC	Gasoline Service Stations
1988	ALECTO INC	Gasoline Service Stations

Map ID
 Direction
 Distance
 Elevation

MAP FINDINGS

Site

Database(s)

EDR ID Number
 EPA ID Number

ALECTO INC (Continued)

1020214304

1989	ALECTO INC	Gasoline Service Stations
1990	ALECTO INC	Gasoline Service Stations
1991	ALECTO INC	Gasoline Service Stations
1992	ALECTO INC	Gasoline Service Stations
1994	C & C OIL CO INC	Grocery Stores
1994	ALECTO INC	Gasoline Service Stations
1995	C & C OIL CO INC	Grocery Stores
1995	ALECTO INC	Gasoline Service Stations
1996	C & C OIL CO INC	Grocery Stores
1996	ALECTO INC	Gasoline Service Stations
1997	ALECTO INC	Gasoline Service Stations
1997	C & C OIL CO INC	Grocery Stores
1998	ALECTO INC	Gasoline Service Stations
1998	ELUCTO INC	Grocery Stores
1999	ALECTO INC	Gasoline Service Stations
1999	ELUCTO INC	Grocery Stores
2000	ALECTO INC	Gasoline Service Stations
2000	ELUCTO INC	Grocery Stores
2001	ALECTO INC	Gasoline Service Stations
2001	ELUCTO INC	Grocery Stores
2002	ALUCTO INC	Grocery Stores
2002	ALECTO INC	Gasoline Service Stations
2003	ALECTO INC	Gasoline Service Stations
2003	ALUCTO INC	Grocery Stores

BI227
SW
 1/2-1
 0.851 mi.
 4494 ft.

BEST FOOD MART/PHILLIPS 66
 224 N. MAIN ST.
 GOSHEN, IN 46527

FINDS 1024040144
 N/A

Site 2 of 4 in cluster BI

Relative:
Lower
Actual:
 795 ft.

FINDS:
 Registry ID: 110070083188

Click Here:

Environmental Interest/Information System:

ICIS (Integrated Compliance Information System) is the Integrated Compliance Information System and provides a database that, when complete, will contain integrated Enforcement and Compliance information across most of EPA's programs. The vision for ICIS is to replace EPA's independent databases that contain Enforcement data with a single repository for that information. Currently, ICIS contains all Federal Administrative and Judicial enforcement actions. This information is maintained in ICIS by EPA in the Regional offices and it Headquarters. A future release of ICIS will replace the Permit Compliance System (PCS) which supports the NPDES and will integrate that information with Federal actions already in the system. ICIS also has the capability to track other activities occurring in the Region that support Compliance and Enforcement programs. These include; Incident Tracking, Compliance Assistance, and Compliance Monitoring.

Click this hyperlink while viewing on your computer to access additional FINDS: detail in the EDR Site Report.

Map ID
Direction
Distance
Elevation

MAP FINDINGS

Site

Database(s)

EDR ID Number
EPA ID Number

BI228
SW
1/2-1
0.851 mi.
4494 ft.

BEST FOOD MART
224 N MAIN ST
GOSHEN, IN 46526
Site 3 of 4 in cluster BI

IN UST **U001077317**
N/A

Relative:
Lower
Actual:
795 ft.

UST:
Name: BEST FOOD MART
Address: 224 N MAIN ST
City,State,Zip: GOSHEN, IN 46526
Facility ID: 3154
Owner Id: 41473
Company Name: Best Oil Company Incorporated
Mailing Address: 57592 Heart Stone Ct
Mailing Address 2: Not reported
Mailing City,St,Zip: Goshen, IN 46526

Tank Number: 1
AI ID: 31192
TRACS Tank Number: 1C1
Tank Status: Permanently Out of Service
Install Date: Not reported
Tank Capacity: 12000
Substance Desc: Gasoline
Closed Date: 10/01/1988

Name: BEST FOOD MART
Address: 224 N MAIN ST
City,State,Zip: GOSHEN, IN 46526

Tank Number: 11
AI ID: 31192
TRACS Tank Number: 11C1
Tank Status: Currently in use
Install Date: 10/01/1988
Tank Capacity: 8000
Substance Desc: Gasoline
Closed Date: Not reported

Name: BEST FOOD MART
Address: 224 N MAIN ST
City,State,Zip: GOSHEN, IN 46526

Tank Number: 12
AI ID: 31192
TRACS Tank Number: 12C1
Tank Status: Currently in use
Install Date: 10/01/1988
Tank Capacity: 8000
Substance Desc: Gasoline
Closed Date: Not reported

Name: BEST FOOD MART
Address: 224 N MAIN ST
City,State,Zip: GOSHEN, IN 46526

Tank Number: 13
AI ID: 31192
TRACS Tank Number: 13C1

Map ID
Direction
Distance
Elevation

MAP FINDINGS

Site

Database(s)

EDR ID Number
EPA ID Number

BEST FOOD MART (Continued)

U001077317

Tank Status: **Currently in use**
Install Date: 10/01/1988
Tank Capacity: 8000
Substance Desc: Gasoline
Closed Date: Not reported

Name: BEST FOOD MART
Address: 224 N MAIN ST
City,State,Zip: GOSHEN, IN 46526

Tank Number: 14
AI ID: 31192
TRACS Tank Number: 14C1

Tank Status: **Currently in use**
Install Date: 10/01/1988
Tank Capacity: 8000
Substance Desc: Gasoline
Closed Date: Not reported

Name: BEST FOOD MART
Address: 224 N MAIN ST
City,State,Zip: GOSHEN, IN 46526

Tank Number: 15
AI ID: 31192
TRACS Tank Number: 15C1

Tank Status: **Currently in use**
Install Date: 10/01/1988
Tank Capacity: 8000
Substance Desc: Diesel
Closed Date: Not reported

Name: BEST FOOD MART
Address: 224 N MAIN ST
City,State,Zip: GOSHEN, IN 46526

Tank Number: 16
AI ID: 31192
TRACS Tank Number: 16C1

Tank Status: **Currently in use**
Install Date: 10/01/1988
Tank Capacity: 4000
Substance Desc: Kerosene
Closed Date: Not reported

Name: BEST FOOD MART
Address: 224 N MAIN ST
City,State,Zip: GOSHEN, IN 46526

Tank Number: 2
AI ID: 31192
TRACS Tank Number: 2C1

Tank Status: **Permanently Out of Service**
Install Date: Not reported
Tank Capacity: 6000
Substance Desc: Gasoline
Closed Date: 10/01/1988

Map ID
Direction
Distance
Elevation

MAP FINDINGS

Site

Database(s)

EDR ID Number
EPA ID Number

BEST FOOD MART (Continued)

U001077317

Name: BEST FOOD MART
Address: 224 N MAIN ST
City,State,Zip: GOSHEN, IN 46526

Tank Number: 3
AI ID: 31192
TRACS Tank Number: 3C1
Tank Status: Permanently Out of Service
Install Date: Not reported
Tank Capacity: 6000
Substance Desc: Gasoline
Closed Date: 10/01/1988

Name: BEST FOOD MART
Address: 224 N MAIN ST
City,State,Zip: GOSHEN, IN 46526

Tank Number: 4
AI ID: 31192
TRACS Tank Number: 4C1
Tank Status: Permanently Out of Service
Install Date: Not reported
Tank Capacity: 6000
Substance Desc: Gasoline
Closed Date: 10/01/1988

Name: BEST FOOD MART
Address: 224 N MAIN ST
City,State,Zip: GOSHEN, IN 46526

Tank Number: 5
AI ID: 31192
TRACS Tank Number: 5C1
Tank Status: Permanently Out of Service
Install Date: Not reported
Tank Capacity: 6000
Substance Desc: Gasoline
Closed Date: 10/01/1988

Name: BEST FOOD MART
Address: 224 N MAIN ST
City,State,Zip: GOSHEN, IN 46526

Tank Number: 6
AI ID: 31192
TRACS Tank Number: 6C1
Tank Status: Permanently Out of Service
Install Date: Not reported
Tank Capacity: 4000
Substance Desc: Gasoline
Closed Date: 10/01/1988

Name: BEST FOOD MART
Address: 224 N MAIN ST
City,State,Zip: GOSHEN, IN 46526

Tank Number: 7

Map ID
 Direction
 Distance
 Elevation

MAP FINDINGS

Site

Database(s)

EDR ID Number
 EPA ID Number

BEST FOOD MART (Continued)

U001077317

AI ID: 31192
 TRACS Tank Number: 7C1
Tank Status: Permanently Out of Service
 Install Date: Not reported
 Tank Capacity: 2000
 Substance Desc: Gasoline
 Closed Date: 10/01/1988

Name: BEST FOOD MART
 Address: 224 N MAIN ST
 City,State,Zip: GOSHEN, IN 46526

Tank Number: 8
 AI ID: 31192
 TRACS Tank Number: 8C1
Tank Status: Permanently Out of Service
 Install Date: Not reported
 Tank Capacity: 12000
 Substance Desc: Diesel
 Closed Date: 10/01/1988

BI229
SW
 1/2-1
 0.851 mi.
 4494 ft.
 Relative:
 Lower
 Actual:
 795 ft.

BEST FOOD MART
224 N MAIN ST
GOSHEN, IN 46526
Site 4 of 4 in cluster BI

FINDS 1004493957
N/A

FINDS:
 Registry ID: 110011957132

Click Here:

Environmental Interest/Information System:

IN-FRS (Indiana - Facility Registry System). The Indiana Department of Environmental Management (I-DEM) has implemented the Indiana-Facility Registry System (I-FRS). The I-FRS provides the interface and processes to link facility data monitored by multiple State and EPA program systems. In addition, I-FRS enables IDEM to reconcile environmental data and exchange it with EPA FRS using the electronic data exchange over the Network Node.
 STATE MASTER

Click this hyperlink while viewing on your computer to access additional FINDS: detail in the EDR Site Report.

BF230
WSW
 1/2-1
 0.855 mi.
 4516 ft.
 Relative:
 Lower
 Actual:
 795 ft.

RED D MART
303 N MAIN ST
GOSHEN, IN 46526
Site 3 of 4 in cluster BF

EDR Hist Auto 1020411095
N/A

EDR Hist Auto

Year:	Name:	Type:
1994	RED D MART	Gasoline Service Stations
1995	RED D MART	Gasoline Service Stations

Map ID
 Direction
 Distance
 Elevation

MAP FINDINGS

Site

Database(s)

EDR ID Number
 EPA ID Number

(Continued)

S120787534

City,State,Zip: GOSHEN, IN
 Removal Name: Clean Air Environmental Services
 Demolition Name: Jackson Demolition Services
 Notice Type: Original
 Owner: INDOT
 Demolition Renovation Postmark: Demolition
 Fax Date: 03-MAY-16
 Start Date: 23-MAY-16
 End Date: 29-JUL-16
 Year: Not reported
 Inspection Date: Not reported
 Inspector: Not reported
 Warning Date: Not reported

BJ234
South
1/2-1
0.860 mi.
4540 ft.

801 E JEFFERSON ST
GOSHEN, IN

IN ASBESTOS **S120787501**
N/A

Site 4 of 4 in cluster BJ

Relative:
Lower
Actual:
800 ft.

ASBESTOS:
 Notification Number: 39250
 Name: Not reported
 Address: 801 E JEFFERSON ST
 City,State,Zip: GOSHEN, IN
 Removal Name: Clean Air Environmental Services
 Demolition Name: Not reported
 Notice Type: Courtesy
 Owner: INDOT
 Demolition Renovation Postmark: Renovation
 Fax Date: 02-MAY-16
 Start Date: Not reported
 End Date: Not reported
 Year: Not reported
 Inspection Date: Not reported
 Inspector: Not reported
 Warning Date: Not reported

BF235
SW
1/2-1
0.861 mi.
4548 ft.

JOHNS STANDARD SERVICE
PIKE & MAIN ST
GOSHEN, IN 46526

EDR Hist Auto **1021586713**
N/A

Site 4 of 4 in cluster BF

Relative:
Lower
Actual:
795 ft.

EDR Hist Auto
 Year: Name: Type:
 1969 JOHNS STANDARD SERVICE Gasoline Service Stations
 1970 JOHNS STANDARD SERVICE Gasoline Service Stations
 1971 JOHNS STANDARD SERVICE Gasoline Service Stations
 1972 JOHNS STANDARD SERVICE Gasoline Service Stations

MAP FINDINGS

Map ID
Direction
Distance
Elevation

Site

Database(s)

EDR ID Number
EPA ID Number

BK236
SW
1/2-1
0.863 mi.
4557 ft.

HARRYS DX
301 N MAIN
GOSHEN, IN 46526
Site 1 of 2 in cluster BK

EDR Hist Auto **1021158862**
N/A

Relative:
Lower

EDR Hist Auto

Actual:
795 ft.

Year: Name:
1969 HARRYS DX
1970 HARRYS DX

Type:
Gasoline Service Stations
Gasoline Service Stations

BL237
SE
1/2-1
0.867 mi.
4576 ft.

HOOSIER HOUSE FURNISHING
220 BLACKPORT DR
GOSHEN, IN 46528
Site 1 of 2 in cluster BL

FINDS **1010690010**
ECHO **N/A**
IN AIRS
IN MANIFEST

Relative:
Lower

FINDS:
Registry ID: 110033162510

Actual:
826 ft.

Click Here:

Environmental Interest/Information System:

RCRAInfo is a national information system that supports the Resource Conservation and Recovery Act (RCRA) program through the tracking of events and activities related to facilities that generate, transport, and treat, store, or dispose of hazardous waste. RCRAInfo allows RCRA program staff to track the notification, permit, compliance, and corrective action activities required under RCRA.
HAZARDOUS WASTE BIENNIAL REPORTER
STATE MASTER

Click this hyperlink while viewing on your computer to access additional FINDS: detail in the EDR Site Report.

ECHO:

Envid: 1010690010
Registry ID: 110033162510
DFR URL: <http://echo.epa.gov/detailed-facility-report?fid=110033162510>
Name: HOOSIER HOUSE FURNISHING
Address: 220 BLACKPORT DR
City,State,Zip: GOSHEN, IN 46528

AIRS:

Name: HOOSIER HOUSE FURNISHINGS
City,State,Zip: GOSHEN, IN 46528
Status: Operating
Source ID: 039-00680
Responsible Official Name: Not reported
Responsible Official Phone: Not reported
SIC Code: 2511
Permit ID: 33675
Permit Level: MSOP Renewal
Subtype Qualifier: Not reported
Issue Date: 04/09/2014
End Date: 04/09/2024
Source Contact: Not reported
Application Received Start Date: Not reported
Application Received End Date: Not reported

Map ID
 Direction
 Distance
 Elevation

MAP FINDINGS

Site

Database(s)

EDR ID Number
 EPA ID Number

HOOSIER HOUSE FURNISHING (Continued)

1010564087

Evaluation Responsible Person Identifier:	DCHES
Evaluation Responsible Sub-Organization:	CM
Actual Return to Compliance Date:	20170928
Scheduled Compliance Date:	Not reported
Date of Request:	Not reported
Date Response Received:	Not reported
Request Agency:	Not reported
Former Citation:	Not reported
Evaluation Date:	20170621
Evaluation Responsible Agency:	State
Found Violation:	Yes
Evaluation Type Description:	COMPLIANCE EVALUATION INSPECTION ON-SITE
Evaluation Responsible Person Identifier:	DCHES
Evaluation Responsible Sub-Organization:	CM
Actual Return to Compliance Date:	20170928
Scheduled Compliance Date:	Not reported
Date of Request:	Not reported
Date Response Received:	Not reported
Request Agency:	Not reported
Former Citation:	Not reported
Evaluation Date:	20170621
Evaluation Responsible Agency:	State
Found Violation:	Yes
Evaluation Type Description:	COMPLIANCE EVALUATION INSPECTION ON-SITE
Evaluation Responsible Person Identifier:	DCHES
Evaluation Responsible Sub-Organization:	CM
Actual Return to Compliance Date:	20170928
Scheduled Compliance Date:	Not reported
Date of Request:	Not reported
Date Response Received:	Not reported
Request Agency:	Not reported
Former Citation:	Not reported

BK239
SW
1/2-1
0.877 mi.
4633 ft.

FREDS SUNOCO
120 W PIKE ST
GOSHEN, IN 46526
Site 2 of 2 in cluster BK

EDR Hist Auto 1022019689
N/A

Relative:
Lower

EDR Hist Auto

Actual:
796 ft.

Year:	Name:	Type:
1969	FREDS SUNOCO	Gasoline Service Stations
1970	FREDS SUNOCO	Gasoline Service Stations
1971	FREDS SUNOCO	Gasoline Service Stations

Map ID
 Direction
 Distance
 Elevation

MAP FINDINGS

Site

Database(s)

EDR ID Number
 EPA ID Number

BN242
SW
1/2-1
0.881 mi.
4650 ft.

118 E CLINTON ST. GOSHEN, IN ELKHART COUNTY
GOSHEN, IN 46528

IN SPILLS **S121316135**
N/A

Site 1 of 7 in cluster BN

Relative:
Lower

SPILL:

Actual:
797 ft.

Name: Not reported
 Address: 118 E CLINTON ST. GOSHEN, IN ELKHART COUNTY
 City,State,Zip: GOSHEN, IN 46528
 Facility ID: 75461
 Incident Date: 08/09/2017
 Report Date: 08/09/2017
 Material: Tce
 Spill Source: Not reported
 Recovered Amount: Not reported
 Recovered Units: Not reported
 Spilled Amount: Not reported
 Spilled Units: Not reported
 Contained: Not reported
 Water Affected: Not reported
 Spill Type: Emergency Response-Non-reportable Spill
 Area Affected: Not reported
 Fish Killed: Not reported
 Water Supply Affected: Not reported
 Public Intake: Not reported
 Incident Status: Closed

BN243
SW
1/2-1
0.881 mi.
4650 ft.

GOSHEN SPEEDWASH
118 E CLINTON ST
GOSHEN, IN 46528

RCRA-VSQQ **1004699025**
IN AUL **IND063296347**
IN MANIFEST

Site 2 of 7 in cluster BN

Relative:
Lower

RCRA-VSQQ:

Actual:
797 ft.

Date Form Received by Agency: 20030912
 Handler Name: GOSHEN SPEEDWASH
 Handler Address: 118 E CLINTON ST
 Handler City,State,Zip: GOSHEN, IN 46528
 EPA ID: IND063296347
 Contact Name: CARL W BONTRAGER
 Contact Address: 118 E CLINTON ST
 Contact City,State,Zip: GOSHEN, IN 46528
 Contact Telephone: 574-533-5484
 Contact Fax: Not reported
 Contact Email: Not reported
 Contact Title: Not reported
 EPA Region: 05
 Land Type: Private
 Federal Waste Generator Description: Conditionally Exempt Small Quantity Generator
 Non-Notifier: Not reported
 Biennial Report Cycle: Not reported
 Accessibility: Not reported
 Active Site Indicator: Handler Activities
 State District Owner: Not reported
 State District: Not reported
 Mailing Address: 824 S 11TH ST
 Mailing City,State,Zip: GOSHEN, IN 46526-4456
 Owner Name: GINGERICH AL
 Owner Type: Private

Map ID
 Direction
 Distance
 Elevation

MAP FINDINGS

Site

Database(s)

EDR ID Number
 EPA ID Number

GOSHEN SPEEDWASH (Continued)

1004699025

Operator Name:	GOSHEN SPEEDWASH
Operator Type:	Private
Short-Term Generator Activity:	No
Importer Activity:	No
Mixed Waste Generator:	No
Transporter Activity:	No
Transfer Facility Activity:	No
Recycler Activity with Storage:	No
Small Quantity On-Site Burner Exemption:	No
Smelting Melting and Refining Furnace Exemption:	No
Underground Injection Control:	No
Off-Site Waste Receipt:	No
Universal Waste Indicator:	No
Universal Waste Destination Facility:	No
Federal Universal Waste:	No
Active Site Fed-Reg Treatment Storage and Disposal Facility:	Not reported
Active Site Converter Treatment storage and Disposal Facility:	Not reported
Active Site State-Reg Treatment Storage and Disposal Facility:	Not reported
Active Site State-Reg Handler:	---
Federal Facility Indicator:	Not reported
Hazardous Secondary Material Indicator:	NN
Sub-Part K Indicator:	Not reported
Commercial TSD Indicator:	No
Treatment Storage and Disposal Type:	Not reported
2018 GPRA Permit Baseline:	Not on the Baseline
2018 GPRA Renewals Baseline:	Not on the Baseline
Permit Renewals Workload Universe:	Not reported
Permit Workload Universe:	Not reported
Permit Progress Universe:	Not reported
Post-Closure Workload Universe:	Not reported
Closure Workload Universe:	Not reported
202 GPRA Corrective Action Baseline:	No
Corrective Action Workload Universe:	No
Subject to Corrective Action Universe:	No
Non-TSDs Where RCRA CA has Been Imposed Universe:	No
TSDs Potentially Subject to CA Under 3004 (u)/(v) Universe:	No
TSDs Only Subject to CA under Discretionary Auth Universe:	No
Corrective Action Priority Ranking:	No NCAPS ranking
Environmental Control Indicator:	No
Institutional Control Indicator:	No
Human Exposure Controls Indicator:	N/A
Groundwater Controls Indicator:	N/A
Operating TSDF Universe:	Not reported
Full Enforcement Universe:	Not reported
Significant Non-Complier Universe:	No
Unaddressed Significant Non-Complier Universe:	No
Addressed Significant Non-Complier Universe:	No
Significant Non-Complier With a Compliance Schedule Universe:	No
Financial Assurance Required:	Not reported
Handler Date of Last Change:	20150414
Recognized Trader-Importer:	No
Recognized Trader-Exporter:	No
Importer of Spent Lead Acid Batteries:	No
Exporter of Spent Lead Acid Batteries:	No
Recycler Activity Without Storage:	Not reported
Manifest Broker:	Not reported
Sub-Part P Indicator:	No

Map ID
Direction
Distance
Elevation

MAP FINDINGS

Site

Database(s)

EDR ID Number
EPA ID Number

GOSHEN SPEEDWASH (Continued)

1004699025

Hazardous Waste Summary:

Waste Code: D000

Waste Description: Not Defined

Waste Code: D003

Waste Description: REACTIVE WASTE

Waste Code: D007

Waste Description: CHROMIUM

Waste Code: D039

Waste Description: TETRACHLOROETHYLENE

Waste Code: D040

Waste Description: TRICHLOROETHYLENE

Waste Code: F002

Waste Description: THE FOLLOWING SPENT HALOGENATED SOLVENTS: TETRACHLOROETHYLENE, METHYLENE CHLORIDE, TRICHLOROETHYLENE, 1,1,1-TRICHLOROETHANE, CHLOROBENZENE, 1,1,2-TRICHLORO-1,2,2-TRIFLUOROETHANE, ORTHO-DICHLOROBENZENE, TRICHLOROFLUOROMETHANE, AND 1,1,2, TRICHLOROETHANE; ALL SPENT SOLVENT MIXTURES/BLENDS CONTAINING, BEFORE USE, A TOTAL OF TEN PERCENT OR MORE (BY VOLUME) OF ONE OR MORE OF THE ABOVE HALOGENATED SOLVENTS OR THOSE SOLVENTS LISTED IN F001, F004, AND F005; AND STILL BOTTOMS FROM THE RECOVERY OF THESE SPENT SOLVENTS AND SPENT SOLVENT MIXTURES.

Handler - Owner Operator:

Owner/Operator Indicator: Owner
Owner/Operator Name: GINGERICH AL
Legal Status: Private
Date Became Current: Not reported
Date Ended Current: Not reported
Owner/Operator Address: 113 WESTWOOD DR
Owner/Operator City,State,Zip: GOSHEN, IN 46526
Owner/Operator Telephone: 312-555-1212
Owner/Operator Telephone Ext: Not reported
Owner/Operator Fax: Not reported
Owner/Operator Email: Not reported

Owner/Operator Indicator: Operator
Owner/Operator Name: GOSHEN SPEEDWASH
Legal Status: Private
Date Became Current: Not reported
Date Ended Current: Not reported
Owner/Operator Address: 118 E CLINTON ST
Owner/Operator City,State,Zip: GOSHEN, IN 46528
Owner/Operator Telephone: 574-533-5484
Owner/Operator Telephone Ext: Not reported
Owner/Operator Fax: Not reported
Owner/Operator Email: Not reported

Owner/Operator Indicator: Owner
Owner/Operator Name: GINGERICH AL
Legal Status: Private
Date Became Current: Not reported

Map ID
Direction
Distance
Elevation

MAP FINDINGS

Site

Database(s)

EDR ID Number
EPA ID Number

GOSHEN SPEEDWASH (Continued)

1004699025

Date Ended Current: Not reported
Owner/Operator Address: 113 WESTWOOD DR
Owner/Operator City,State,Zip: GOSHEN, IN 46526
Owner/Operator Telephone: 312-555-1212
Owner/Operator Telephone Ext: Not reported
Owner/Operator Fax: Not reported
Owner/Operator Email: Not reported

Owner/Operator Indicator: Owner
Owner/Operator Name: CAB VENTURES INC
Legal Status: Private
Date Became Current: 20030701
Date Ended Current: Not reported
Owner/Operator Address: Not reported
Owner/Operator City,State,Zip: Not reported
Owner/Operator Telephone: Not reported
Owner/Operator Telephone Ext: Not reported
Owner/Operator Fax: Not reported
Owner/Operator Email: Not reported

Owner/Operator Indicator: Operator
Owner/Operator Name: NAME NOT REPORTED
Legal Status: Private
Date Became Current: Not reported
Date Ended Current: Not reported
Owner/Operator Address: ADDRESS NOT REPORTED
Owner/Operator City,State,Zip: CITY NOT REPORTED, AK 99998
Owner/Operator Telephone: 312-555-1212
Owner/Operator Telephone Ext: Not reported
Owner/Operator Fax: Not reported
Owner/Operator Email: Not reported

Historic Generators:

Receive Date: 19890317
Handler Name: GOSHEN SPEEDWASH
Federal Waste Generator Description: Conditionally Exempt Small Quantity Generator
State District Owner: Not reported
Large Quantity Handler of Universal Waste: No
Recognized Trader Importer: No
Recognized Trader Exporter: No
Spent Lead Acid Battery Importer: No
Spent Lead Acid Battery Exporter: No
Current Record: No
Non Storage Recycler Activity: Not reported
Electronic Manifest Broker: Not reported

Receive Date: 20030912
Handler Name: GOSHEN SPEEDWASH
Federal Waste Generator Description: Conditionally Exempt Small Quantity Generator
State District Owner: Not reported
Large Quantity Handler of Universal Waste: No
Recognized Trader Importer: No
Recognized Trader Exporter: No
Spent Lead Acid Battery Importer: No
Spent Lead Acid Battery Exporter: No
Current Record: Yes
Non Storage Recycler Activity: Not reported

Map ID
Direction
Distance
Elevation

MAP FINDINGS

Site

Database(s)

EDR ID Number
EPA ID Number

GOSHEN SPEEDWASH (Continued)

1004699025

Electronic Manifest Broker: Not reported

List of NAICS Codes and Descriptions:
NAICS Codes: No NAICS Codes Found

Facility Has Received Notices of Violations:
Violations: No Violations Found

Evaluation Action Summary:
Evaluations: No Evaluations Found

AUL:

Name: GOSHEN SPEEDWASH
Address: 118 E CLINTON ST
City,State,Zip: GOSHEN, IN 46528
IC TYPE: Environmental Restrictive Covenant
Facility Id: Not reported
Program Area: Not reported
Affected Media: Not reported
Date Ic Recorded: 11/01/2018
Description: Not reported
Control Method A: Ground Water Use Restriction
Coverage A: Entire Property
Chemicals Of Concern A: Not reported
Comments A: Not reported
Control Method B: Not reported
Coverage B: Not reported
Chemicals Of Concern B: Not reported
Comments B: Not reported
Control Method C: Not reported
Coverage C: Not reported
Chemicals Of Concern C: Not reported
Comments C: Not reported
Control Method D: Not reported
Coverage D: Not reported
Chemicals Of Concern D: Not reported
Comments D: Not reported
Control Method E: Not reported
Coverage E: Not reported
Chemicals Of Concern E: Not reported
Comments E: Not reported
Control Method F: Not reported
Coverage F: Not reported
Chemicals Of Concern F: Not reported
Comments F: Not reported
Control Method G: Not reported
Coverage G: Not reported
Chemicals Of Concern G: Not reported
Comments G: Not reported
Control Method H: Not reported
Coverage H: Not reported
Chemicals Of Concern H: Not reported
Comments H: Not reported
Control Method I: Not reported

Map ID
Direction
Distance
Elevation

MAP FINDINGS

Site

Database(s)

EDR ID Number
EPA ID Number

GOSHEN SPEEDWASH (Continued)

1004699025

Coverage I: Not reported
Chemicals Of Concern I: Not reported
Comments I: Not reported

IN MANIFEST:

Name: GOSHEN SPEEDWASH
Address: 118 E CLINTON ST
City,State,Zip: GOSHEN, IN 46528
Year: Not reported
EPA ID: IND063296347
Tons Generated: Not reported
Tons Shipped OffSite: Not reported
Report Type: Not reported
Page No: Not reported
Waste Desc: Not reported
UOM: Not reported
TSDF EPAID: Not reported
Management code: Not reported
Management Desc: Not reported
Waste Code: Not reported
Rejected: Not reported
Returned: Not reported

Manifest Handler:

EPA Id #: IND063296347
Generator Type: CEG
Generator Status: Active Handler
Transporter Type: Code no longer valid
Transporter Status: Non Active
TSD Type: Not reported
TSD Status: Not reported
Handler Mailing Address: 824 S 11TH ST
Handler Mailing City/State/Zip: GOSHEN, IN 46526-4456
Contact Name: CARL W BONTRAGER
Contact Telephone: 574-533-5484
Contact Type: Environmental Coordinator

Name: GOSHEN SPEEDWASH
Address: 118 E CLINTON ST
City,State,Zip: GOSHEN, IN 46528
Year: Not reported
EPA ID: IND063296347
Tons Generated: Not reported
Tons Shipped OffSite: Not reported
Report Type: Not reported
Page No: Not reported
Waste Desc: Not reported
UOM: Not reported
TSDF EPAID: Not reported
Management code: Not reported
Management Desc: Not reported
Waste Code: Not reported
Rejected: Not reported
Returned: Not reported

Name: GOSHEN SPEEDWASH

Map ID
 Direction
 Distance
 Elevation

MAP FINDINGS

Site

Database(s)

EDR ID Number
 EPA ID Number

GOSHEN SPEEDWASH (Continued)

1004699025

Address: 118 E CLINTON ST
 City,State,Zip: GOSHEN, IN 46528
 Year: Not reported
 EPA ID: IND063296347
 Tons Generated: Not reported
 Tons Shipped OffSite: Not reported
 Report Type: Not reported
 Page No: Not reported
 Waste Desc: Not reported
 UOM: Not reported
 TSDf EPAID: Not reported
 Management code: Not reported
 Management Desc: Not reported
 Waste Code: Not reported
 Rejected: Not reported
 Returned: Not reported

**BN244
 SW
 1/2-1
 0.881 mi.
 4650 ft.**

**GOSHEN SPEED WASH
 118 E CLINTON ST
 GOSHEN, IN 46526
 Site 3 of 7 in cluster BN**

**EDR Hist Cleaner 1018610853
 N/A**

**Relative:
 Lower**

EDR Hist Cleaner

**Actual:
 797 ft.**

Year:	Name:	Type:
1987	GOSHEN SPEED WASH	Coin-Operated Laundries And Cleaning
1988	GOSHEN SPEED WASH	Coin-Operated Laundries And Cleaning
1989	GOSHEN SPEED WASH	Coin-Operated Laundries And Cleaning, NEC
1990	GOSHEN SPEED WASH	Coin-Operated Laundries And Cleaning, NEC
1991	GOSHEN SPEED WASH	Coin-Operated Laundries And Cleaning, NEC
1992	GOSHEN SPEED WASH	Coin-Operated Laundries And Cleaning, NEC
1993	GOSHEN SPEED WASH	Coin-Operated Laundries And Cleaning, NEC
1994	GOSHEN SPEED WASH	Coin-Operated Laundries And Cleaning, NEC
1995	GOSHEN SPEED WASH	Coin-Operated Laundries And Cleaning, NEC
1996	ALFRAN ENTERPRISES INC	Coin-Operated Laundries And Cleaning, NEC
1997	ALFRAN ENTERPRISES INC	Coin-Operated Laundries And Cleaning, NEC
2003	ALFRAN ENTERPRISES INC	Coin-Operated Laundries And Cleaning, NEC
2004	ALFRAN ENTERPRISES INC	Coin-Operated Laundries And Cleaning, NEC
2005	ALFRAN ENTERPRISES INC	Coin-Operated Laundries And Cleaning, NEC
2006	ALFRAN ENTERPRISES INC	Coin-Operated Laundries And Cleaning, NEC
2007	1ST QUALITY CLEANERS & LAUND	Drycleaning Plants, Except Rugs, NEC
2007	ALFRAN ENTERPRISES INC	Coin-Operated Laundries And Cleaning, NEC
2008	ALFRAN ENTERPRISES INC	Coin-Operated Laundries And Cleaning, NEC
2008	1ST QUALITY CLEANERS & LAUND	Drycleaning Plants, Except Rugs, NEC
2009	ALFRAN ENTERPRISES INC	Coin-Operated Laundries And Cleaning, NEC
2009	1ST QUALITY CLEANERS & LAUND	Drycleaning Plants, Except Rugs, NEC
2010	1ST QUALITY CLEANERS & LAUND	Drycleaning Plants, Except Rugs, NEC
2010	ALFRAN ENTERPRISES INC	Coin-Operated Laundries And Cleaning, NEC
2011	1ST QUALITY CLEANERS & LAUND	Drycleaning Plants, Except Rugs, NEC
2011	ALFRAN ENTERPRISES INC	Coin-Operated Laundries And Cleaning, NEC
2012	ALFRAN ENTERPRISES INC	Coin-Operated Laundries And Cleaning, NEC
2012	1ST QUALITY CLEANERS & LAUND	Drycleaning Plants, Except Rugs, NEC
2013	1ST QUALITY CLEANERS & LAUND	Drycleaning Plants, Except Rugs, NEC
2013	ALFRAN ENTERPRISES INC	Coin-Operated Laundries And Cleaning, NEC
2014	ALFRAN ENTERPRISES INC	Coin-Operated Laundries And Cleaning, NEC
2014	1ST QUALITY CLEANERS & LAUND	Drycleaning Plants, Except Rugs, NEC

Map ID
Direction
Distance
Elevation

MAP FINDINGS

Site

Database(s)

EDR ID Number
EPA ID Number

BN245
SW
1/2-1
0.881 mi.
4650 ft.

GOSHEN SPEEDWASH
118 E CLINTON ST
GOSHEN, IN 46528
Site 4 of 7 in cluster BN

FINDS **1007135644**
ECHO **N/A**

Relative:
Lower

FINDS:
Registry ID: 110015836210

Actual:
797 ft.

Click Here:

Environmental Interest/Information System:

IN-FRS (Indiana - Facility Registry System). The Indiana Department of Environmental Management (I-DEM) has implemented the Indiana-Facility Registry System (I-FRS). The I-FRS provides the interface and processes to link facility data monitored by multiple State and EPA program systems. In addition, I-FRS enables IDEM to reconcile environmental data and exchange it with EPA FRS using the electronic data exchange over the Network Node.

RCRAInfo is a national information system that supports the Resource Conservation and Recovery Act (RCRA) program through the tracking of events and activities related to facilities that generate, transport, and treat, store, or dispose of hazardous waste. RCRAInfo allows RCRA program staff to track the notification, permit, compliance, and corrective action activities required under RCRA.

STATE MASTER

[Click this hyperlink](#) while viewing on your computer to access additional FINDS: detail in the EDR Site Report.

ECHO:

Envid: 1007135644
Registry ID: 110015836210
DFR URL: <http://echo.epa.gov/detailed-facility-report?fid=110015836210>
Name: GOSHEN SPEEDWASH
Address: 118 E CLINTON ST
City,State,Zip: GOSHEN, IN 46528

BN246
SW
1/2-1
0.881 mi.
4650 ft.

GOSHEN SPEEDWASH
118 E CLINTON ST
GOSHEN, IN 46528
Site 5 of 7 in cluster BN

IN SCP **S108162124**
IN DRYCLEANERS **N/A**

Relative:
Lower

SCP:
Name: GOSHEN SPEEDWASH
Address: 118 E CLINTON ST
City,State,Zip: GOSHEN, IN 46526
Facility Id: Not reported
Facility Type: Not reported
Site ID: 0000691
Indicator Name: Not reported
Doc Number: Not reported
Date: Not reported
Program: Not reported
Document Type: Not reported
Size: Not reported
Status: NFA
Media Name: Not reported
Contaminant: Not reported
Chemical: Not reported

Actual:
797 ft.

Map ID
 Direction
 Distance
 Elevation

MAP FINDINGS

Site

Database(s)

EDR ID Number
 EPA ID Number

GOSHEN SPEEDWASH (Continued)

S108162124

IN Dryclean:
 Facility ID: IN0503197
 Alias Name: Not reported
 Facility Telephone: 574/533-9415
 Contact Name: CARL & ABBY BONTRAGER/ CAB VENTURES, INC
 Contact Phone: 574/533-9415
 Address: 824 S 11TH ST
 City: GOSHEN
 State: IN
 Zip Code: 46526
 Zip4: Not reported
 Comment: UPDATED 10/16/96 CONT REQ
 Violation: NONE
 Perc Gallons: 80
 Estimated Perc Gallons: Not reported
 RMEN Closed: No
 Other: No
 Int Received Date: 3/26/04
 Prev Received Date: 01/27/19
 Cntrl Received Date: 10/15/96
 Class/Mach: 1-ESA/DNC
 Five Star: NA
 Cmpl Action: IS
 Inspection Date: 7/17/00
 Inspector: DTR
 Mailed Date: 7/28/00
 Status: Not reported
 Cause: Not reported
 Date Response: Not reported
 PO Notes: Not reported

**BN247
 SW
 1/2-1
 0.881 mi.
 4650 ft.**

**GOSHEN SPEEDWAY
 118 E CLINTON ST
 GOSHEN, IN
 Site 6 of 7 in cluster BN**

**IN DRYCLEANERS S128148052
 N/A**

**Relative:
 Lower
 Actual:
 797 ft.**

DRYCLEANERS 2:
 Name: GOSHEN SPEEDWASH
 Last Facility Name: 1st Quality Cleaners & Laundry
 Address: 118 E CLINTON ST
 City,State,Zip: GOSHEN, IN
 Location Quality: Good
 Location Date: 4/26/2021
 Master AI ID: 34897
 Reference Address: 118 E Clinton St
 Reference City: Goshen
 Cleaner Type: Cleaners
 Reference Year: 1993
 Reference Name: Indiana Business Directory
 Reference Notes: Not reported
 Reference ID: 73226
 ADDR ID: 1190
 Latitude: 41.5876
 Longitude: -85.8334

 Name: GOSHEN SPEEDWASH

Map ID
Direction
Distance
Elevation

MAP FINDINGS

Site

Database(s)

EDR ID Number
EPA ID Number

GOSHEN SPEEDWAY (Continued)

S128148052

Last Facility Name: 1st Quality Cleaners & Laundry
Address: 118 E CLINTON ST
City,State,Zip: GOSHEN, IN
Location Quality: Good
Location Date: 4/26/2021
Master AI ID: 34897
Reference Address: 118 E Clinton St
Reference City: Goshen
Cleaner Type: Laundries Self Service
Reference Year: 1993
Reference Name: Indiana Business Directory
Reference Notes: Per USPS Guide below - there is a West Clinton but not an East Clinton.
Reference ID: 75796
ADDR ID: 1190
Latitude: 41.5876
Longitude: -85.8334

Name: GOSHEN SPEEDWASH
Last Facility Name: 1st Quality Cleaners & Laundry
Address: 118 E CLINTON ST
City,State,Zip: GOSHEN, IN
Location Quality: Good
Location Date: 4/26/2021
Master AI ID: 34897
Reference Address: 118 E Clinton
Reference City: Goshen
Cleaner Type: Cleaners
Reference Year: 1988
Reference Name: Indiana Business Directory
Reference Notes: Not reported
Reference ID: 76179
ADDR ID: 1190
Latitude: 41.5876
Longitude: -85.8334

Name: GOSHEN SPEEDWASH
Last Facility Name: 1st Quality Cleaners & Laundry
Address: 118 E CLINTON ST
City,State,Zip: GOSHEN, IN
Location Quality: Good
Location Date: 4/26/2021
Master AI ID: 34897
Reference Address: 118 E Clinton St
Reference City: Goshen
Cleaner Type: Laundries
Reference Year: 2006
Reference Name: Indiana Business Directory
Reference Notes: Not reported
Reference ID: 72717
ADDR ID: 1190
Latitude: 41.5876
Longitude: -85.8334

Name: GOSHEN SPEEDWASH
Last Facility Name: 1st Quality Cleaners & Laundry
Address: 118 E CLINTON ST

Map ID
Direction
Distance
Elevation

MAP FINDINGS

Site

Database(s)

EDR ID Number
EPA ID Number

GOSHEN SPEEDWAY (Continued)

S128148052

City,State,Zip: GOSHEN, IN
Location Quality: Good
Location Date: 4/26/2021
Master AI ID: 34897
Reference Address: 118 E Clinton
Reference City: Goshen
Cleaner Type: Laundries Self Service
Reference Year: 1991
Reference Name: Indiana Business Directory
Reference Notes: Not reported
Reference ID: 73771
ADDR ID: 1190
Latitude: 41.5876
Longitude: -85.8334

Name: GOSHEN SPEEDWASH
Last Facility Name: 1st Quality Cleaners & Laundry
Address: 118 E CLINTON ST
City,State,Zip: GOSHEN, IN
Location Quality: Good
Location Date: 4/26/2021
Master AI ID: 34897
Reference Address: 118 E Clinton
Reference City: Goshen
Cleaner Type: Cleaners
Reference Year: 1991
Reference Name: Indiana Business Directory
Reference Notes: Not reported
Reference ID: 74795
ADDR ID: 1190
Latitude: 41.5876
Longitude: -85.8334

Name: 1ST QUALITY CLEANERS & LAUNDRY
Last Facility Name: 1st Quality Cleaners & Laundry
Address: 118 E CLINTON ST
City,State,Zip: GOSHEN, IN
Location Quality: Good
Location Date: 4/26/2021
Master AI ID: 34897
Reference Address: 118 E Clinton St
Reference City: Goshen
Cleaner Type: Laundries
Reference Year: 2019
Reference Name: Indiana Business Directory
Reference Notes: Not reported
Reference ID: 95903
ADDR ID: 1190
Latitude: 41.5876
Longitude: -85.8334

Name: GOSHEN SPEEDWASH
Last Facility Name: 1st Quality Cleaners & Laundry
Address: 118 E CLINTON ST
City,State,Zip: GOSHEN, IN
Location Quality: Good
Location Date: 4/26/2021

Map ID
Direction
Distance
Elevation

MAP FINDINGS

Site

Database(s)

EDR ID Number
EPA ID Number

GOSHEN SPEEDWAY (Continued)

S128148052

Master AI ID: 34897
Reference Address: 118 E Clinton
Reference City: Goshen
Cleaner Type: Laundries Self Service
Reference Year: 1990
Reference Name: Indiana Business Directory
Reference Notes: Not reported
Reference ID: 93295
ADDR ID: 1190
Latitude: 41.5876
Longitude: -85.8334

Name: FIRST QUALITY CLEANERS & LNDRY
Last Facility Name: 1st Quality Cleaners & Laundry
Address: 118 E CLINTON ST
City,State,Zip: GOSHEN, IN
Location Quality: Good
Location Date: 4/26/2021
Master AI ID: 34897
Reference Address: 118 E Clinton St
Reference City: Goshen
Cleaner Type: Laundries
Reference Year: 2012
Reference Name: Indiana Business Directory
Reference Notes: Not reported
Reference ID: 93938
ADDR ID: 1190
Latitude: 41.5876
Longitude: -85.8334

Name: GOSHEN SPEEDWASH
Last Facility Name: 1st Quality Cleaners & Laundry
Address: 118 E CLINTON ST
City,State,Zip: GOSHEN, IN
Location Quality: Good
Location Date: 4/26/2021
Master AI ID: 34897
Reference Address: 118 E Clinton
Reference City: Goshen
Cleaner Type: Cleaners
Reference Year: 1990
Reference Name: Indiana Business Directory
Reference Notes: Not reported
Reference ID: 92797
ADDR ID: 1190
Latitude: 41.5876
Longitude: -85.8334

Name: GOSHEN SPEED WASH
Last Facility Name: 1st Quality Cleaners & Laundry
Address: 118 E CLINTON ST
City,State,Zip: GOSHEN, IN
Location Quality: Good
Location Date: 4/26/2021
Master AI ID: 34897
Reference Address: 118 E Clinton St
Reference City: Goshen

Map ID
 Direction
 Distance
 Elevation

MAP FINDINGS

Site

Database(s)

EDR ID Number
 EPA ID Number

GOSHEN SPEEDWAY (Continued)

S128148052

Cleaner Type:	Subtype Not Recorded
Reference Year:	2007
Reference Name:	Indiana Business Directory
Reference Notes:	Not reported
Reference ID:	69311
ADDR ID:	1190
Latitude:	41.5876
Longitude:	-85.8334

[Click this hyperlink](#) while viewing on your computer to access
 51 additional IN DRYCLN2: record(s) in the EDR Site Report.

BO248
South
1/2-1
0.885 mi.
4671 ft.

812 LOGAN ST
GOSHEN, IN

IN ASBESTOS S125207444
N/A

Site 1 of 4 in cluster BO

Relative:
Lower
Actual:
800 ft.

ASBESTOS:	
Notification Number:	1845
Name:	Not reported
Address:	812 LOGAN ST
City,State,Zip:	GOSHEN, IN
Removal Name:	Environmental Management Specialists Inc
Demolition Name:	Martin Enterprises, Inc.
Notice Type:	Revision
Owner:	OmniSource
Demolition Renovation Postmark:	Demolition
Fax Date:	02-JAN-03
Start Date:	07-JAN-03
End Date:	14-FEB-03
Year:	Not reported
Inspection Date:	Not reported
Inspector:	Not reported
Warning Date:	Not reported

BO249
South
1/2-1
0.885 mi.
4671 ft.

OMNISOURCE - GOSHEN IN
812 LOGAN STREET
GOSHEN, IN 46528

MI SWRCY S117679397
N/A

Site 2 of 4 in cluster BO

Relative:
Lower
Actual:
800 ft.

SWRCY:	
Name:	OMNISOURCE - GOSHEN IN
Address:	812 LOGAN STREET
City,State,Zip:	GOSHEN, IN 46528
SR No:	244
Contact Phone1:	574-534-3435
EMail:	Not reported
Website:	http://www.omnisource.com/
Location Description:	662 miles away
Materials Accepted:	Aluminum Cans, Copper/Brass/Bronze, Lead Acid Batteries, Stainless Steel, White Goods
Services:	Collector, Processor
Collection:	Drop off, Pick up
Service Area:	Not reported

Map ID
 Direction
 Distance
 Elevation

MAP FINDINGS

Site

Database(s)

EDR ID Number
 EPA ID Number

DOUG WAYNE BEASY (Continued)

S128160437

Credits Required: 3
 Credits Needed: 3
 Credits Needed By: 12/31/2026
 Meeting ID: Not reported
 Date Attended: Not reported
 Meeting CAT: Not reported
 Meeting Name: Not reported
 Course Credits: Not reported
 Earned Credits: Not reported
 Program Type: Private Applicator
 License Expire Date: 12/31/2026
 Mailing Address 1: Not reported
 Mailing Address 2: Not reported
 Mailing City: Not reported
 Mailing State: Not reported
 Mailing Zip: Not reported
 Mailing County: Not reported
 Program Email: TYCOLEX@FRONTIER.COM

BQ257
WSW
1/2-1
0.896 mi.
4732 ft.

MCQUIKS 9682
115 W PIKE ST
GOSHEN, IN 46526

Site 1 of 2 in cluster BQ

RCRA NonGen / NLR 1000464617
FINDS IND984890004
ECHO
IN MANIFEST

Relative:
Lower
Actual:
796 ft.

RCRA NonGen / NLR:
 Date Form Received by Agency: 19901018
 Handler Name: MCQUIKS 9682
 Handler Address: 115 W PIKE ST
 Handler City,State,Zip: GOSHEN, IN 46526
 EPA ID: IND984890004
 Contact Name: KENT YODER
 Contact Address: 115 W PIKE ST
 Contact City,State,Zip: GOSHEN, IN 46526
 Contact Telephone: 219-264-2107
 Contact Fax: Not reported
 Contact Email: Not reported
 Contact Title: Not reported
 EPA Region: 05
 Land Type: Not reported
 Federal Waste Generator Description: Not a generator, verified
 Non-Notifier: Not reported
 Biennial Report Cycle: Not reported
 Accessibility: Not reported
 Active Site Indicator: Not reported
 State District Owner: Not reported
 State District: Not reported
 Mailing Address: 115 W PIKE ST
 Mailing City,State,Zip: GOSHEN, IN 46526
 Owner Name: YODER KENT
 Owner Type: Private
 Operator Name: Not reported
 Operator Type: Not reported
 Short-Term Generator Activity: No
 Importer Activity: No
 Mixed Waste Generator: No
 Transporter Activity: No
 Transfer Facility Activity: No

Map ID
 Direction
 Distance
 Elevation

MAP FINDINGS

Site

Database(s)

EDR ID Number
 EPA ID Number

MCQUIKS 9682 (Continued)

1000464617

Recycler Activity with Storage:	No
Small Quantity On-Site Burner Exemption:	No
Smelting Melting and Refining Furnace Exemption:	No
Underground Injection Control:	No
Off-Site Waste Receipt:	No
Universal Waste Indicator:	No
Universal Waste Destination Facility:	No
Federal Universal Waste:	No
Active Site Fed-Reg Treatment Storage and Disposal Facility:	Not reported
Active Site Converter Treatment storage and Disposal Facility:	Not reported
Active Site State-Reg Treatment Storage and Disposal Facility:	Not reported
Active Site State-Reg Handler:	---
Federal Facility Indicator:	Not reported
Hazardous Secondary Material Indicator:	NN
Sub-Part K Indicator:	Not reported
Commercial TSD Indicator:	No
Treatment Storage and Disposal Type:	Not reported
2018 GPRA Permit Baseline:	Not on the Baseline
2018 GPRA Renewals Baseline:	Not on the Baseline
Permit Renewals Workload Universe:	Not reported
Permit Workload Universe:	Not reported
Permit Progress Universe:	Not reported
Post-Closure Workload Universe:	Not reported
Closure Workload Universe:	Not reported
202 GPRA Corrective Action Baseline:	No
Corrective Action Workload Universe:	No
Subject to Corrective Action Universe:	No
Non-TSDFs Where RCRA CA has Been Imposed Universe:	No
TSDFs Potentially Subject to CA Under 3004 (u)/(v) Universe:	No
TSDFs Only Subject to CA under Discretionary Auth Universe:	No
Corrective Action Priority Ranking:	No NCAPS ranking
Environmental Control Indicator:	No
Institutional Control Indicator:	No
Human Exposure Controls Indicator:	N/A
Groundwater Controls Indicator:	N/A
Operating TSDF Universe:	Not reported
Full Enforcement Universe:	Not reported
Significant Non-Complier Universe:	No
Unaddressed Significant Non-Complier Universe:	No
Addressed Significant Non-Complier Universe:	No
Significant Non-Complier With a Compliance Schedule Universe:	No
Financial Assurance Required:	Not reported
Handler Date of Last Change:	20150414
Recognized Trader-Importer:	No
Recognized Trader-Exporter:	No
Importer of Spent Lead Acid Batteries:	No
Exporter of Spent Lead Acid Batteries:	No
Recycler Activity Without Storage:	Not reported
Manifest Broker:	Not reported
Sub-Part P Indicator:	No

Hazardous Waste Summary:

Waste Code:	D000
Waste Description:	Not Defined
Waste Code:	D008

Map ID
Direction
Distance
Elevation

MAP FINDINGS

Site

Database(s)

EDR ID Number
EPA ID Number

MCQUIKS 9682 (Continued)

1000464617

Waste Description: LEAD

Waste Code: D018
Waste Description: BENZENE

Handler - Owner Operator:
Owner/Operator Indicator: Owner
Owner/Operator Name: YODER KENT
Legal Status: Private
Date Became Current: Not reported
Date Ended Current: Not reported
Owner/Operator Address: Not reported
Owner/Operator City,State,Zip: Not reported
Owner/Operator Telephone: Not reported
Owner/Operator Telephone Ext: Not reported
Owner/Operator Fax: Not reported
Owner/Operator Email: Not reported

Historic Generators:
Receive Date: 19901018
Handler Name: MCQUIKS 9682
Federal Waste Generator Description: Not a generator, verified
State District Owner: Not reported
Large Quantity Handler of Universal Waste: No
Recognized Trader Importer: No
Recognized Trader Exporter: No
Spent Lead Acid Battery Importer: No
Spent Lead Acid Battery Exporter: No
Current Record: Yes
Non Storage Recycler Activity: Not reported
Electronic Manifest Broker: Not reported

List of NAICS Codes and Descriptions:
NAICS Codes: No NAICS Codes Found

Facility Has Received Notices of Violations:
Violations: No Violations Found

Evaluation Action Summary:
Evaluations: No Evaluations Found

FINDS:
Registry ID: 110003104701

Click Here:
Environmental Interest/Information System:
IN-FRS (Indiana - Facility Registry System). The Indiana Department of Environmental Management (I-DEM) has implemented the Indiana-Facility Registry System (I-FRS). The I-FRS provides the interface and processes to link facility data monitored by multiple State and EPA program systems. In addition, I-FRS enables IDEM to reconcile environmental data and exchange it with EPA FRS using the electronic data exchange over the Network Node.

Map ID
Direction
Distance
Elevation

MAP FINDINGS

Site

Database(s)

EDR ID Number
EPA ID Number

MCQUIKS 9682 (Continued)

1000464617

RCRAInfo is a national information system that supports the Resource Conservation and Recovery Act (RCRA) program through the tracking of events and activities related to facilities that generate, transport, and treat, store, or dispose of hazardous waste. RCRAInfo allows RCRA program staff to track the notification, permit, compliance, and corrective action activities required under RCRA.
STATE MASTER

[Click this hyperlink](#) while viewing on your computer to access additional FINDS: detail in the EDR Site Report.

ECHO:

Envid: 1000464617
Registry ID: 110003104701
DFR URL: <http://echo.epa.gov/detailed-facility-report?fid=110003104701>
Name: MCQUIKS 9682
Address: 115 W PIKE ST
City,State,Zip: GOSHEN, IN 46526

IN MANIFEST:

Name: MCQUIKS 9682
Address: 115 W PIKE ST
City,State,Zip: GOSHEN, IN 46526
Year: Not reported
EPA ID: IND984890004
Tons Generated: Not reported
Tons Shipped OffSite: Not reported
Report Type: Not reported
Page No: Not reported
Waste Desc: Not reported
UOM: Not reported
TSD EPAID: Not reported
Management code: Not reported
Management Desc: Not reported
Waste Code: Not reported
Rejected: Not reported
Returned: Not reported

Manifest Handler:

EPA Id #: IND984890004
Generator Type: Not reported
Generator Status: No longer a generator of hazardous wastes
Transporter Type: Code no longer valid
Transporter Status: Non Active
TSD Type: Not reported
TSD Status: Not reported
Handler Mailing Address: 115 W PIKE ST
Handler Mailing City/State/Zip: GOSHEN, IN 46526
Contact Name: KENT YODER
Contact Telephone: 574-264-2107
Contact Type: Environmental Coordinator

Name: MCQUIKS 9682
Address: 115 W PIKE ST
City,State,Zip: GOSHEN, IN 46526
Year: Not reported
EPA ID: IND984890004

Map ID
 Direction
 Distance
 Elevation

MAP FINDINGS

Site

Database(s)

EDR ID Number
 EPA ID Number

MCQUIKS 9682 (Continued)

1000464617

Tons Generated: Not reported
 Tons Shipped OffSite: Not reported
 Report Type: Not reported
 Page No: Not reported
 Waste Desc: Not reported
 UOM: Not reported
 TSDf EPAID: Not reported
 Management code: Not reported
 Management Desc: Not reported
 Waste Code: Not reported
 Rejected: Not reported
 Returned: Not reported

Name: MCQUIKS 9682
 Address: 115 W PIKE ST
 City,State,Zip: GOSHEN, IN 46526
 Year: Not reported
 EPA ID: IND984890004
 Tons Generated: Not reported
 Tons Shipped OffSite: Not reported
 Report Type: Not reported
 Page No: Not reported
 Waste Desc: Not reported
 UOM: Not reported
 TSDf EPAID: Not reported
 Management code: Not reported
 Management Desc: Not reported
 Waste Code: Not reported
 Rejected: Not reported
 Returned: Not reported

BQ258
WSW
1/2-1
0.896 mi.
4732 ft.

JIFFY LUBE
115 W. PIKE ST.
GOSHEN, IN 46526
Site 2 of 2 in cluster BQ

IN SWRCY S109950105
N/A

Relative:
Lower
Actual:
796 ft.

SWRCY:
 Name: JIFFY LUBE
 Address: 115 W. PIKE ST.
 City,State,Zip: GOSHEN, IN 46526-
 Program Company: Not reported
 Program Contact Name: Not reported
 Address: Not reported
 City: Not reported
 State: Not reported
 Zip: Not reported
 Contact Phone: Not reported
 County: Not reported
 Entity Type: Not reported
 Sites Notes: Not reported
 Customers: Not reported
 Materials Accepted: Motor Oil, Lead-acid Batteries (automobile)
 Website: Not reported
 Contact Name: Not reported
 Manufacturer: Not reported
 Processor: Not reported
 Broker: Not reported

Map ID
 Direction
 Distance
 Elevation

MAP FINDINGS

Site

Database(s)

EDR ID Number
 EPA ID Number

JIFFY LUBE (Continued)

S109950105

Other:	Not reported
Automotive Fluids:	Not reported
Batteries:	Not reported
Construction/Related Products:	Not reported
Electronics/Related Products:	Not reported
Glass:	Not reported
Industrial Materials:	Not reported
Metals:	Not reported
Paper:	Not reported
Plastics:	Not reported
Rubber:	Not reported
Textiles:	Not reported
Wood/Organics:	Not reported
Recycling:	Not reported
Hours of Operation:	Not reported
Hazardous Waste:	Not reported
E Scrap:	Not reported

**BP259
 SW
 1/2-1
 0.899 mi.
 4748 ft.**

**ZIKER DRY CLEANERS
 106 E CLINTON ST
 GOSHEN, IN**

**IN DRYCLEANERS S128153859
 N/A**

Site 2 of 3 in cluster BP

**Relative:
 Lower**

DRYCLEANERS 2:

**Actual:
 797 ft.**

Name:	ZIKER DRY CLEANERS
Last Facility Name:	Ziker Dry Cleaners
Address:	106 E CLINTON ST
City,State,Zip:	GOSHEN, IN
Location Quality:	Good
Location Date:	12/4/2018
Master AI ID:	Not reported
Reference Address:	106 E Clinton St
Reference City:	Goshen
Cleaner Type:	Subtype Not Recorded
Reference Year:	1948
Reference Name:	Polk City Directory
Reference Notes:	Not reported
Reference ID:	17899
ADDR ID:	462
Latitude:	41.5877
Longitude:	-85.8341

Name:	ZIKER DRY CLEANERS
Last Facility Name:	Ziker Dry Cleaners
Address:	106 E CLINTON ST
City,State,Zip:	GOSHEN, IN
Location Quality:	Good
Location Date:	12/4/2018
Master AI ID:	Not reported
Reference Address:	106 E Clinton St
Reference City:	Goshen
Cleaner Type:	Subtype Not Recorded
Reference Year:	1951
Reference Name:	Polk City Directory
Reference Notes:	Not reported
Reference ID:	17900
ADDR ID:	462

Map ID
Direction
Distance
Elevation

MAP FINDINGS

Site

Database(s)

EDR ID Number
EPA ID Number

RIZZO FERN Y (Continued)

S128151215

Reference City: Goshen
Cleaner Type: Cleaners & Dyers
Reference Year: 1933
Reference Name: Polk City Directory
Reference Notes: Not reported
Reference ID: 17966
ADDR ID: 1917
Latitude: 41.5875
Longitude: -85.8341

BU269
SW
1/2-1
0.915 mi.
4831 ft.

100 BLK OF E CLINTON
GOSHEN, IN 46586
Site 2 of 2 in cluster BU

IN SPILLS **S103015689**
N/A

Relative:
Lower
Actual:
798 ft.

SPILL:
Name: Not reported
Address: 100 BLK OF E CLINTON
City,State,Zip: GOSHEN, IN 46586
Facility ID: 199401187
Incident Date: 01/27/1994
Report Date: 01/27/1994
Material: Suspected Fuel Oil
Spill Source: Leaking Underground Tank
Recovered Amount: 20
Recovered Units: Gallons
Spilled Amount: 20
Spilled Units: Gallons
Contained: N
Water Affected: None
Spill Type: Other
Area Affected: Unknown
Fish Killed: 0
Water Supply Affected: Not reported
Public Intake: N
Incident Status: Not reported

270
SSW
1/2-1
0.916 mi.
4837 ft.

HYDRAULIC CANAL SITE
W JEFFERSON ST & 9TH ST
GOSHEN, IN 46526

FINDS **1017812994**
N/A

Relative:
Lower
Actual:
800 ft.

FINDS:
Registry ID: 110064393455

Click Here:

Environmental Interest/Information System:
STATE MASTER

Click this hyperlink while viewing on your computer to access additional FINDS: detail in the EDR Site Report.

Map ID
Direction
Distance
Elevation

MAP FINDINGS

Site

Database(s)

EDR ID Number
EPA ID Number

BT271
SW
1/2-1
0.918 mi.
4845 ft.

BELL Y H
206 E LINCOLN AVE
GOSHEN, IN
Site 2 of 4 in cluster BT

IN DRYCLEANERS **S128152877**
N/A

Relative:
Lower
Actual:
797 ft.

DRYCLEANERS 2:
Name: BELL Y H
Last Facility Name: Bell Y H
Address: 206 E LINCOLN AVE
City,State,Zip: GOSHEN, IN
Location Quality: Good
Location Date: 12/4/2018
Master AI ID: Not reported
Reference Address: 206 E Lincoln Ave
Reference City: Goshen
Cleaner Type: Laundries
Reference Year: 1903
Reference Name: Polk City Directory
Reference Notes: Not reported
Reference ID: 17979
ADDR ID: 3627
Latitude: 41.5862
Longitude: -85.8326

Name: BELL Y H
Last Facility Name: Bell Y H
Address: 206 E LINCOLN AVE
City,State,Zip: GOSHEN, IN
Location Quality: Good
Location Date: 12/4/2018
Master AI ID: Not reported
Reference Address: 206 E Lincoln Ave
Reference City: Goshen
Cleaner Type: Laundries
Reference Year: 1904
Reference Name: Polk City Directory
Reference Notes: Not reported
Reference ID: 17980
ADDR ID: 3627
Latitude: 41.5862
Longitude: -85.8326

BV272
SW
1/2-1
0.918 mi.
4845 ft.

GOSHEN SHELL FOOD MART
112 W PIKE
GOSHEN, IN 46526
Site 1 of 2 in cluster BV

FINDS **1004482742**
N/A

Relative:
Lower
Actual:
797 ft.

FINDS:
Registry ID: 110058864938

Click Here:

Environmental Interest/Information System:
STATE MASTER
Registry ID: 110012126797

Click Here:

Map ID
 Direction
 Distance
 Elevation

MAP FINDINGS

Site

Database(s)

EDR ID Number
 EPA ID Number

GOSHEN SHELL FOOD MART (Continued)

1004482742

Environmental Interest/Information System:

IN-FRS (Indiana - Facility Registry System). The Indiana Department of Environmental Management (I-DEM) has implemented the Indiana-Facility Registry System (I-FRS). The I-FRS provides the interface and processes to link facility data monitored by multiple State and EPA program systems. In addition, I-FRS enables IDEM to reconcile environmental data and exchange it with EPA FRS using the electronic data exchange over the Network Node.

[Click this hyperlink](#) while viewing on your computer to access additional FINDS: detail in the EDR Site Report.

BV273
SW
1/2-1
0.918 mi.
4845 ft.

PAK-A-SAK
112 W PIKE ST
GOSHEN, IN 46526
Site 2 of 2 in cluster BV

IN UST **1000940283**
N/A

Relative:
Lower
Actual:
797 ft.

UST:
 Name: PAK-A-SAK
 Address: 112 W PIKE ST
 City,State,Zip: GOSHEN, IN 46526
 Facility ID: 19033
 Owner Id: 3070
 Company Name: Jay Petroleum, Inc
 Mailing Address: 533 S 200 W
 Mailing Address 2: PO Box 1285
 Mailing City,St,Zip: Portland, IN 47371

Tank Number: 1
 AI ID: 34230
 TRACS Tank Number: 1C1
Tank Status: Currently in use
 Install Date: 02/22/1993
 Tank Capacity: 10000
 Substance Desc: Gasoline
 Closed Date: Not reported

Name: PAK-A-SAK
 Address: 112 W PIKE ST
 City,State,Zip: GOSHEN, IN 46526

Tank Number: 2
 AI ID: 34230
 TRACS Tank Number: 2C1
Tank Status: Currently in use
 Install Date: 02/22/1993
 Tank Capacity: 10000
 Substance Desc: Gasoline
 Closed Date: Not reported

Name: PAK-A-SAK
 Address: 112 W PIKE ST
 City,State,Zip: GOSHEN, IN 46526

Tank Number: 3
 AI ID: 34230
 TRACS Tank Number: 3C1

Map ID
Direction
Distance
Elevation

MAP FINDINGS

Site

Database(s)

EDR ID Number
EPA ID Number

PAK-A-SAK (Continued)

1000940283

Tank Status: Currently in use
Install Date: 02/22/1993
Tank Capacity: 10000
Substance Desc: Gasoline
Closed Date: Not reported

Name: PAK-A-SAK
Address: 112 W PIKE ST
City,State,Zip: GOSHEN, IN 46526

Tank Number: 4
AI ID: 34230
TRACS Tank Number: 4C1

Tank Status: Currently in use
Install Date: 02/22/1993
Tank Capacity: 2000
Substance Desc: Kerosene
Closed Date: Not reported

BW274
SW
1/2-1
0.918 mi.
4847 ft.

LINCOLN HOTEL
210 E LINCOLN AVE
GOSHEN, IN 46526

FINDS 1016803216
N/A

Site 1 of 2 in cluster BW

Relative:
Lower
Actual:
797 ft.

FINDS:
Registry ID: 110058540342

Click Here:

Environmental Interest/Information System:
STATE MASTER

[Click this hyperlink](#) while viewing on your computer to access additional FINDS: detail in the EDR Site Report.

BW275
SW
1/2-1
0.918 mi.
4847 ft.

210 E LINCOLN AVE
GOSHEN, IN

IN ASBESTOS S125228536
N/A

Site 2 of 2 in cluster BW

Relative:
Lower
Actual:
797 ft.

ASBESTOS:
Notification Number: 8957
Name: Not reported
Address: 210 E LINCOLN AVE
City,State,Zip: GOSHEN, IN
Removal Name: Diamond Environmental Services
Demolition Name: DJ Construction Co., Inc.
Notice Type: Original
Owner: LaCasa of Goshen, Inc.
Demolition Renovation Postmark: Demolition
Fax Date: 03-OCT-06, 02-NOV-06
Start Date: 24-OCT-06, 24-OCT-06
End Date: 10-NOV-06, 10-NOV-06
Year: Not reported
Inspection Date: Not reported
Inspector: Not reported

Map ID
 Direction
 Distance
 Elevation

MAP FINDINGS

Site

Database(s)

EDR ID Number
 EPA ID Number

(Continued)

S125228536

Warning Date: Not reported

Notification Number: 8957
 Name: Not reported
 Address: 210 E LINCOLN AVE
 City,State,Zip: GOSHEN, IN
 Removal Name: Diamond Environmental Services
 Demolition Name: DJ Construction Co., Inc.
 Notice Type: Revision
 Owner: LaCasa of Goshen, Inc.
 Demolition Renovation Postmark: Demolition
 Fax Date: 03-OCT-06, 02-NOV-06
 Start Date: 24-OCT-06, 24-OCT-06
 End Date: 10-NOV-06, 10-NOV-06
 Year: Not reported
 Inspection Date: Not reported
 Inspector: Not reported
 Warning Date: Not reported

BT276 ELKHART CO. HWY. DEPT. - OWN CREWS
SW
1/2-1 GOSHEN, IN 46528
0.920 mi.
4856 ft. Site 3 of 4 in cluster BT

MINES MRDS 1025627937
N/A

Relative: MINES MRDS:
Lower Name: ELKHART CO. HWY. DEPT. - OWN CREWS
Actual: Address: Not reported
797 ft. Deposit identification Number: 10145046
 City,State,Zip: GOSHEN, INDIANA 46528
 URL: https://mrdata.usgs.gov/mrds/show-mrds.php?dep_id=10145046
 MRDS Identification Number: Not reported
 MAS/MILS Identification Number: 0180390016
 Region: NA
 Country: United States
 Primary Commodities: Stone
 Secondary Commodities: Not reported
 Tertiary Commodities: Not reported
 Operation Type: Surface
 Deposit Type: Not reported
 Production Size: Not reported
 Development Status: Producer
 Ore Minerals or Materials: Not reported
 Gangue Minerals or Materials: Not reported
 Other Minerals or Materials: Not reported
 Ore Body Form: Not reported
 Workings Type: Not reported
 Mineral Deposit Model: Not reported
 Alteration Processes: Not reported
 Concentration Processes: Not reported
 Previous Names: Not reported
 Ore Controls: Not reported
 Reporter: Eastern Field Operations Center (EFOC)
 Host Rock Unit Name: Not reported
 Host Rock Type: Not reported
 Associated Rock Unit Name: Not reported
 Associated Rock Type Code: Not reported
 Structural Characteristics: Not reported

MAP FINDINGS

Map ID			EDR ID Number
Direction			
Distance			
Elevation	Site	Database(s)	EPA ID Number

BX285 SW 1/2-1 0.940 mi. 4965 ft.	HOOSIER PRINTERS 113 E LINCOLN AVE GOSHEN, IN 46526 Site 2 of 2 in cluster BX	FINDS	1004496879 N/A
--	--	--------------	---------------------------------

Relative: FINDS:
Lower Registry ID: 110011983915

Actual: Click Here:
797 ft.

Environmental Interest/Information System:
 IN-FRS (Indiana - Facility Registry System). The Indiana Department of Environmental Management (I-DEM) has implemented the Indiana-Facility Registry System (I-FRS). The I-FRS provides the interface and processes to link facility data monitored by multiple State and EPA program systems. In addition, I-FRS enables IDEM to reconcile environmental data and exchange it with EPA FRS using the electronic data exchange over the Network Node.
 STATE MASTER

[Click this hyperlink](#) while viewing on your computer to access additional FINDS: detail in the EDR Site Report.

BZ286 SW 1/2-1 0.943 mi. 4979 ft.	VERIZON-GOSHEN CO (3300001) 117 W. CLINTON ST. GOSHEN, IN Site 1 of 3 in cluster BZ	IN TIER 2	S107710095 N/A
--	--	------------------	---------------------------------

Relative: TIER 2:
Lower Name: VERIZON-GOSHEN CO (3300001)
Actual: Address: 117 W. CLINTON ST.
798 ft. City,State,Zip: GOSHEN, IN
 Facility Id: 23901
 SIC Code: 4813
 Chemical Name: Sulfuric acid
 Chemical Info: CAS Num:7664939 Chemical Id:719 Submission Code:312
 More Chemical Info: Max Daily Amt: 03 Quantity: 0 Container Type:
 Location Description: Not reported
 Storage Info: Storage Loc:inside main bldg. Storage Loc2:floor ground battery rm
 Storage Loc3: Storage Loc4 Max Daily Amt: 03

Facility Id: 23901

BZ287 SW 1/2-1 0.943 mi. 4979 ft.	FRONTIER COMMUNICATIONS-GOSHEN CO - 944-50645-8226 117 W CLINTON ST GOSHEN, IN 46526 Site 2 of 3 in cluster BZ	IN TIER 2	S110064700 N/A
--	---	------------------	---------------------------------

Relative: TIER 2:
Lower Name: FRONTIER COMMUNICATIONS
Actual: Address: 117 W CLINTON ST
798 ft. City,State,Zip: GOSHEN, IN
 Facility Id: 14040
 SIC Code: Not reported
 Chemical Name: Sulfuric Acid
 Chemical Info: CAS Num:7664939 Chemical Id: Submission Code:
 More Chemical Info: Max Daily Amt: 1000 - 9999 Quantity: 365 Container Type: R - Other

Map ID
Direction
Distance
Elevation

MAP FINDINGS

Site

Database(s)

EDR ID Number
EPA ID Number

FRONTIER COMMUNICATIONS-GOSHEN CO - 944-50645-82267 (Continued)

S110064700

Location Description: inside main bldg floor 1
Storage Info: Storage Loc: Storage Loc2: Storage Loc3: Storage Loc4 Max Daily Amt:
1000 - 9999

Facility Id: 14040
SIC Code: Not reported
Chemical Name: Sulfuric Acid
Chemical Info: CAS Num:7664939 Chemical Id: Submission Code:
More Chemical Info: Max Daily Amt: 04 Quantity: 365 Container Type: Other
Location Description: inside main bldg floor 1
Storage Info: Storage Loc: Storage Loc2: Storage Loc3: Storage Loc4 Max Daily Amt:
04

Facility Id: 14040
SIC Code: Not reported
Chemical Name: Not reported
Chemical Info: CAS Num: Chemical Id: Submission Code:
More Chemical Info: Max Daily Amt: Quantity: 0 Container Type:
Location Description: Not reported
Storage Info: Storage Loc: Storage Loc2: Storage Loc3: Storage Loc4 Max Daily Amt:

Facility Id: Not reported
SIC Code: Not reported
Chemical Name: Not reported
Chemical Info: CAS Num: Chemical Id: Submission Code:
More Chemical Info: Max Daily Amt: Quantity: Container Type:
Location Description: Not reported
Storage Info: Storage Loc: Storage Loc2: Storage Loc3: Storage Loc4 Max Daily Amt:

Facility Id: Not reported
SIC Code: Not reported
Chemical Name: Not reported
Chemical Info: CAS Num: Chemical Id: Submission Code:
More Chemical Info: Max Daily Amt: Quantity: Container Type:
Location Description: Not reported
Storage Info: Storage Loc: Storage Loc2: Storage Loc3: Storage Loc4 Max Daily Amt:

Facility Id: 14040
SIC Code: Not reported
Chemical Name: Sulfuric Acid
Chemical Info: CAS Num:7664939 Chemical Id: Submission Code:
More Chemical Info: Max Daily Amt: 1000-9999 Quantity: 365 Container Type: R - Other
Location Description: inside main bldg floor 1
Storage Info: Storage Loc: Storage Loc2: Storage Loc3: Storage Loc4 Max Daily Amt:
1000-9999

Facility Id: 14040
SIC Code: Not reported
Chemical Name: Sulfuric Acid
Chemical Info: CAS Num:7664939 Chemical Id: Submission Code:
More Chemical Info: Max Daily Amt: 1000 - 4999 Quantity: 365 Container Type: R - Other

Map ID
Direction
Distance
Elevation

MAP FINDINGS

Site

Database(s)

EDR ID Number
EPA ID Number

FRONTIER COMMUNICATIONS-GOSHEN CO - 944-50645-82267 (Continued)

S110064700

Location Description: inside main bldg floor 1
Storage Info: Storage Loc: Storage Loc2: Storage Loc3: Storage Loc4 Max Daily Amt:
1000 - 4999

Facility Id: 14040
SIC Code: Not reported
Chemical Name: Sulfuric Acid
Chemical Info: CAS Num:7664939 Chemical Id: Submission Code:
More Chemical Info: Max Daily Amt: 1000 - 4999 Quantity: 365 Container Type: R - Other
Location Description: inside main bldg floor 1
Storage Info: Storage Loc: Storage Loc2: Storage Loc3: Storage Loc4 Max Daily Amt:
1000 - 4999

Facility Id: 14040
SIC Code: Not reported
Chemical Name: Sulfuric Acid
Chemical Info: CAS Num:7664939 Chemical Id: Submission Code:
More Chemical Info: Max Daily Amt: 1000 - 4999 Quantity: 365 Container Type: R - Other
Location Description: inside main bldg floor 1
Storage Info: Storage Loc: Storage Loc2: Storage Loc3: Storage Loc4 Max Daily Amt:
1000 - 4999

Facility Id: Not reported
SIC Code: Not reported
Chemical Name: Not reported
Chemical Info: CAS Num: Chemical Id: Submission Code:
More Chemical Info: Max Daily Amt: Quantity: Container Type:
Location Description: Not reported
Storage Info: Storage Loc: Storage Loc2: Storage Loc3: Storage Loc4 Max Daily Amt:

Facility Id: Not reported
Facility Id: 14040

Contact:
Contact Type: Secondary Emergency Contact
Contact Name: BRENT KAPELLUSCH
Mailing Address1: 8001 W. Jefferson Blvd.
Mailing Address2: Not reported
Mailing Address3: Not reported
Mailing City/State/Zip: Fort Wayne, IN 46804
Phone: 260-461-2178
Type: Work

Contact Type: is primary emergency contact for
Contact Name: JEFF HORTON
Mailing Address1: 8001 W Jefferson Blvd
Mailing Address2: Not reported
Mailing Address3: Not reported
Mailing City/State/Zip: Fort Wayne, IN 46804
Phone: 765-948-5812
Type: Not reported

Contact Type: is primary emergency contact for
Contact Name: JEFF HORTON

Map ID
Direction
Distance
Elevation

MAP FINDINGS

Site

Database(s)

EDR ID Number
EPA ID Number

FRONTIER COMMUNICATIONS-GOSHEN CO - 944-50645-82267 (Continued)

S110064700

Mailing Address1: 8001 W Jefferson Blvd
Mailing Address2: Not reported
Mailing Address3: Not reported
Mailing City/State/Zip: Fort Wayne, IN 46804
Phone: 800-722-0288
Type: Not reported

Contact Type: is primary emergency contact for
Contact Name: JEFF HORTON
Mailing Address1: 8001 W Jefferson Blvd
Mailing Address2: Not reported
Mailing Address3: Not reported
Mailing City/State/Zip: Fort Wayne, IN 46804
Phone: 888-696-3973
Type: Not reported

Contact Type: Business Owner
Contact Name: FRONTIER COMMUNICATIONS
Mailing Address1: Three High Ridge Park
Mailing Address2: Not reported
Mailing Address3: Not reported
Mailing City/State/Zip: Stamford, CT 06905
Phone: 203-614-5600
Type: Work

Contact Type: is business owner for
Contact Name: FRONTIER COMMUNICATIONSS
Mailing Address1: 3 High Ridge Park
Mailing Address2: Not reported
Mailing Address3: Not reported
Mailing City/State/Zip: Stamford, CT 06905
Phone: 203-614-5600
Type: Not reported

Contact Type: Primary Emergency Contact
Contact Name: 24/7 OPERATOR
Mailing Address1: 111 Field Street
Mailing Address2: Not reported
Mailing Address3: Not reported
Mailing City/State/Zip: Rochester, NY 14620
Phone: 800-590-6605
Type: 24-hour

Contact Type: is business owner for
Contact Name: FRONTIER COMMUNICATIONS
Mailing Address1: 3 High Ridge Park
Mailing Address2: Not reported
Mailing Address3: Not reported
Mailing City/State/Zip: Stamford, CT 06905
Phone: 203-614-5600
Type: Not reported

Contact Type: is business owner for
Contact Name: FRONTIER COMMUNICATIONS
Mailing Address1: 3 High Ridge Park
Mailing Address2: Not reported
Mailing Address3: Not reported

Map ID
 Direction
 Distance
 Elevation

MAP FINDINGS

Site

Database(s)

EDR ID Number
 EPA ID Number

FRONTIER COMMUNICATIONS-GOSHEN CO - 944-50645-82267 (Continued)

S110064700

Mailing City/State/Zip: Stamford, CT 06905
 Phone: 570-631-5352
 Type: Not reported

Contact Type: is primary emergency contact for
 Contact Name: JEFF HORTON
 Mailing Address1: 8001 W Jefferson Blvd
 Mailing Address2: Not reported
 Mailing Address3: Not reported
 Mailing City/State/Zip: Fort Wayne, IN 46804
 Phone: 260-435-2389
 Type: Not reported

BZ288
SW
1/2-1
0.943 mi.
4979 ft.

GENERAL TELEPHONE ELECTRIC CO
117 W CLINTON ST
GOSHEN, IN 46526

FINDS 1004492642
N/A

Site 3 of 3 in cluster BZ

Relative:
Lower
Actual:
798 ft.

FINDS:
 Registry ID: 110012069402

Click Here:

Environmental Interest/Information System:

IN-FRS (Indiana - Facility Registry System). The Indiana Department of Environmental Management (I-DEM) has implemented the Indiana-Facility Registry System (I-FRS). The I-FRS provides the interface and processes to link facility data monitored by multiple State and EPA program systems. In addition, I-FRS enables IDEM to reconcile environmental data and exchange it with EPA FRS using the electronic data exchange over the Network Node.

Registry ID: 110058769765

Click Here:

Environmental Interest/Information System:

STATE MASTER

Click this hyperlink while viewing on your computer to access additional FINDS: detail in the EDR Site Report.

289
WSW
1/2-1
0.952 mi.
5025 ft.

HILLS SINCLAIR SERVICE
200 W PIKE ST
GOSHEN, IN 46526

EDR Hist Auto 1020732595
N/A

Relative:
Lower
Actual:
797 ft.

EDR Hist Auto

Year:	Name:	Type:
1969	HILLS SINCLAIR SERVICE	Gasoline Service Stations
1970	HILLS SINCLAIR SERVICE	Gasoline Service Stations
1971	HILLS ARCO SERVICE	Gasoline Service Stations
1972	HILLS ARCO SERVICE	Gasoline Service Stations

MAP FINDINGS SUMMARY

Database	Search Distance (Miles)	Target Property	< 1/8	1/8 - 1/4	1/4 - 1/2	1/2 - 1	> 1	Total Plotted
STANDARD ENVIRONMENTAL RECORDS								
<i>Lists of Federal NPL (Superfund) sites</i>								
NPL	1.000		0	0	0	0	NR	0
Proposed NPL	1.000		0	0	0	0	NR	0
NPL LIENS	1.000		0	0	0	0	NR	0
<i>Lists of Federal Delisted NPL sites</i>								
Delisted NPL	1.000		0	0	0	0	NR	0
<i>Lists of Federal sites subject to CERCLA removals and CERCLA orders</i>								
FEDERAL FACILITY	1.000		0	0	0	0	NR	0
SEMS	1.000		0	0	0	0	NR	0
<i>Lists of Federal CERCLA sites with NFRAP</i>								
SEMS-ARCHIVE	1.000		0	0	0	0	NR	0
<i>Lists of Federal RCRA facilities undergoing Corrective Action</i>								
CORRACTS	1.000		0	0	0	0	NR	0
<i>Lists of Federal RCRA TSD facilities</i>								
RCRA-TSDF	1.000		0	0	0	0	NR	0
<i>Lists of Federal RCRA generators</i>								
RCRA-LQG	1.000		0	0	0	1	NR	1
RCRA-SQG	1.000		0	0	0	6	NR	6
RCRA-VSQG	1.000		0	0	1	12	NR	13
<i>Federal institutional controls / engineering controls registries</i>								
LUCIS	1.000		0	0	0	0	NR	0
US ENG CONTROLS	1.000		0	0	0	0	NR	0
US INST CONTROLS	1.000		0	0	0	0	NR	0
<i>Federal ERNS list</i>								
ERNS	1.000		0	0	0	1	NR	1
<i>Lists of state- and tribal hazardous waste facilities</i>								
IN SHWS	1.000		0	0	0	0	NR	0
<i>Lists of state and tribal landfills and solid waste disposal facilities</i>								
IN OPEN DUMPS	1.000		0	0	0	0	NR	0
IN SWF/LF	1.000		0	0	0	0	NR	0
<i>Lists of state and tribal leaking storage tanks</i>								
IN LUST	1.000		0	0	0	3	NR	3

MAP FINDINGS SUMMARY

Database	Search Distance (Miles)	Target Property	< 1/8	1/8 - 1/4	1/4 - 1/2	1/2 - 1	> 1	Total Plotted
INDIAN LUST	1.000		0	0	0	0	NR	0
<i>Lists of state and tribal registered storage tanks</i>								
FEMA UST	1.000		0	0	0	0	NR	0
IN UST	1.000		0	0	1	6	NR	7
IN AST	1.000		0	0	0	0	NR	0
INDIAN UST	1.000		0	0	0	0	NR	0
<i>State and tribal institutional control / engineering control registries</i>								
IN AUL	1.000		0	0	0	0	NR	0
<i>Lists of state and tribal voluntary cleanup sites</i>								
IN SCP	1.000		0	0	0	2	NR	2
IN VCP	1.000		0	0	0	2	NR	2
INDIAN VCP	1.000		0	0	0	0	NR	0
<i>Lists of state and tribal brownfield sites</i>								
IN BROWNFIELDS	1.000		0	0	1	1	NR	2
<u>ADDITIONAL ENVIRONMENTAL RECORDS</u>								
<i>Local Brownfield lists</i>								
US BROWNFIELDS	1.000		0	0	0	0	NR	0
<i>Local Lists of Landfill / Solid Waste Disposal Sites</i>								
IN SWRCY	1.000		0	0	0	0	NR	0
IN SWTIRE	1.000		0	0	0	0	NR	0
INDIAN ODI	1.000		0	0	0	0	NR	0
ODI	1.000		0	0	0	0	NR	0
DEBRIS REGION 9	1.000		0	0	0	0	NR	0
IHS OPEN DUMPS	1.000		0	0	0	0	NR	0
<i>Local Lists of Hazardous waste / Contaminated Sites</i>								
US HIST CDL	1.000		0	0	0	0	NR	0
IN CDL	1.000		0	0	0	2	NR	2
IN DEL SHWS	1.000		0	0	0	0	NR	0
US CDL	1.000		0	0	0	0	NR	0
IN PFAS	1.000		0	0	0	0	NR	0
<i>Local Land Records</i>								
LIENS 2	1.000		0	0	0	0	NR	0
<i>Records of Emergency Release Reports</i>								
HMIRS	1.000		0	0	0	4	NR	4
IN SPILLS	1.000		0	0	0	15	NR	15
IN SPILLS 90	1.000		0	0	0	0	NR	0
IN SPILLS 80	1.000		0	0	0	0	NR	0

MAP FINDINGS SUMMARY

Database	Search Distance (Miles)	Target Property	< 1/8	1/8 - 1/4	1/4 - 1/2	1/2 - 1	> 1	Total Plotted
Other Ascertainable Records								
RCRA NonGen / NLR	1.000		0	0	1	12	NR	13
FUDS	1.000		0	0	0	0	NR	0
DOD	1.000		0	0	0	0	NR	0
SCRD DRYCLEANERS	1.000		0	0	0	0	NR	0
US FIN ASSUR	1.000		0	0	0	0	NR	0
EPA WATCH LIST	1.000		0	0	0	0	NR	0
2020 COR ACTION	1.000		0	0	0	0	NR	0
TSCA	1.000		0	0	0	2	NR	2
TRIS	1.000		0	0	1	3	NR	4
SSTS	1.000		0	0	0	0	NR	0
ROD	1.000		0	0	0	0	NR	0
RMP	1.000		0	0	0	0	NR	0
RAATS	1.000		0	0	0	0	NR	0
PRP	1.000		0	0	0	0	NR	0
PADS	1.000		0	0	0	0	NR	0
ICIS	1.000		0	0	1	4	NR	5
FTTS	1.000		0	0	0	0	NR	0
MLTS	1.000		0	0	0	0	NR	0
COAL ASH DOE	1.000		0	0	0	0	NR	0
COAL ASH EPA	1.000		0	0	0	0	NR	0
PCB TRANSFORMER	1.000		0	0	0	0	NR	0
RADINFO	1.000		0	0	0	0	NR	0
HIST FTTS	1.000		0	0	0	0	NR	0
DOT OPS	1.000		0	0	0	0	NR	0
CONSENT	1.000		0	0	0	0	NR	0
INDIAN RESERV	1.000		0	0	0	0	NR	0
FUSRAP	1.000		0	0	0	0	NR	0
UMTRA	1.000		0	0	0	0	NR	0
LEAD SMELTERS	1.000		0	0	0	0	NR	0
US AIRS	1.000		0	0	1	6	NR	7
US MINES	1.000		0	0	0	0	NR	0
ABANDONED MINES	1.000		0	0	0	0	NR	0
FINDS	1.000		0	1	19	73	NR	93
ECHO	1.000		0	1	12	49	NR	62
UXO	1.000		0	0	0	0	NR	0
DOCKET HWC	1.000		0	0	0	0	NR	0
FUELS PROGRAM	1.000		0	0	0	0	NR	0
IN AIRS	1.000		0	0	3	20	NR	23
IN ASBESTOS	1.000		0	0	1	4	NR	5
IN BULK	1.000		0	0	0	0	NR	0
IN CFO	1.000		0	0	0	0	NR	0
IN COAL ASH	1.000		0	0	0	0	NR	0
IN DRYCLEANERS	1.000		0	0	0	2	NR	2
IN Financial Assurance	1.000		0	0	0	0	NR	0
IN IND WASTE	1.000		0	0	0	4	NR	4
IN MANIFEST	1.000		0	0	2	28	NR	30
IN NPDES	1.000		2	6	8	20	NR	36
MI NPDES	1.000		0	0	0	1	NR	1
IN OISC	1.000		0	0	1	1	NR	2

MAP FINDINGS SUMMARY

Database	Search Distance (Miles)	Target Property	< 1/8	1/8 - 1/4	1/4 - 1/2	1/2 - 1	> 1	Total Plotted
IN TIER 2	1.000		0	0	1	16	NR	17
IN UIC	1.000		0	0	0	0	NR	0
MINES MRDS	1.000		0	0	0	0	NR	0
<u>EDR HIGH RISK HISTORICAL RECORDS</u>								
<i>EDR Exclusive Records</i>								
EDR MGP	1.000		0	0	0	0	NR	0
EDR Hist Auto	1.000		0	0	0	0	NR	0
EDR Hist Cleaner	1.000		0	0	0	1	NR	1
<u>EDR RECOVERED GOVERNMENT ARCHIVES</u>								
<i>Exclusive Recovered Govt. Archives</i>								
IN RGA HWS	1.000		0	0	0	0	NR	0
IN RGA LF	1.000		0	0	0	0	NR	0
IN RGA LUST	1.000		0	0	0	1	NR	1
- Totals --		0	2	8	54	302	0	366

NOTES:

TP = Target Property

NR = Not Requested at this Search Distance

Sites may be listed in more than one database

Map ID
Direction
Distance
Elevation

MAP FINDINGS

Site

Database(s)

EDR ID Number
EPA ID Number

DUTCH MILLS INCORPORATED (Continued)

1001481768

Returned: Not reported

Name: DUTCH MILLS INC
Address: 1901 E KERCHER RD
City,State,Zip: GOSHEN, IN 46526
Year: Not reported
EPA ID: INR000018986
Tons Generated: Not reported
Tons Shipped OffSite: Not reported
Report Type: Not reported
Page No: Not reported
Waste Desc: Not reported
UOM: Not reported
TSDf EPAID: Not reported
Management code: Not reported
Management Desc: Not reported
Waste Code: Not reported
Rejected: Not reported
Returned: Not reported

Name: DUTCH MILLS INC
Address: 1901 E KERCHER RD
City,State,Zip: GOSHEN, IN 46526
Year: Not reported
EPA ID: INR000018986
Tons Generated: Not reported
Tons Shipped OffSite: Not reported
Report Type: Not reported
Page No: Not reported
Waste Desc: Not reported
UOM: Not reported
TSDf EPAID: Not reported
Management code: Not reported
Management Desc: Not reported
Waste Code: Not reported
Rejected: Not reported
Returned: Not reported

[Click this hyperlink](#) while viewing on your computer to access 3 additional IN MANIFEST: record(s) in the EDR Site Report.

21
ESE
1/4-1/2
0.337 mi.
1779 ft.

**106448 - KEYSTONE RV COMPANY
2478 DAVIS DRIVE
GOSHEN, IN 46526**

**FINDS 1024392426
N/A**

**Relative:
Higher
Actual:
817 ft.**

FINDS:
Registry ID: 110070299288

Click Here:
Environmental Interest/Information System:
OSHA ESTABLISHMENT

[Click this hyperlink](#) while viewing on your computer to access additional FINDS: detail in the EDR Site Report.

Map ID
Direction
Distance
Elevation

MAP FINDINGS

Site

Database(s)

EDR ID Number
EPA ID Number

E26 ENE 1/4-1/2 0.383 mi. 2023 ft.	SYNERGY LEASING LLC NEW TRAILER STORAGE LOT CONSTR 2216 E KERCHER RD GOSHEN, IN 46526 Site 4 of 4 in cluster E	IN NPDES	S123492482 N/A
Relative: Higher	NPDES:		
Actual: 818 ft.	Name:	SYNERGY LEASING LLC NEW TRAILER STORAGE LOT CONSTRUCTION 2018	
	Address:	2216 E KERCHER RD	
	City,State,Zip:	GOSHEN, IN 46526	
	Permit Number:	INRA01489	
	Primary Facility Sic Code:	Not reported	
	Major/Minor:	Minor	
	Primary Facility Sic Desc:	Not reported	
	Facility Type Desc:	Privately Owned Facility	
	Permit Status Desc:	Terminated	
	Issue Date:	06/13/2018	
	Expired Date:	06/12/2023	
	Effective Date:	06/13/2018	
	Terminated Date:	12/21/2020	
	DMR Cognizant Official:	Not reported	
	DMR Cognizant Telephone:	Not reported	
	Waterbody:	Not reported	
	Total Actual Average Flow (MGD):	Not reported	
	Total App. Design Flow (MGD):	Not reported	
	FRS HUC Code:	04050001	
	Latitude In Decimal Degrees:	41.551611	
	Longitude In Decimal Degrees:	-85.800065	

27 NE 1/4-1/2 0.438 mi. 2312 ft.	DUTCHMEN MANUFACTURING INCORPORATED 2021 KERCHER RD GOSHEN, IN 46526	FINDS	1016808516 N/A
Relative: Higher	FINDS:		
Actual: 817 ft.	Registry ID:	110058619197	
	Click Here:		
	Environmental Interest/Information System:	STATE MASTER	
	<u>Click this hyperlink</u> while viewing on your computer to access additional FINDS: detail in the EDR Site Report.		

28 NW 1/4-1/2 0.444 mi. 2344 ft.	DELWIN R TROYER 2523 MESSICK DR S GOSHEN, IN 46526	IN OISC	S112254649 N/A
Relative: Lower	OISC:		
Actual: 812 ft.	Name:	STEVEN JOSEPH EIERMANN	
	Secondary Business Name:	Not reported	
	Address:	2523 MESSICK DR S	
	City,State,Zip:	GOSHEN, IN 46526-5394	
	Status:	Active	
	Categories:	3B-Turf Pest Management	
	Result:	Pass	

Map ID
Direction
Distance
Elevation

MAP FINDINGS

Site

Database(s)

EDR ID Number
EPA ID Number

DELWIN R TROYER (Continued)

S112254649

Credits Acquired: 0
Credits Required: 20
Credits Needed: 20
Credits Needed By: 12/31/2025
Meeting ID: Not reported
Date Attended: Not reported
Meeting CAT: Not reported
Meeting Name: Not reported
Course Credits: Not reported
Earned Credits: Not reported
Program Type: For Hire Applicator
License Expire Date: 12/31/2022
Mailing Address 1: Not reported
Mailing Address 2: Not reported
Mailing City: Not reported
Mailing State: Not reported
Mailing Zip: Not reported
Mailing County: Not reported
Program Email: Not reported

Name: TODD WILLIAM METHOD
Secondary Business Name: Not reported
Address: 2523 MESSICK DR S
City,State,Zip: GOSHEN, IN 46526-5394
Status: Active
Categories: 3A-Ornamental Pest Management
Result: Pass
Credits Acquired: 0
Credits Required: 15
Credits Needed: 15
Credits Needed By: 12/31/2023
Meeting ID: Not reported
Date Attended: Not reported
Meeting CAT: Not reported
Meeting Name: Not reported
Course Credits: Not reported
Earned Credits: Not reported
Program Type: For Hire Applicator
License Expire Date: 12/31/2022
Mailing Address 1: Not reported
Mailing Address 2: Not reported
Mailing City: Not reported
Mailing State: Not reported
Mailing Zip: Not reported
Mailing County: Not reported
Program Email: Not reported

Name: DELWIN R TROYER
Secondary Business Name: Not reported
Address: 2523 MESSICK DR S
City,State,Zip: GOSHEN, IN 46526-5394
Status: Active
Categories: 3B-Turf Pest Management
Result: Pass
Credits Acquired: 0
Credits Required: 20
Credits Needed: 20

Map ID
Direction
Distance
Elevation

MAP FINDINGS

Site

Database(s)

EDR ID Number
EPA ID Number

DELWIN R TROYER (Continued)

S112254649

Credits Needed By: 12/31/2024
Meeting ID: Not reported
Date Attended: Not reported
Meeting CAT: Not reported
Meeting Name: Not reported
Course Credits: Not reported
Earned Credits: Not reported
Program Type: For Hire Applicator
License Expire Date: 12/31/2022
Mailing Address 1: Not reported
Mailing Address 2: Not reported
Mailing City: Not reported
Mailing State: Not reported
Mailing Zip: Not reported
Mailing County: Not reported
Program Email: Not reported

Name: TROY STEVEN EICHELBERGER
Secondary Business Name: Not reported
Address: 2523 MESSICK DR S
City,State,Zip: GOSHEN, IN 46526-5394
Status: Active
Categories: 6-Industrial Weed Management
Result: Pass
Credits Acquired: 0
Credits Required: 15
Credits Needed: 15
Credits Needed By: 12/31/2026
Meeting ID: Not reported
Date Attended: Not reported
Meeting CAT: Not reported
Meeting Name: Not reported
Course Credits: Not reported
Earned Credits: Not reported
Program Type: For Hire Applicator
License Expire Date: 12/31/2022
Mailing Address 1: Not reported
Mailing Address 2: Not reported
Mailing City: Not reported
Mailing State: Not reported
Mailing Zip: Not reported
Mailing County: Not reported
Program Email: Not reported

Name: AARON M ANDERSON
Secondary Business Name: Not reported
Address: 2523 MESSICK DR S
City,State,Zip: GOSHEN, IN 46526-5394
Status: Active
Categories: RT-Registered Technician
Result: Pass
Credits Acquired: 0
Credits Required: 8
Credits Needed: 8
Credits Needed By: 12/31/2024
Meeting ID: Not reported
Date Attended: Not reported

Map ID
Direction
Distance
Elevation

MAP FINDINGS

Site

Database(s)

EDR ID Number
EPA ID Number

DELWIN R TROYER (Continued)

S112254649

Meeting CAT: Not reported
Meeting Name: Not reported
Course Credits: Not reported
Earned Credits: Not reported
Program Type: Registered Technicians
License Expire Date: 12/31/2022
Mailing Address 1: Not reported
Mailing Address 2: Not reported
Mailing City: Not reported
Mailing State: Not reported
Mailing Zip: Not reported
Mailing County: Not reported
Program Email: DELT@GREENFIELDLANDSCAPE.COM

Name: KEVIN D DONAT
Secondary Business Name: Not reported
Address: 2523 MESSICK DR S
City,State,Zip: GOSHEN, IN 46526-5394
Status: Active
Categories: 3B-Turf Pest Management
Result: Pass
Credits Acquired: 0
Credits Required: 20
Credits Needed: 20
Credits Needed By: 12/31/2025
Meeting ID: Not reported
Date Attended: Not reported
Meeting CAT: Not reported
Meeting Name: Not reported
Course Credits: Not reported
Earned Credits: Not reported
Program Type: For Hire Applicator
License Expire Date: 12/31/2022
Mailing Address 1: Not reported
Mailing Address 2: Not reported
Mailing City: Not reported
Mailing State: Not reported
Mailing Zip: Not reported
Mailing County: Not reported
Program Email: Not reported

Name: TODD WILLIAM METHOD
Secondary Business Name: Not reported
Address: 2523 MESSICK DR S
City,State,Zip: GOSHEN, IN 46526-5394
Status: Active
Categories: 3B-Turf Pest Management
Result: Pass
Credits Acquired: 0
Credits Required: 20
Credits Needed: 20
Credits Needed By: 12/31/2023
Meeting ID: Not reported
Date Attended: Not reported
Meeting CAT: Not reported
Meeting Name: Not reported
Course Credits: Not reported

Map ID
Direction
Distance
Elevation

MAP FINDINGS

Site

Database(s)

EDR ID Number
EPA ID Number

DELWIN R TROYER (Continued)

S112254649

Earned Credits: Not reported
Program Type: For Hire Applicator
License Expire Date: 12/31/2022
Mailing Address 1: Not reported
Mailing Address 2: Not reported
Mailing City: Not reported
Mailing State: Not reported
Mailing Zip: Not reported
Mailing County: Not reported
Program Email: Not reported

Name: RYAN S CORNETT
Secondary Business Name: Not reported
Address: 2523 MESSICK DR S
City,State,Zip: GOSHEN, IN 46526-5394
Status: Active
Categories: RT-Registered Technician
Result: Pass
Credits Acquired: 0
Credits Required: 8
Credits Needed: 8
Credits Needed By: 12/31/2023
Meeting ID: Not reported
Date Attended: Not reported
Meeting CAT: Not reported
Meeting Name: Not reported
Course Credits: Not reported
Earned Credits: Not reported
Program Type: Registered Technicians
License Expire Date: 12/31/2022
Mailing Address 1: Not reported
Mailing Address 2: Not reported
Mailing City: Not reported
Mailing State: Not reported
Mailing Zip: Not reported
Mailing County: Not reported
Program Email: Not reported

Name: TERRY L KEHR
Secondary Business Name: Not reported
Address: 2523 MESSICK DR S
City,State,Zip: GOSHEN, IN 46526-5394
Status: Active
Categories: 3B-Turf Pest Management
Result: Pass
Credits Acquired: 0
Credits Required: 20
Credits Needed: 20
Credits Needed By: 12/31/2025
Meeting ID: Not reported
Date Attended: Not reported
Meeting CAT: Not reported
Meeting Name: Not reported
Course Credits: Not reported
Earned Credits: Not reported
Program Type: For Hire Applicator
License Expire Date: 12/31/2022

Map ID
Direction
Distance
Elevation

MAP FINDINGS

Site

Database(s)

EDR ID Number
EPA ID Number

DELWIN R TROYER (Continued)

S112254649

Mailing Address 1: Not reported
Mailing Address 2: Not reported
Mailing City: Not reported
Mailing State: Not reported
Mailing Zip: Not reported
Mailing County: Not reported
Program Email: Not reported

Name: DANIEL DEWAYNE HOCHSTETLER
Secondary Business Name: Not reported
Address: 2523 MESSICK DR S
City,State,Zip: GOSHEN, IN 46526-5394
Status: Active
Categories: RT-Registered Technician
Result: Pass
Credits Acquired: 0
Credits Required: 8
Credits Needed: 8
Credits Needed By: 12/31/2022
Meeting ID: Not reported
Date Attended: Not reported
Meeting CAT: Not reported
Meeting Name: Not reported
Course Credits: Not reported
Earned Credits: Not reported
Program Type: Registered Technicians
License Expire Date: 12/31/2022
Mailing Address 1: Not reported
Mailing Address 2: Not reported
Mailing City: Not reported
Mailing State: Not reported
Mailing Zip: Not reported
Mailing County: Not reported
Program Email: DELT@GREENFIELDLANDSCAPE.COM

Name: TROY STEVEN EICHELBERGER
Secondary Business Name: Not reported
Address: 2523 MESSICK DR S
City,State,Zip: GOSHEN, IN 46526-5394
Status: Active
Categories: 3A-Ornamental Pest Management
Result: Pass
Credits Acquired: 0
Credits Required: 15
Credits Needed: 15
Credits Needed By: 12/31/2023
Meeting ID: Not reported
Date Attended: Not reported
Meeting CAT: Not reported
Meeting Name: Not reported
Course Credits: Not reported
Earned Credits: Not reported
Program Type: For Hire Applicator
License Expire Date: 12/31/2022
Mailing Address 1: Not reported
Mailing Address 2: Not reported
Mailing City: Not reported

Map ID
Direction
Distance
Elevation

MAP FINDINGS

Site

Database(s)

EDR ID Number
EPA ID Number

DELWIN R TROYER (Continued)

S112254649

Mailing State: Not reported
Mailing Zip: Not reported
Mailing County: Not reported
Program Email: Not reported

Name: MICHAEL ROBERT KIRKDORFFER
Secondary Business Name: Not reported
Address: 2523 MESSICK DR S
City,State,Zip: GOSHEN, IN 46526-5394
Status: Active
Categories: 3B-Turf Pest Management
Result: Pass
Credits Acquired: 0
Credits Required: 20
Credits Needed: 20
Credits Needed By: 12/31/2025
Meeting ID: Not reported
Date Attended: Not reported
Meeting CAT: Not reported
Meeting Name: Not reported
Course Credits: Not reported
Earned Credits: Not reported
Program Type: For Hire Applicator
License Expire Date: 12/31/2022
Mailing Address 1: Not reported
Mailing Address 2: Not reported
Mailing City: Not reported
Mailing State: Not reported
Mailing Zip: Not reported
Mailing County: Not reported
Program Email: Not reported

Name: LARRY C KOSKIE
Secondary Business Name: Not reported
Address: 2523 MESSICK DR S
City,State,Zip: GOSHEN, IN 46526-5394
Status: Active
Categories: RT-Registered Technician
Result: Pass
Credits Acquired: 0
Credits Required: 8
Credits Needed: 8
Credits Needed By: 12/31/2023
Meeting ID: Not reported
Date Attended: Not reported
Meeting CAT: Not reported
Meeting Name: Not reported
Course Credits: Not reported
Earned Credits: Not reported
Program Type: Registered Technicians
License Expire Date: 12/31/2019
Mailing Address 1: Not reported
Mailing Address 2: Not reported
Mailing City: Not reported
Mailing State: Not reported
Mailing Zip: Not reported
Mailing County: Not reported

Map ID
Direction
Distance
Elevation

MAP FINDINGS

Site

Database(s)

EDR ID Number
EPA ID Number

DELWIN R TROYER (Continued)

S112254649

Program Email: DELT@GREENFIELDLANDSCAPE.COM

Name: TENA L BOWSER
Secondary Business Name: Not reported
Address: 2523 MESSICK DR S
City,State,Zip: GOSHEN, IN 46526-5394
Status: Active
Categories: RT-Registered Technician
Result: Pass
Credits Acquired: 0
Credits Required: 8
Credits Needed: 8
Credits Needed By: 12/31/2025
Meeting ID: Not reported
Date Attended: Not reported
Meeting CAT: Not reported
Meeting Name: Not reported
Course Credits: Not reported
Earned Credits: Not reported
Program Type: Registered Technicians
License Expire Date: 12/31/2022
Mailing Address 1: Not reported
Mailing Address 2: Not reported
Mailing City: Not reported
Mailing State: Not reported
Mailing Zip: Not reported
Mailing County: Not reported
Program Email: Not reported

Name: TROY STEVEN EICHELBERGER
Secondary Business Name: Not reported
Address: 2523 MESSICK DR S
City,State,Zip: GOSHEN, IN 46526-5394
Status: Active
Categories: 3B-Turf Pest Management
Result: Pass
Credits Acquired: 0
Credits Required: 20
Credits Needed: 20
Credits Needed By: 12/31/2025
Meeting ID: Not reported
Date Attended: Not reported
Meeting CAT: Not reported
Meeting Name: Not reported
Course Credits: Not reported
Earned Credits: Not reported
Program Type: For Hire Applicator
License Expire Date: 12/31/2022
Mailing Address 1: Not reported
Mailing Address 2: Not reported
Mailing City: Not reported
Mailing State: Not reported
Mailing Zip: Not reported
Mailing County: Not reported
Program Email: Not reported

MAP FINDINGS

Map ID Direction Distance Elevation	Site	Database(s)	EDR ID Number EPA ID Number
29 NNE 1/4-1/2 0.448 mi. 2366 ft.	ROLLPAK CORP. 2418 DIERDORFF ROAD GOSHEN, IN 46526	FINDS	1010210880 N/A
Relative: Lower	FINDS: Registry ID: 110029239786		
Actual: 812 ft.	Click Here: Environmental Interest/Information System: IN-FRS (Indiana - Facility Registry System). The Indiana Department of Environmental Management (I-DEM) has implemented the Indiana-Facility Registry System (I-FRS). The I-FRS provides the interface and processes to link facility data monitored by multiple State and EPA program systems. In addition, I-FRS enables IDEM to reconcile environmental data and exchange it with EPA FRS using the electronic data exchange over the Network Node. STATE MASTER Click this hyperlink while viewing on your computer to access additional FINDS: detail in the EDR Site Report.		
F30 North 1/4-1/2 0.448 mi. 2368 ft.	SEATING TECHNOLOGY INCORPORATED 1846 EISENHOWER DR S GOSHEN, IN 46526	FINDS	1016823202 N/A
Relative: Lower	FINDS: Registry ID: 110058838682		
Actual: 813 ft.	Click Here: Environmental Interest/Information System: STATE MASTER Click this hyperlink while viewing on your computer to access additional FINDS: detail in the EDR Site Report.		
F31 North 1/4-1/2 0.448 mi. 2368 ft.	SEATING TECHNOLOGY INC. 1846 EISENHOWER DR. S. GOSHEN, IN	IN TIER 2	S109238885 N/A
Relative: Lower	TIER 2: Name: SEATING TECHNOLOGY INC. Address: 1846 EISENHOWER DR. S. City,State,Zip: GOSHEN, IN Facility Id: 26505 SIC Code: 2512 Chemical Name: Other Chemical 13 Chemical Info: CAS Num:999013 Chemical Id:6228 Submission Code:312 More Chemical Info: Max Daily Amt: 02 Quantity: 0 Container Type: Location Description: Not reported Storage Info: Storage Loc: Storage Loc2: Storage Loc3: Storage Loc4 Max Daily Amt: 02		

Map ID
Direction
Distance
Elevation

MAP FINDINGS

Site

Database(s)

EDR ID Number
EPA ID Number

SEATING TECHNOLOGY INC. (Continued)

S109238885

Facility Id: 26505
SIC Code: 2512
Chemical Name: Other Chemical 15
Chemical Info: CAS Num:999015 Chemical Id:6230 Submission Code:312
More Chemical Info: Max Daily Amt: 04 Quantity: 0 Container Type:
Location Description: Not reported
Storage Info: Storage Loc: Storage Loc2: Storage Loc3: Storage Loc4 Max Daily Amt: 04

Facility Id: 26505
SIC Code: 2512
Chemical Name: Other Chemical 17
Chemical Info: CAS Num:999017 Chemical Id:6235 Submission Code:312
More Chemical Info: Max Daily Amt: 03 Quantity: 0 Container Type:
Location Description: Not reported
Storage Info: Storage Loc: Storage Loc2: Storage Loc3: Storage Loc4 Max Daily Amt: 03

Facility Id: 26505
SIC Code: 2512
Chemical Name: Other Chemical 14
Chemical Info: CAS Num:999014 Chemical Id:6229 Submission Code:312
More Chemical Info: Max Daily Amt: 02 Quantity: 0 Container Type:
Location Description: Not reported
Storage Info: Storage Loc: Storage Loc2: Storage Loc3: Storage Loc4 Max Daily Amt: 02

Facility Id: 26505

F32
North
1/4-1/2
0.448 mi.
2368 ft.

GENESIS PRODUCTS, INC, PLANTS 5, 8 AND 9
1846 EISENHOWER DR S
GOSHEN, IN 46526

IN AIRS **S109949127**
N/A

Site 3 of 6 in cluster F

Relative:
Lower

AIRS:

Actual:
813 ft.

Name: GENESIS PRODUCTS, INC, PLANTS 5, 8 AND 9
City,State,Zip: GOSHEN, IN 46526
Status: Operating
Source ID: 039-00765
Responsible Official Name: Not reported
Responsible Official Phone: Not reported
SIC Code: 2499
Permit ID: 42977
Permit Level: MSOP
Subtype Qualifier: Not reported
Issue Date: 08/14/2020
End Date: 08/14/2025
Source Contact: Not reported
Application Received Start Date: Not reported
Application Received End Date: Not reported
Public Notice Begins Start Date: Not reported
Public Notice Begins End Date: Not reported
Proposed Internet Upload Start Date: Not reported
Proposed Internet Upload End Date: Not reported

Map ID
Direction
Distance
Elevation

MAP FINDINGS

Site

Database(s)

EDR ID Number
EPA ID Number

GENESIS PRODUCTS, INC, PLANTS 5, 8 AND 9 (Continued)

S109949127

Name: GENESIS PRODUCTS INC
City,State,Zip: GOSHEN, IN 46526
Status: Issued
Source ID: 039-00765
Responsible Official Name: Hannah Desrosiers
Responsible Official Phone: 317-233-9327
SIC Code: 2431
Permit ID: 039-35989-00765
Permit Level: MSOP
Subtype Qualifier: Minor Permit Revision
Issue Date: 07/30/2015
End Date: Not reported
Source Contact: Bob Gage
Application Received Start Date: 06/25/2015
Application Received End Date: Not reported
Public Notice Begins Start Date: Not reported
Public Notice Begins End Date: Not reported
Proposed Internet Upload Start Date: Not reported
Proposed Internet Upload End Date: Not reported

Name: GENESIS PRODUCTS INC
City,State,Zip: GOSHEN, IN 46526
Status: Issued
Source ID: 039-00765
Responsible Official Name: Hannah Desrosiers
Responsible Official Phone: 317-233-9327
SIC Code: 2431
Permit ID: 039-35000-00765
Permit Level: MSOP
Subtype Qualifier: New Construction MSOP (Minor PSD/EO) (120)
Issue Date: 04/07/2015
End Date: Not reported
Source Contact: Bob Gage
Application Received Start Date: 10/03/2014
Application Received End Date: Not reported
Public Notice Begins Start Date: 03/02/2015
Public Notice Begins End Date: 04/01/2015
Proposed Internet Upload Start Date: Not reported
Proposed Internet Upload End Date: Not reported

Name: SEATING TECHNOLOGY INC., A DIV OF LIPPERT COMPONENTS MFG INC
City,State,Zip: GOSHEN, IN 46526-6154
Status: Issued
Source ID: 039-00677
Responsible Official Name: Marcia Earl
Responsible Official Phone: 317-233-0863
SIC Code: 2512
Permit ID: 039-31813-00677
Permit Level: SSOA
Subtype Qualifier: Revocation
Issue Date: 06/07/2012
End Date: Not reported
Source Contact: Erick Click
Application Received Start Date: 05/02/2012
Application Received End Date: Not reported
Public Notice Begins Start Date: Not reported
Public Notice Begins End Date: Not reported

Map ID
 Direction
 Distance
 Elevation

MAP FINDINGS

Site

Database(s)

EDR ID Number
 EPA ID Number

GENESIS PRODUCTS, INC, PLANTS 5, 8 AND 9 (Continued)

S109949127

Proposed Internet Upload Start Date: Not reported
 Proposed Internet Upload End Date: Not reported

Name: SEATING TECHNOLOGY INC., A DIV OF LIPPERT COMPONENTS MFG INC
 City,State,Zip: GOSHEN, IN 46526-6154
 Status: Issued
 Source ID: 039-00677
 Responsible Official Name: Pam Way
 Responsible Official Phone: 317-233-6878
 SIC Code: 2512
 Permit ID: 039-27034-00677
 Permit Level: SSOA
 Subtype Qualifier: Not reported
 Issue Date: 10/09/2008
 End Date: Not reported
 Source Contact: Erick Click
 Application Received Start Date: 09/26/2008
 Application Received End Date: Not reported
 Public Notice Begins Start Date: Not reported
 Public Notice Begins End Date: Not reported
 Proposed Internet Upload Start Date: Not reported
 Proposed Internet Upload End Date: Not reported

Name: SEATING TECHNOLOGY INC., A DIV OF LIPPERT COMPONENTS MFG INC
 City,State,Zip: GOSHEN, IN 46526-6154
 Status: Issued
 Source ID: 039-00677
 Responsible Official Name: Anne-Marie C. Hart
 Responsible Official Phone: 317-234-5174
 SIC Code: 2512
 Permit ID: 039-26672-00677
 Permit Level: SSOA
 Subtype Qualifier: Not reported
 Issue Date: 06/27/2008
 End Date: Not reported
 Source Contact: Erick Click
 Application Received Start Date: 06/18/2008
 Application Received End Date: Not reported
 Public Notice Begins Start Date: Not reported
 Public Notice Begins End Date: Not reported
 Proposed Internet Upload Start Date: Not reported
 Proposed Internet Upload End Date: Not reported

G33
SSE
 1/4-1/2
 0.463 mi.
 2447 ft.

EDWMAR FARMS
65706 CR 27
GOSHEN, IN 46526
 Site 1 of 3 in cluster G

IN BROWNFIELDS **S112234582**
N/A

Relative:
Higher
Actual:
817 ft.

IN BROWNFIELD:
 Name: EDWMAR FARMS
 Address: 65706 CR 27
 City,State,Zip: GOSHEN, IN 46526
 Facility ID: 4121004
 Project Manager: Tracy Concannon
 AI Id: 33760
 Financial Assistance: Not reported
 Other Assistance: Petroleum Eligibility Letter 10/4/2012

MAP FINDINGS

Map ID Direction Distance Elevation		Database(s)	EDR ID Number EPA ID Number
--	--	-------------	--------------------------------

H36 North 1/4-1/2 0.464 mi. 2449 ft.	107235 - TRIANGLE RUBBER AND PLASTICS 1801 EISENHOWER DR GOSHEN, IN 46526 Site 1 of 3 in cluster H	FINDS	1024427491 N/A
---	---	--------------	---------------------------------

Relative: FINDS:
Lower Registry ID: 110070348025

Actual: Click Here:
813 ft. Environmental Interest/Information System:
OSHA ESTABLISHMENT

[Click this hyperlink](#) while viewing on your computer to access additional FINDS: detail in the EDR Site Report.

F37 North 1/4-1/2 0.466 mi. 2458 ft.	GENESIS PRODUCTS, INC. - NEW FACILITY 1853 EISENHOWER DR S GOSHEN, IN 46526 Site 4 of 6 in cluster F	IN NPDES	S121412462 N/A
---	---	-----------------	---------------------------------

Relative: NPDES:
Lower Name: GENESIS PRODUCTS, INC. - NEW FACILITY

Actual: Address: 1853 EISENHOWER DR S
813 ft. City,State,Zip: GOSHEN, IN 46526
Permit Number: INR10N416
Primary Facility Sic Code: Not reported
Major/Minor: Minor
Primary Facility Sic Desc: Not reported
Facility Type Desc: Privately Owned Facility
Permit Status Desc: Effective
Issue Date: 03/07/2017
Expired Date: 03/06/2022
Effective Date: 03/07/2017
Terminated Date: Not reported
DMR Cognizant Official: Not reported
DMR Cognizant Telephone: Not reported
Waterbody: Not reported
Total Actual Average Flow (MGD): Not reported
Total App. Design Flow (MGD): Not reported
FRS HUC Code: 04050001
Latitude In Decimal Degrees: 41.55472
Longitude In Decimal Degrees: -85.80722

F38 North 1/4-1/2 0.466 mi. 2458 ft.	GENESIS PRODUCTS PLANT 8 1853 EISENHOWER DR S GOSHEN, IN 46526 Site 5 of 6 in cluster F	RCRA-VSQQ	1024879967 INR000145565
---	--	------------------	--

Relative: RCRA-VSQQ:
Lower Date Form Received by Agency: 20190424

Actual: Handler Name: GENESIS PRODUCTS PLANT 8
813 ft. Handler Address: 1853 EISENHOWER DR S
Handler City,State,Zip: GOSHEN, IN 46526
EPA ID: INR000145565
Contact Name: DOUG MEYERS
Contact Address: Not reported

Map ID
 Direction
 Distance
 Elevation

MAP FINDINGS

Site

Database(s)

EDR ID Number
 EPA ID Number

GENESIS PRODUCTS PLANT 8 (Continued)

1024879967

Contact City,State,Zip:	Not reported
Contact Telephone:	574-266-8292
Contact Fax:	Not reported
Contact Email:	CHANNINGPHILLIPS@DBESI.COM
Contact Title:	Not reported
EPA Region:	05
Land Type:	Private
Federal Waste Generator Description:	Conditionally Exempt Small Quantity Generator
Non-Notifier:	Not reported
Biennial Report Cycle:	Not reported
Accessibility:	Not reported
Active Site Indicator:	Handler Activities
State District Owner:	Not reported
State District:	Not reported
Mailing Address:	1853 EISENHOWER S
Mailing City,State,Zip:	GOSHEN, IN 46526
Owner Name:	GREEN APPLE LLC
Owner Type:	Private
Operator Name:	GENESIS PRODUCTS
Operator Type:	Private
Short-Term Generator Activity:	No
Importer Activity:	No
Mixed Waste Generator:	No
Transporter Activity:	No
Transfer Facility Activity:	No
Recycler Activity with Storage:	No
Small Quantity On-Site Burner Exemption:	No
Smelting Melting and Refining Furnace Exemption:	No
Underground Injection Control:	No
Off-Site Waste Receipt:	No
Universal Waste Indicator:	No
Universal Waste Destination Facility:	No
Federal Universal Waste:	No
Active Site Fed-Reg Treatment Storage and Disposal Facility:	Not reported
Active Site Converter Treatment storage and Disposal Facility:	Not reported
Active Site State-Reg Treatment Storage and Disposal Facility:	Not reported
Active Site State-Reg Handler:	---
Federal Facility Indicator:	Not reported
Hazardous Secondary Material Indicator:	NN
Sub-Part K Indicator:	Not reported
Commercial TSD Indicator:	No
Treatment Storage and Disposal Type:	Not reported
2018 GPRA Permit Baseline:	Not on the Baseline
2018 GPRA Renewals Baseline:	Not on the Baseline
Permit Renewals Workload Universe:	Not reported
Permit Workload Universe:	Not reported
Permit Progress Universe:	Not reported
Post-Closure Workload Universe:	Not reported
Closure Workload Universe:	Not reported
202 GPRA Corrective Action Baseline:	No
Corrective Action Workload Universe:	No
Subject to Corrective Action Universe:	No
Non-TSDFs Where RCRA CA has Been Imposed Universe:	No
TSDFs Potentially Subject to CA Under 3004 (u)/(v) Universe:	No
TSDFs Only Subject to CA under Discretionary Auth Universe:	No
Corrective Action Priority Ranking:	No NCAPS ranking
Environmental Control Indicator:	No

Map ID
Direction
Distance
Elevation

MAP FINDINGS

Site

Database(s)

EDR ID Number
EPA ID Number

GENESIS PRODUCTS PLANT 8 (Continued)

1024879967

Institutional Control Indicator:	No
Human Exposure Controls Indicator:	N/A
Groundwater Controls Indicator:	N/A
Operating TSDU Universe:	Not reported
Full Enforcement Universe:	Not reported
Significant Non-Complier Universe:	No
Unaddressed Significant Non-Complier Universe:	No
Addressed Significant Non-Complier Universe:	No
Significant Non-Complier With a Compliance Schedule Universe:	No
Financial Assurance Required:	Not reported
Handler Date of Last Change:	20190508
Recognized Trader-Importer:	No
Recognized Trader-Exporter:	No
Importer of Spent Lead Acid Batteries:	No
Exporter of Spent Lead Acid Batteries:	No
Recycler Activity Without Storage:	No
Manifest Broker:	No
Sub-Part P Indicator:	No

Hazardous Waste Summary:

Waste Code:	D001
Waste Description:	IGNITABLE WASTE

Handler - Owner Operator:

Owner/Operator Indicator:	Operator
Owner/Operator Name:	GENESIS PRODUCTS
Legal Status:	Private
Date Became Current:	20180521
Date Ended Current:	Not reported
Owner/Operator Address:	2608 ALMAC CT
Owner/Operator City,State,Zip:	ELKHART, IN 46514
Owner/Operator Telephone:	574-266-8282
Owner/Operator Telephone Ext:	Not reported
Owner/Operator Fax:	Not reported
Owner/Operator Email:	Not reported

Owner/Operator Indicator:	Operator
Owner/Operator Name:	GENESIS PRODUCTS
Legal Status:	Private
Date Became Current:	20180521
Date Ended Current:	Not reported
Owner/Operator Address:	2608 ALMAC CT
Owner/Operator City,State,Zip:	ELKHART, IN 46514
Owner/Operator Telephone:	574-266-8282
Owner/Operator Telephone Ext:	Not reported
Owner/Operator Fax:	Not reported
Owner/Operator Email:	Not reported

Owner/Operator Indicator:	Owner
Owner/Operator Name:	GREEN APPLE LLC
Legal Status:	Private
Date Became Current:	20180521
Date Ended Current:	Not reported
Owner/Operator Address:	2608 ALMAC CT
Owner/Operator City,State,Zip:	ELKHART, IN 46514

Map ID
Direction
Distance
Elevation

MAP FINDINGS

Site

Database(s)

EDR ID Number
EPA ID Number

GENESIS PRODUCTS PLANT 8 (Continued)

1024879967

Owner/Operator Telephone: 574-266-8292
Owner/Operator Telephone Ext: Not reported
Owner/Operator Fax: Not reported
Owner/Operator Email: Not reported

Owner/Operator Indicator: Owner
Owner/Operator Name: GREEN APPLE LLC
Legal Status: Private
Date Became Current: 20180521
Date Ended Current: Not reported
Owner/Operator Address: 2608 ALMAC CT
Owner/Operator City,State,Zip: ELKHART, IN 46514
Owner/Operator Telephone: 574-266-8292
Owner/Operator Telephone Ext: Not reported
Owner/Operator Fax: Not reported
Owner/Operator Email: Not reported

Historic Generators:

Receive Date: 20180517
Handler Name: GENESIS PRODUCTS PLANT 8
Federal Waste Generator Description: Small Quantity Generator
State District Owner: Not reported
Large Quantity Handler of Universal Waste: No
Recognized Trader Importer: No
Recognized Trader Exporter: No
Spent Lead Acid Battery Importer: No
Spent Lead Acid Battery Exporter: No
Current Record: No
Non Storage Recycler Activity: Not reported
Electronic Manifest Broker: Not reported

Receive Date: 20190424
Handler Name: GENESIS PRODUCTS PLANT 8
Federal Waste Generator Description: Conditionally Exempt Small Quantity Generator
State District Owner: Not reported
Large Quantity Handler of Universal Waste: No
Recognized Trader Importer: No
Recognized Trader Exporter: No
Spent Lead Acid Battery Importer: No
Spent Lead Acid Battery Exporter: No
Current Record: Yes
Non Storage Recycler Activity: Not reported
Electronic Manifest Broker: Not reported

List of NAICS Codes and Descriptions:

NAICS Code: 321212
NAICS Description: SOFTWOOD VENEER AND PLYWOOD MANUFACTURING

Facility Has Received Notices of Violation:

Found Violation: Yes
Agency Which Determined Violation: State
Violation Short Description: Generators - Pre-transport
Date Violation was Determined: 20181115
Actual Return to Compliance Date: 20190130
Return to Compliance Qualifier: Observed
Violation Responsible Agency: State

Map ID
Direction
Distance
Elevation

MAP FINDINGS

Site

Database(s)

EDR ID Number
EPA ID Number

GENESIS PRODUCTS PLANT 8 (Continued)

1024879967

Scheduled Compliance Date: Not reported
Enforcement Identifier: 001
Date of Enforcement Action: 20181127
Enforcement Responsible Agency: State
Enforcement Docket Number: Not reported
Enforcement Attorney: Not reported
Corrective Action Component: No
Appeal Initiated Date: Not reported
Appeal Resolution Date: Not reported
Disposition Status Date: 20190130
Disposition Status: AS
Disposition Status Description: ACTION SATISFIED (CASE CLOSED)
Consent/Final Order Sequence Number: Not reported
Consent/Final Order Respondent Name: Not reported
Consent/Final Order Lead Agency: Not reported
Enforcement Type: WRITTEN INFORMAL
Enforcement Responsible Person: JWILK
Enforcement Responsible Sub-Organization: Not reported
SEP Sequence Number: Not reported
SEP Expenditure Amount: Not reported
SEP Scheduled Completion Date: Not reported
SEP Actual Date: Not reported
SEP Defaulted Date: Not reported
SEP Type: Not reported
SEP Type Description: Not reported
Proposed Amount: Not reported
Final Monetary Amount: Not reported
Paid Amount: Not reported
Final Count: Not reported
Final Amount: Not reported

Found Violation: Yes
Agency Which Determined Violation: State
Violation Short Description: Generators - Pre-transport
Date Violation was Determined: 20181115
Actual Return to Compliance Date: 20190130
Return to Compliance Qualifier: Observed
Violation Responsible Agency: State
Scheduled Compliance Date: Not reported
Enforcement Identifier: 001
Date of Enforcement Action: 20181127
Enforcement Responsible Agency: State
Enforcement Docket Number: Not reported
Enforcement Attorney: Not reported
Corrective Action Component: No
Appeal Initiated Date: Not reported
Appeal Resolution Date: Not reported
Disposition Status Date: 20190130
Disposition Status: AS
Disposition Status Description: ACTION SATISFIED (CASE CLOSED)
Consent/Final Order Sequence Number: Not reported
Consent/Final Order Respondent Name: Not reported
Consent/Final Order Lead Agency: Not reported
Enforcement Type: WRITTEN INFORMAL
Enforcement Responsible Person: JWILK
Enforcement Responsible Sub-Organization: Not reported
SEP Sequence Number: Not reported

Map ID
Direction
Distance
Elevation

MAP FINDINGS

Site

Database(s)

EDR ID Number
EPA ID Number

GENESIS PRODUCTS PLANT 8 (Continued)

1024879967

SEP Expenditure Amount:	Not reported
SEP Scheduled Completion Date:	Not reported
SEP Actual Date:	Not reported
SEP Defaulted Date:	Not reported
SEP Type:	Not reported
SEP Type Description:	Not reported
Proposed Amount:	Not reported
Final Monetary Amount:	Not reported
Paid Amount:	Not reported
Final Count:	Not reported
Final Amount:	Not reported
Found Violation:	Yes
Agency Which Determined Violation:	State
Violation Short Description:	Generators - Manifest
Date Violation was Determined:	20181115
Actual Return to Compliance Date:	20190130
Return to Compliance Qualifier:	Observed
Violation Responsible Agency:	State
Scheduled Compliance Date:	Not reported
Enforcement Identifier:	001
Date of Enforcement Action:	20181127
Enforcement Responsible Agency:	State
Enforcement Docket Number:	Not reported
Enforcement Attorney:	Not reported
Corrective Action Component:	No
Appeal Initiated Date:	Not reported
Appeal Resolution Date:	Not reported
Disposition Status Date:	20190130
Disposition Status:	AS
Disposition Status Description:	ACTION SATISFIED (CASE CLOSED)
Consent/Final Order Sequence Number:	Not reported
Consent/Final Order Respondent Name:	Not reported
Consent/Final Order Lead Agency:	Not reported
Enforcement Type:	WRITTEN INFORMAL
Enforcement Responsible Person:	JWILK
Enforcement Responsible Sub-Organization:	Not reported
SEP Sequence Number:	Not reported
SEP Expenditure Amount:	Not reported
SEP Scheduled Completion Date:	Not reported
SEP Actual Date:	Not reported
SEP Defaulted Date:	Not reported
SEP Type:	Not reported
SEP Type Description:	Not reported
Proposed Amount:	Not reported
Final Monetary Amount:	Not reported
Paid Amount:	Not reported
Final Count:	Not reported
Final Amount:	Not reported
Evaluation Action Summary:	
Evaluation Date:	20181115
Evaluation Responsible Agency:	State
Found Violation:	Yes
Evaluation Type Description:	COMPLIANCE EVALUATION INSPECTION ON-SITE
Evaluation Responsible Person Identifier:	JWILK
Evaluation Responsible Sub-Organization:	Not reported

Map ID
 Direction
 Distance
 Elevation

MAP FINDINGS

Site

Database(s)

EDR ID Number
 EPA ID Number

GENESIS PRODUCTS PLANT 8 (Continued)

1024879967

Actual Return to Compliance Date: 20190130
 Scheduled Compliance Date: Not reported
 Date of Request: Not reported
 Date Response Received: Not reported
 Request Agency: Not reported
 Former Citation: Not reported

Evaluation Date: 20181115
 Evaluation Responsible Agency: State
 Found Violation: Yes
 Evaluation Type Description: COMPLIANCE EVALUATION INSPECTION ON-SITE
 Evaluation Responsible Person Identifier: JWILK
 Evaluation Responsible Sub-Organization: Not reported
 Actual Return to Compliance Date: 20190130
 Scheduled Compliance Date: Not reported
 Date of Request: Not reported
 Date Response Received: Not reported
 Request Agency: Not reported
 Former Citation: Not reported

Evaluation Date: 20181115
 Evaluation Responsible Agency: State
 Found Violation: Yes
 Evaluation Type Description: COMPLIANCE EVALUATION INSPECTION ON-SITE
 Evaluation Responsible Person Identifier: JWILK
 Evaluation Responsible Sub-Organization: Not reported
 Actual Return to Compliance Date: 20190130
 Scheduled Compliance Date: Not reported
 Date of Request: Not reported
 Date Response Received: Not reported
 Request Agency: Not reported
 Former Citation: Not reported

F39
North
1/4-1/2
0.466 mi.
2458 ft.

GENESIS PRODUCTS PLANT 8
1853 EISENHOWER DR S
GOSHEN, IN 46526
Site 6 of 6 in cluster F

FINDS 1024015856
ECHO N/A

Relative:
Lower
Actual:
813 ft.

FINDS:
 Registry ID: 110070244969

Click Here:

Environmental Interest/Information System:

RCRAInfo is a national information system that supports the Resource Conservation and Recovery Act (RCRA) program through the tracking of events and activities related to facilities that generate, transport, and treat, store, or dispose of hazardous waste. RCRAInfo allows RCRA program staff to track the notification, permit, compliance, and corrective action activities required under RCRA.

Registry ID: 110070111031

Click Here:

Environmental Interest/Information System:

US National Pollutant Discharge Elimination System (NPDES) module of the Compliance Information System (ICIS) tracks surface water permits

Map ID
 Direction
 Distance
 Elevation

MAP FINDINGS

Site

Database(s)

EDR ID Number
 EPA ID Number

GENESIS PRODUCTS PLANT 8 (Continued)

1024015856

issued under the Clean Water Act. Under NPDES, all facilities that discharge pollutants from any point source into waters of the United States are required to obtain a permit. The permit will likely contain limits on what can be discharged, impose monitoring and reporting requirements, and include other provisions to ensure that the discharge does not adversely affect water quality.

[Click this hyperlink](#) while viewing on your computer to access additional FINDS: detail in the EDR Site Report.

ECHO:

Envid: 1024015856
 Registry ID: 110070111031
 DFR URL: <http://echo.epa.gov/detailed-facility-report?fid=110070111031>
 Name: GENESIS PRODUCTS, INC. - NEW FACILITY
 Address: 1853 EISENHOWER DR S
 City,State,Zip: GOSHEN, IN 46526

Envid: 1024015856
 Registry ID: 110070244969
 DFR URL: <http://echo.epa.gov/detailed-facility-report?fid=110070244969>
 Name: GENESIS PRODUCTS PLANT 8
 Address: 1853 EISENHOWER DR S
 City,State,Zip: GOSHEN, IN 46526

H40
North
1/4-1/2
0.469 mi.
2477 ft.

GENESIS PRODUCTS INCORPORATED PLANT 9
1811 EISENHOWER DR S
GOSHEN, IN 46526
Site 2 of 3 in cluster H

IN NPDES **S123081966**
N/A

Relative:
Lower
Actual:
813 ft.

NPDES:
 Name: GENESIS PRODUCTS INCORPORATED PLANT 9
 Address: 1811 EISENHOWER DR S
 City,State,Zip: GOSHEN, IN 46526
 Permit Number: INRA02096
 Primary Facility Sic Code: Not reported
 Major/Minor: Minor
 Primary Facility Sic Desc: Not reported
 Facility Type Desc: Privately Owned Facility
 Permit Status Desc: Effective
 Issue Date: 08/20/2018
 Expired Date: 08/19/2023
 Effective Date: 08/20/2018
 Terminated Date: Not reported
 DMR Cognizant Official: Not reported
 DMR Cognizant Telephone: Not reported
 Waterbody: Not reported
 Total Actual Average Flow (MGD): Not reported
 Total App. Design Flow (MGD): Not reported
 FRS HUC Code: 04050001
 Latitude In Decimal Degrees: 41.555258
 Longitude In Decimal Degrees: -85.810291

MAP FINDINGS

Map ID Direction Distance Elevation		Database(s)	EDR ID Number EPA ID Number
--	--	-------------	--------------------------------

H41 North 1/4-1/2 0.469 mi. 2477 ft.	GENESIS PRODUCTS INCORPORATED PLANT 9 1811 EISENHOWER DR S GOSHEN, IN 46526 Site 3 of 3 in cluster H	FINDS ECHO	1024435230 N/A
---	--	-----------------------------	--------------------------

Relative: FINDS:
Lower Registry ID: 110070357111

Actual: Click Here:
813 ft.

Environmental Interest/Information System:
 US National Pollutant Discharge Elimination System (NPDES) module of the Compliance Information System (ICIS) tracks surface water permits issued under the Clean Water Act. Under NPDES, all facilities that discharge pollutants from any point source into waters of the United States are required to obtain a permit. The permit will likely contain limits on what can be discharged, impose monitoring and reporting requirements, and include other provisions to ensure that the discharge does not adversely affect water quality.

[Click this hyperlink](#) while viewing on your computer to access additional FINDS: detail in the EDR Site Report.

ECHO:
 Envid: 1024435230
 Registry ID: 110070357111
 DFR URL: <http://echo.epa.gov/detailed-facility-report?fid=110070357111>
 Name: GENESIS PRODUCTS INCORPORATED PLANT 9
 Address: 1811 EISENHOWER DR S
 City,State,Zip: GOSHEN, IN 46526

42 NNW 1/4-1/2 0.488 mi. 2577 ft.	105288 - LIPPERT COMPONENTS 1724 EISENHOWER DRIVE SOUTH GOSHEN, IN 46526	FINDS	1024423466 N/A
--	---	--------------	--------------------------

Relative: FINDS:
Lower Registry ID: 110070342913

Actual: Click Here:
812 ft.

Environmental Interest/Information System:
 OSHA ESTABLISHMENT

[Click this hyperlink](#) while viewing on your computer to access additional FINDS: detail in the EDR Site Report.

43 WNW 1/4-1/2 0.488 mi. 2578 ft.	PARKE NORTH LOT 3 1021 E KERCHER RD GOSHEN, IN 46526	ECHO	1026864266 N/A
--	---	-------------	--------------------------

Relative: ECHO:
Lower Envid: 1026864266
 Registry ID: 110071070382
Actual: DFR URL: <http://echo.epa.gov/detailed-facility-report?fid=110071070382>
812 ft. Name: PARKE NORTH LOT 3
 Address: 1021 E KERCHER RD

Map ID
Direction
Distance
Elevation

MAP FINDINGS

Site

Database(s)

EDR ID Number
EPA ID Number

COMPOSITES ONE LLC (Continued)

1007138196

Mailing Address3: Not reported
Mailing City/State/Zip: Goshen, IN 46526
Phone: 574-533-0591
Type: Not reported

Contact Type: Secondary Emergency Contact
Contact Name: DOUG SEGER
Mailing Address1: 2359 E Kercher Rd
Mailing Address2: Not reported
Mailing Address3: Not reported
Mailing City/State/Zip: Goshen, IN 46526
Phone: 574-971-7021
Type: Mobile

Contact Type: is business owner for
Contact Name: COMPOSITES ONE LLC
Mailing Address1: PO Box 3208
Mailing Address2: Not reported
Mailing Address3: Not reported
Mailing City/State/Zip: Arlington Heights, IL 60006
Phone: 847-437-0200
Type: Not reported

Contact Type: Primary Emergency Contact
Contact Name: TAMBI JONES
Mailing Address1: 2359 E Kercher Rd
Mailing Address2: 2359 E Kercher Rd
Mailing Address3: Not reported
Mailing City/State/Zip: Goshen, IN 46526
Phone: 574-533-0591
Type: Work

Contact Type: Business Owner
Contact Name: COMPOSITES ONE LLC
Mailing Address1: P O Box 3208
Mailing Address2: Not reported
Mailing Address3: Not reported
Mailing City/State/Zip: Arlington Heights, IL 600063208
Phone: Not reported
Type: Not reported

58
NNW
1/2-1
0.516 mi.
2723 ft.

TRI-STATE COMPRESSED AIR SYSTEMS INC
1608 EISENHOWER DR S
GOSHEN, IN 46526

RCRA-VSQQ 1004700715
FINDS INR000100461
ECHO
IN MANIFEST

Relative:
Lower
Actual:
811 ft.

RCRA-VSQQ:
Date Form Received by Agency: 20001204
Handler Name: TRI-STATE COMPRESSED AIR SYSTEMS INC
Handler Address: 1608 EISENHOWER DR S
Handler City,State,Zip: GOSHEN, IN 46526-5360
EPA ID: INR000100461
Contact Name: CRAIG GUILFOOS
Contact Address: EISENHOWER DR S
Contact City,State,Zip: GOSHEN, IN 46526-5360
Contact Telephone: 219-533-8671
Contact Fax: Not reported

Map ID
 Direction
 Distance
 Elevation

MAP FINDINGS

Site

Database(s)

EDR ID Number
 EPA ID Number

TRI-STATE COMPRESSED AIR SYSTEMS INC (Continued)

1004700715

Contact Email:	Not reported
Contact Title:	Not reported
EPA Region:	05
Land Type:	Private
Federal Waste Generator Description:	Conditionally Exempt Small Quantity Generator
Non-Notifier:	Not reported
Biennial Report Cycle:	Not reported
Accessibility:	Not reported
Active Site Indicator:	Handler Activities
State District Owner:	Not reported
State District:	Not reported
Mailing Address:	EISENHOWER DR S
Mailing City,State,Zip:	GOSHEN, IN 46526-5360
Owner Name:	LR&P ENTERPRISES
Owner Type:	Private
Operator Name:	Not reported
Operator Type:	Not reported
Short-Term Generator Activity:	No
Importer Activity:	No
Mixed Waste Generator:	No
Transporter Activity:	No
Transfer Facility Activity:	No
Recycler Activity with Storage:	No
Small Quantity On-Site Burner Exemption:	No
Smelting Melting and Refining Furnace Exemption:	No
Underground Injection Control:	No
Off-Site Waste Receipt:	No
Universal Waste Indicator:	No
Universal Waste Destination Facility:	No
Federal Universal Waste:	No
Active Site Fed-Reg Treatment Storage and Disposal Facility:	Not reported
Active Site Converter Treatment storage and Disposal Facility:	Not reported
Active Site State-Reg Treatment Storage and Disposal Facility:	Not reported
Active Site State-Reg Handler:	---
Federal Facility Indicator:	Not reported
Hazardous Secondary Material Indicator:	NN
Sub-Part K Indicator:	Not reported
Commercial TSD Indicator:	No
Treatment Storage and Disposal Type:	Not reported
2018 GPRA Permit Baseline:	Not on the Baseline
2018 GPRA Renewals Baseline:	Not on the Baseline
Permit Renewals Workload Universe:	Not reported
Permit Workload Universe:	Not reported
Permit Progress Universe:	Not reported
Post-Closure Workload Universe:	Not reported
Closure Workload Universe:	Not reported
202 GPRA Corrective Action Baseline:	No
Corrective Action Workload Universe:	No
Subject to Corrective Action Universe:	No
Non-TSDs Where RCRA CA has Been Imposed Universe:	No
TSDs Potentially Subject to CA Under 3004 (u)/(v) Universe:	No
TSDs Only Subject to CA under Discretionary Auth Universe:	No
Corrective Action Priority Ranking:	No NCAPS ranking
Environmental Control Indicator:	No
Institutional Control Indicator:	No
Human Exposure Controls Indicator:	N/A
Groundwater Controls Indicator:	N/A

Map ID
 Direction
 Distance
 Elevation

MAP FINDINGS

Site

Database(s)

EDR ID Number
 EPA ID Number

TRI-STATE COMPRESSED AIR SYSTEMS INC (Continued)

1004700715

Operating TSDF Universe:	Not reported
Full Enforcement Universe:	Not reported
Significant Non-Complier Universe:	No
Unaddressed Significant Non-Complier Universe:	No
Addressed Significant Non-Complier Universe:	No
Significant Non-Complier With a Compliance Schedule Universe:	No
Financial Assurance Required:	Not reported
Handler Date of Last Change:	20151023
Recognized Trader-Importer:	No
Recognized Trader-Exporter:	No
Importer of Spent Lead Acid Batteries:	No
Exporter of Spent Lead Acid Batteries:	No
Recycler Activity Without Storage:	Not reported
Manifest Broker:	Not reported
Sub-Part P Indicator:	No

Hazardous Waste Summary:

Waste Code:	D006
Waste Description:	CADMIUM
Waste Code:	D008
Waste Description:	LEAD
Waste Code:	D027
Waste Description:	1,4-DICHLOROBENZENE
Waste Code:	D039
Waste Description:	TETRACHLOROETHYLENE
Waste Code:	D040
Waste Description:	TRICHLORETHYLENE

Handler - Owner Operator:

Owner/Operator Indicator:	Owner
Owner/Operator Name:	LR&P ENTERPRISES
Legal Status:	Private
Date Became Current:	Not reported
Date Ended Current:	Not reported
Owner/Operator Address:	1608 EISENHOWER DR S
Owner/Operator City,State,Zip:	GOSHEN, IN 46526-5360
Owner/Operator Telephone:	219-533-8671
Owner/Operator Telephone Ext:	Not reported
Owner/Operator Fax:	Not reported
Owner/Operator Email:	Not reported

Historic Generators:

Receive Date:	20001204
Handler Name:	TRI-STATE COMPRESSED AIR SYSTEMS INC
Federal Waste Generator Description:	Conditionally Exempt Small Quantity Generator
State District Owner:	Not reported
Large Quantity Handler of Universal Waste:	No
Recognized Trader Importer:	No
Recognized Trader Exporter:	No
Spent Lead Acid Battery Importer:	No
Spent Lead Acid Battery Exporter:	No

Map ID
Direction
Distance
Elevation

MAP FINDINGS

Site

Database(s)

EDR ID Number
EPA ID Number

TRI-STATE COMPRESSED AIR SYSTEMS INC (Continued)

1004700715

Current Record: Yes
Non Storage Recycler Activity: Not reported
Electronic Manifest Broker: Not reported

List of NAICS Codes and Descriptions:
NAICS Codes: No NAICS Codes Found

Facility Has Received Notices of Violations:
Violations: No Violations Found

Evaluation Action Summary:
Evaluations: No Evaluations Found

FINDS:
Registry ID: 110003137926

Click Here:

Environmental Interest/Information System:

IN-FRS (Indiana - Facility Registry System). The Indiana Department of Environmental Management (I-DEM) has implemented the Indiana-Facility Registry System (I-FRS). The I-FRS provides the interface and processes to link facility data monitored by multiple State and EPA program systems. In addition, I-FRS enables IDEM to reconcile environmental data and exchange it with EPA FRS using the electronic data exchange over the Network Node.

RCRAInfo is a national information system that supports the Resource Conservation and Recovery Act (RCRA) program through the tracking of events and activities related to facilities that generate, transport, and treat, store, or dispose of hazardous waste. RCRAInfo allows RCRA program staff to track the notification, permit, compliance, and corrective action activities required under RCRA.

STATE MASTER

[Click this hyperlink](#) while viewing on your computer to access additional FINDS: detail in the EDR Site Report.

ECHO:

Envid: 1004700715
Registry ID: 110003137926
DFR URL: <http://echo.epa.gov/detailed-facility-report?fid=110003137926>
Name: TRI-STATE COMPRESSED AIR SYSTEMS INC
Address: 1608 EISENHOWER DR S
City,State,Zip: GOSHEN, IN 46526

IN MANIFEST:

Name: TRI-STATE COMPRESSED AIR SYSTEMS INC
Address: 1608 EISENHOWER DR S
City,State,Zip: GOSHEN, IN 46526
Year: Not reported
EPA ID: INR000100461
Tons Generated: Not reported
Tons Shipped OffSite: Not reported
Report Type: Not reported
Page No: Not reported

Map ID
Direction
Distance
Elevation

MAP FINDINGS

Site

Database(s)

EDR ID Number
EPA ID Number

TRI-STATE COMPRESSED AIR SYSTEMS INC (Continued)

1004700715

Waste Desc: Not reported
UOM: Not reported
TSDF EPAID: Not reported
Management code: Not reported
Management Desc: Not reported
Waste Code: Not reported
Rejected: Not reported
Returned: Not reported

Manifest Handler:

EPA Id #: INR000100461
Generator Type: CEG
Generator Status: Active Handler
Transporter Type: Code no longer valid
Transporter Status: Non Active
TSD Type: Not reported
TSD Status: Not reported
Handler Mailing Address: 1608 EISENHOWER DR S
Handler Mailing City/State/Zip: GOSHEN, IN 46526-5360
Contact Name: CRAIG GUILFOOS
Contact Telephone: 574-533-8671
Contact Type: Environmental Coordinator

Name: TRI-STATE COMPRESSED AIR SYSTEMS INC
Address: 1608 EISENHOWER DR S
City,State,Zip: GOSHEN, IN 46526
Year: Not reported
EPA ID: INR000100461
Tons Generated: Not reported
Tons Shipped OffSite: Not reported
Report Type: Not reported
Page No: Not reported
Waste Desc: Not reported
UOM: Not reported
TSDF EPAID: Not reported
Management code: Not reported
Management Desc: Not reported
Waste Code: Not reported
Rejected: Not reported
Returned: Not reported

Name: TRI-STATE COMPRESSED AIR SYSTEMS INC
Address: 1608 EISENHOWER DR S
City,State,Zip: GOSHEN, IN 46526
Year: Not reported
EPA ID: INR000100461
Tons Generated: Not reported
Tons Shipped OffSite: Not reported
Report Type: Not reported
Page No: Not reported
Waste Desc: Not reported
UOM: Not reported
TSDF EPAID: Not reported
Management code: Not reported
Management Desc: Not reported
Waste Code: Not reported
Rejected: Not reported

Map ID
Direction
Distance
Elevation

MAP FINDINGS

Site

Database(s)

EDR ID Number
EPA ID Number

DOORS AND DRAWERS INCORPORATED (Continued)

1000368957

with no treatment or recovery, fuel blending , or disposal at that receiving site.

Waste Code: D035
Rejected: N
Returned: N

[Click this hyperlink](#) while viewing on your computer to access 69 additional IN MANIFEST: record(s) in the EDR Site Report.

R78
NW
1/2-1
0.628 mi.
3318 ft.
Relative:
Lower
Actual:
811 ft.

ROLLPAK CORP
1413 EISENHOWER DR S
GOSHEN, IN 46526
Site 1 of 3 in cluster R

FINDS 1005619831
N/A

FINDS:
Registry ID: 110012037214

Click Here:

Environmental Interest/Information System:

IN-FRS (Indiana - Facility Registry System). The Indiana Department of Environmental Management (I-DEM) has implemented the Indiana-Facility Registry System (I-FRS). The I-FRS provides the interface and processes to link facility data monitored by multiple State and EPA program systems. In addition, I-FRS enables IDEM to reconcile environmental data and exchange it with EPA FRS using the electronic data exchange over the Network Node.

[Click this hyperlink](#) while viewing on your computer to access additional FINDS: detail in the EDR Site Report.

R79
NW
1/2-1
0.628 mi.
3318 ft.
Relative:
Lower
Actual:
811 ft.

107267 - BERRY GLOBAL
1413 EISENHOWER DR. S.
GOSHEN, IN 46526
Site 2 of 3 in cluster R

FINDS 1023640681
N/A

FINDS:
Registry ID: 110070049792

Click Here:

Environmental Interest/Information System:

US EPA TRIS (Toxics Release Inventory System) contains information from facilities on the amounts of over 300 listed toxic chemicals that these facilities release directly to air, water, land, or that are transported off-site.

OSHA ESTABLISHMENT

Registry ID: 110070346774

Click Here:

Environmental Interest/Information System:

OSHA ESTABLISHMENT

[Click this hyperlink](#) while viewing on your computer to access additional FINDS: detail in the EDR Site Report.

MAP FINDINGS

Map ID
 Direction
 Distance
 Elevation

Site

Database(s)

EDR ID Number
 EPA ID Number

R80
NW **1413 S EISENHOWER DR S; DEERBORN LINE MP 3.4**
1/2-1 **GOSHEN, IN 46526**
0.628 mi.
3318 ft. **Site 3 of 3 in cluster R**

IN SPILLS **S106957335**
 N/A

Relative: **SPILL:**
Lower Name: Not reported
 Address: 1413 S EISENHOWER DR S; DEERBORN LINE MP 3.4
Actual: City,State,Zip: GOSHEN, IN 46526
811 ft. Facility ID: 200403139
 Incident Date: 03/16/2004
 Report Date: 03/16/2004
 Material: Carpetrothene Select
 Spill Source: Industrial
 Recovered Amount: Not reported
 Recovered Units: Not reported
 Spilled Amount: 200
 Spilled Units: Pounds
 Contained: Not reported
 Water Affected: Not reported
 Spill Type: Other
 Area Affected: SOIL
 Fish Killed: Not reported
 Water Supply Affected: Not reported
 Public Intake: N
 Incident Status: Not reported

81
NW **1206 E ISENHOWER**
1/2-1 **GOSHEN, IN 46526**
0.637 mi.
3366 ft.

IN SPILLS **S106957061**
 N/A

Relative: **SPILL:**
Lower Name: Not reported
 Address: 1206 E ISENHOWER
Actual: City,State,Zip: GOSHEN, IN 46526
810 ft. Facility ID: 199305195
 Incident Date: 05/17/1993
 Report Date: 05/17/1993
 Material: Petroleum Hydrocarbon
 Spill Source: Industrial
 Recovered Amount: 0
 Recovered Units: Gallons
 Spilled Amount: 0
 Spilled Units: Gallons
 Contained: N
 Water Affected: Ground Water
 Spill Type: Spill
 Area Affected: Unk
 Fish Killed: 0
 Water Supply Affected: Not reported
 Public Intake: Y
 Incident Status: Not reported

Map ID
Direction
Distance
Elevation

MAP FINDINGS

Site

Database(s)

EDR ID Number
EPA ID Number

B & S PRODUCTS CORPORATION (Continued)

1004701137

Tons Generated: Not reported
Tons Shipped OffSite: Not reported
Report Type: Annual
Page No: Not reported
Waste Desc: Not reported
UOM: Not reported
TSDf EPAID: Not reported
Management code: Not reported
Management Desc: Not reported
Waste Code: Not reported
Rejected: Not reported
Returned: Not reported

Name: B&S PRODUCTS CORPORATION
Address: 1917 EISENHOWER DR N
City,State,Zip: GOSHEN, IN 46526
Year: 2016
EPA ID: INR000104877
Tons Generated: 0.019
Tons Shipped OffSite: Not reported
Report Type: Annual
Page No: 4
Waste Desc: UN1993 FLAMMABLE LIQUIDS OFF SPEC #1460 LIQUID STRIPPER WAX
UOM: Short Tons
TSDf EPAID: WID988580056
Management code: H061
Management Desc: Fuel blending prior to energy recovery at another site: waste generated either on site or received from off site.
Waste Code: Not reported
Rejected: Not reported
Returned: Not reported

[Click this hyperlink](#) while viewing on your computer to access 4 additional IN MANIFEST: record(s) in the EDR Site Report.

T86
North
1/2-1
0.656 mi.
3463 ft.

PENSKE TRUCK LEASING COMPANY LP
1768 EISENHOWER DR N
GOSHEN, IN 46526

FINDS 1023710661
ECHO N/A

Site 1 of 3 in cluster T

Relative:
Lower
Actual:
811 ft.

FINDS:
Registry ID: 110070120183

Click Here:

Environmental Interest/Information System:

RCRAInfo is a national information system that supports the Resource Conservation and Recovery Act (RCRA) program through the tracking of events and activities related to facilities that generate, transport, and treat, store, or dispose of hazardous waste. RCRAInfo allows RCRA program staff to track the notification, permit, compliance, and corrective action activities required under RCRA.
STATE MASTER

[Click this hyperlink](#) while viewing on your computer to access additional FINDS: detail in the EDR Site Report.

Map ID
 Direction
 Distance
 Elevation

MAP FINDINGS

Site

Database(s)

EDR ID Number
 EPA ID Number

PENSKE TRUCK LEASING COMPANY LP (Continued)

1023710661

ECHO:

Envid: 1023710661
 Registry ID: 110070120183
 DFR URL: <http://echo.epa.gov/detailed-facility-report?fid=110070120183>
 Name: PENSKE TRUCK LEASING COMPANY LP
 Address: 1768 EISENHOWER DR N
 City,State,Zip: GOSHEN, IN 46526

T87
North
1/2-1
0.656 mi.
3463 ft.

PENSKE TRUCK LEASING COMPANY LP
1768 EISENHOWER DR N
GOSHEN, IN 46526

RCRA-VSQG

1023967620
INR000144501

Site 2 of 3 in cluster T

Relative:
Lower
Actual:
811 ft.

RCRA-VSQG:

Date Form Received by Agency: 20180717
 Handler Name: PENSKE TRUCK LEASING COMPANY LP
 Handler Address: 1768 EISENHOWER DR N
 Handler City,State,Zip: GOSHEN, IN 46526
 EPA ID: INR000144501
 Contact Name: CHRISTOPHER HAWK
 Contact Address: Not reported
 Contact City,State,Zip: Not reported
 Contact Telephone: 610-775-6123
 Contact Fax: Not reported
 Contact Email: CHRISTOPHER.HAWK@PENSKE.COM
 Contact Title: Not reported
 EPA Region: 05
 Land Type: Private
 Federal Waste Generator Description: Conditionally Exempt Small Quantity Generator
 Non-Notifier: Not reported
 Biennial Report Cycle: Not reported
 Accessibility: Not reported
 Active Site Indicator: Handler Activities
 State District Owner: Not reported
 State District: Not reported
 Mailing Address: RT 10 GREEN HILLS
 Mailing City,State,Zip: READING, PA 19603
 Owner Name: PENSKE TRUCK LEASING COMPANY LP
 Owner Type: Private
 Operator Name: PENSKE TRUCK LEASING COMPANY LP
 Operator Type: Private
 Short-Term Generator Activity: No
 Importer Activity: No
 Mixed Waste Generator: No
 Transporter Activity: No
 Transfer Facility Activity: No
 Recycler Activity with Storage: No
 Small Quantity On-Site Burner Exemption: No
 Smelting Melting and Refining Furnace Exemption: No
 Underground Injection Control: No
 Off-Site Waste Receipt: No
 Universal Waste Indicator: No
 Universal Waste Destination Facility: No
 Federal Universal Waste: No
 Active Site Fed-Reg Treatment Storage and Disposal Facility: Not reported
 Active Site Converter Treatment storage and Disposal Facility: Not reported

Map ID
 Direction
 Distance
 Elevation

MAP FINDINGS

Site

Database(s)

EDR ID Number
 EPA ID Number

PENSKE TRUCK LEASING COMPANY LP (Continued)

1023967620

Active Site State-Reg Treatment Storage and Disposal Facility:	Not reported
Active Site State-Reg Handler:	---
Federal Facility Indicator:	Not reported
Hazardous Secondary Material Indicator:	NN
Sub-Part K Indicator:	Not reported
Commercial TSD Indicator:	No
Treatment Storage and Disposal Type:	Not reported
2018 GPRA Permit Baseline:	Not on the Baseline
2018 GPRA Renewals Baseline:	Not on the Baseline
Permit Renewals Workload Universe:	Not reported
Permit Workload Universe:	Not reported
Permit Progress Universe:	Not reported
Post-Closure Workload Universe:	Not reported
Closure Workload Universe:	Not reported
202 GPRA Corrective Action Baseline:	No
Corrective Action Workload Universe:	No
Subject to Corrective Action Universe:	No
Non-TSDs Where RCRA CA has Been Imposed Universe:	No
TSDs Potentially Subject to CA Under 3004 (u)/(v) Universe:	No
TSDs Only Subject to CA under Discretionary Auth Universe:	No
Corrective Action Priority Ranking:	No NCAPS ranking
Environmental Control Indicator:	No
Institutional Control Indicator:	No
Human Exposure Controls Indicator:	N/A
Groundwater Controls Indicator:	N/A
Operating TSDF Universe:	Not reported
Full Enforcement Universe:	Not reported
Significant Non-Complier Universe:	No
Unaddressed Significant Non-Complier Universe:	No
Addressed Significant Non-Complier Universe:	No
Significant Non-Complier With a Compliance Schedule Universe:	No
Financial Assurance Required:	Not reported
Handler Date of Last Change:	20180725
Recognized Trader-Importer:	No
Recognized Trader-Exporter:	No
Importer of Spent Lead Acid Batteries:	No
Exporter of Spent Lead Acid Batteries:	No
Recycler Activity Without Storage:	No
Manifest Broker:	No
Sub-Part P Indicator:	No

Hazardous Waste Summary:

Waste Code:	D001
Waste Description:	IGNITABLE WASTE
Waste Code:	D003
Waste Description:	REACTIVE WASTE
Waste Code:	D005
Waste Description:	BARIUM
Waste Code:	D006
Waste Description:	CADMIUM
Waste Code:	D007
Waste Description:	CHROMIUM

Map ID
Direction
Distance
Elevation

MAP FINDINGS

Site

Database(s)

EDR ID Number
EPA ID Number

PENSKE TRUCK LEASING COMPANY LP (Continued)

1023967620

Waste Code: D008
Waste Description: LEAD

Waste Code: D018
Waste Description: BENZENE

Waste Code: D038
Waste Description: PYRIDINE

Waste Code: D039
Waste Description: TETRACHLOROETHYLENE

Waste Code: D040
Waste Description: TRICHLOROETHYLENE

Handler - Owner Operator:

Owner/Operator Indicator: Operator
Owner/Operator Name: PENSKE TRUCK LEASING CO LP
Legal Status: Private
Date Became Current: 20170714
Date Ended Current: Not reported
Owner/Operator Address: RT 10 GREEN HILLS
Owner/Operator City,State,Zip: READING, PA 19603
Owner/Operator Telephone: 610-775-6123
Owner/Operator Telephone Ext: Not reported
Owner/Operator Fax: Not reported
Owner/Operator Email: Not reported

Owner/Operator Indicator: Operator
Owner/Operator Name: PENSKE TRUCK LEASING COMPANY LP
Legal Status: Private
Date Became Current: 20170724
Date Ended Current: Not reported
Owner/Operator Address: RT 10 GREEN HILLS
Owner/Operator City,State,Zip: READING, PA 19603
Owner/Operator Telephone: 610-775-6406
Owner/Operator Telephone Ext: Not reported
Owner/Operator Fax: Not reported
Owner/Operator Email: Not reported

Owner/Operator Indicator: Owner
Owner/Operator Name: PENSKE TRUCK LEASING CO LP
Legal Status: Private
Date Became Current: 20170714
Date Ended Current: Not reported
Owner/Operator Address: RT 10 GREEN HILLS
Owner/Operator City,State,Zip: READING, PA 19603
Owner/Operator Telephone: 610-775-6123
Owner/Operator Telephone Ext: Not reported
Owner/Operator Fax: Not reported
Owner/Operator Email: Not reported

Owner/Operator Indicator: Owner
Owner/Operator Name: PENSKE TRUCK LEASING COMPANY LP
Legal Status: Private
Date Became Current: 20170714
Date Ended Current: Not reported

Map ID
Direction
Distance
Elevation

MAP FINDINGS

Site

Database(s)

EDR ID Number
EPA ID Number

PENSKE TRUCK LEASING COMPANY LP (Continued)

1023967620

Owner/Operator Address: RT 10 GREEN HILLS
Owner/Operator City,State,Zip: READING, PA 19603
Owner/Operator Telephone: 610-775-6406
Owner/Operator Telephone Ext: Not reported
Owner/Operator Fax: Not reported
Owner/Operator Email: Not reported

Historic Generators:

Receive Date: 20170815
Handler Name: PENSKE TRUCK LEASING CO LP
Federal Waste Generator Description: Conditionally Exempt Small Quantity Generator
State District Owner: Not reported
Large Quantity Handler of Universal Waste: No
Recognized Trader Importer: No
Recognized Trader Exporter: No
Spent Lead Acid Battery Importer: No
Spent Lead Acid Battery Exporter: No
Current Record: No
Non Storage Recycler Activity: Not reported
Electronic Manifest Broker: Not reported

Receive Date: 20180717
Handler Name: PENSKE TRUCK LEASING COMPANY LP
Federal Waste Generator Description: Conditionally Exempt Small Quantity Generator
State District Owner: Not reported
Large Quantity Handler of Universal Waste: No
Recognized Trader Importer: No
Recognized Trader Exporter: No
Spent Lead Acid Battery Importer: No
Spent Lead Acid Battery Exporter: No
Current Record: Yes
Non Storage Recycler Activity: Not reported
Electronic Manifest Broker: Not reported

List of NAICS Codes and Descriptions:

NAICS Code: 53212
NAICS Description: TRUCK, UTILITY TRAILER, AND RV (RECREATIONAL VEHICLE) RENTAL AND LEASING

NAICS Code: 532120
NAICS Description: TRUCK, UTILITY TRAILER, AND RV (RECREATIONAL VEHICLE) RENTAL AND LEASING

Facility Has Received Notices of Violations:

Violations: No Violations Found

Evaluation Action Summary:

Evaluations: No Evaluations Found

MAP FINDINGS

Map ID			EDR ID Number
Direction			EPA ID Number
Distance			
Elevation	Site	Database(s)	

T88 North 1/2-1 0.656 mi. 3463 ft.	PENSKE TRUCK LEASING CO., LP 1768 EISENHOWER DRIVE N GOSHEN, IN 46526 Site 3 of 3 in cluster T	IN TIER 2	S122512083 N/A
---	---	------------------	---------------------------------

Relative: Lower Actual: 811 ft.	TIER 2: Name: PENSKE TRUCK LEASING CO., LP Address: 1768 EISENHOWER DRIVE N City,State,Zip: GOSHEN, IN 46526 Facility Id: Not reported SIC Code: Not reported Chemical Name: Not reported Chemical Info: CAS Num: Chemical Id: Submission Code: More Chemical Info: Max Daily Amt: Quantity: Container Type: Location Description: Not reported Storage Info: Storage Loc: Storage Loc2: Storage Loc3: Storage Loc4 Max Daily Amt:	
--	---	--

	Facility Id: Not reported SIC Code: Not reported Chemical Name: Not reported Chemical Info: CAS Num: Chemical Id: Submission Code: More Chemical Info: Max Daily Amt: Quantity: Container Type: Location Description: Not reported Storage Info: Storage Loc: Storage Loc2: Storage Loc3: Storage Loc4 Max Daily Amt:	
--	---	--

	Facility Id: Not reported	
--	---------------------------	--

89 NW 1/2-1 0.659 mi. 3478 ft.	ROLLPAK CORPORATION 1413 EISENHOWER DR GOSHEN, IN 46526	IN TIER 2	S110064359 N/A
---	--	------------------	---------------------------------

Relative: Lower Actual: 810 ft.	TIER 2: Name: BERRY PLASTICS CORPORATION Address: 1413 EISENHOWER DR City,State,Zip: GOSHEN, IN Facility Id: 12474 SIC Code: Not reported Chemical Name: Polyethylene Chemical Info: CAS Num:9002884 Chemical Id: Submission Code: More Chemical Info: Max Daily Amt: 1000000 - 9999999 Quantity: 365 Container Type: Q - Rail Car Location Description: Rail cars on north side of building Storage Info: Storage Loc: Storage Loc2: Storage Loc3: Storage Loc4 Max Daily Amt: 1000000 - 9999999	
--	--	--

	Facility Id: 12474 SIC Code: Not reported Chemical Name: Polyethylene Chemical Info: CAS Num:9002884 Chemical Id: Submission Code: More Chemical Info: Max Daily Amt: 1000000 - 9999999 Quantity: 365 Container Type: K - Box Location Description: Far east end of building on east wall Storage Info: Storage Loc: Storage Loc2: Storage Loc3: Storage Loc4 Max Daily Amt: 1000000 - 9999999	
--	--	--

Map ID
 Direction
 Distance
 Elevation

MAP FINDINGS

Site

Database(s)

EDR ID Number
 EPA ID Number

ROLLPAK CORPORATION (Continued)

S110064359

Phone: 574-533-0541
 Type: Work

Contact Type: is primary emergency contact for
 Contact Name: ROD VINCENT
 Mailing Address1: 1413 Eisenhower Dr S
 Mailing Address2: Not reported
 Mailing Address3: Not reported
 Mailing City/State/Zip: Goshen, IN 46526
 Phone: 574-229-3511
 Type: Not reported

**90
 NW
 1/2-1
 0.662 mi.
 3497 ft.**

**TRI STATE COMPRESSED AIR SYS
 1309 EISENHOWER DR S
 GOSHEN, IN 46526**

**RCRA NonGen / NLR
 FINDS
 ECHO
 IN MANIFEST**

**1004699455
 IND984919589**

**Relative:
 Lower
 Actual:
 810 ft.**

RCRA NonGen / NLR:
 Date Form Received by Agency: 20001129
 Handler Name: TRI STATE COMPRESSED AIR SYS
 Handler Address: 1309 EISENHOWER DR S
 Handler City,State,Zip: GOSHEN, IN 46526
 EPA ID: IND984919589
 Contact Name: LEE ADAMS
 Contact Address: 1309 EISENHOWER DR S
 Contact City,State,Zip: GOSHEN, IN 46526
 Contact Telephone: 219-533-8671
 Contact Fax: Not reported
 Contact Email: Not reported
 Contact Title: Not reported
 EPA Region: 05
 Land Type: Private
 Federal Waste Generator Description: Not a generator, verified
 Non-Notifier: Not reported
 Biennial Report Cycle: Not reported
 Accessibility: Not reported
 Active Site Indicator: Not reported
 State District Owner: Not reported
 State District: Not reported
 Mailing Address: 1309 EISENHOWER DR S
 Mailing City,State,Zip: GOSHEN, IN 46526
 Owner Name: ADAMS LEE
 Owner Type: Private
 Operator Name: Not reported
 Operator Type: Not reported
 Short-Term Generator Activity: No
 Importer Activity: No
 Mixed Waste Generator: No
 Transporter Activity: No
 Transfer Facility Activity: No
 Recycler Activity with Storage: No
 Small Quantity On-Site Burner Exemption: No
 Smelting Melting and Refining Furnace Exemption: No
 Underground Injection Control: No
 Off-Site Waste Receipt: No
 Universal Waste Indicator: No
 Universal Waste Destination Facility: No

Map ID
 Direction
 Distance
 Elevation

MAP FINDINGS

Site

Database(s)

EDR ID Number
 EPA ID Number

TRI STATE COMPRESSED AIR SYS (Continued)

1004699455

Federal Universal Waste:	No
Active Site Fed-Reg Treatment Storage and Disposal Facility:	Not reported
Active Site Converter Treatment storage and Disposal Facility:	Not reported
Active Site State-Reg Treatment Storage and Disposal Facility:	Not reported
Active Site State-Reg Handler:	---
Federal Facility Indicator:	Not reported
Hazardous Secondary Material Indicator:	NN
Sub-Part K Indicator:	Not reported
Commercial TSD Indicator:	No
Treatment Storage and Disposal Type:	Not reported
2018 GPRA Permit Baseline:	Not on the Baseline
2018 GPRA Renewals Baseline:	Not on the Baseline
Permit Renewals Workload Universe:	Not reported
Permit Workload Universe:	Not reported
Permit Progress Universe:	Not reported
Post-Closure Workload Universe:	Not reported
Closure Workload Universe:	Not reported
202 GPRA Corrective Action Baseline:	No
Corrective Action Workload Universe:	No
Subject to Corrective Action Universe:	No
Non-TSDFs Where RCRA CA has Been Imposed Universe:	No
TSDFs Potentially Subject to CA Under 3004 (u)/(v) Universe:	No
TSDFs Only Subject to CA under Discretionary Auth Universe:	No
Corrective Action Priority Ranking:	No NCAPS ranking
Environmental Control Indicator:	No
Institutional Control Indicator:	No
Human Exposure Controls Indicator:	N/A
Groundwater Controls Indicator:	N/A
Operating TSDF Universe:	Not reported
Full Enforcement Universe:	Not reported
Significant Non-Complier Universe:	No
Unaddressed Significant Non-Complier Universe:	No
Addressed Significant Non-Complier Universe:	No
Significant Non-Complier With a Compliance Schedule Universe:	No
Financial Assurance Required:	Not reported
Handler Date of Last Change:	20150414
Recognized Trader-Importer:	No
Recognized Trader-Exporter:	No
Importer of Spent Lead Acid Batteries:	No
Exporter of Spent Lead Acid Batteries:	No
Recycler Activity Without Storage:	Not reported
Manifest Broker:	Not reported
Sub-Part P Indicator:	No

Hazardous Waste Summary:

Waste Code:	D001
Waste Description:	IGNITABLE WASTE

Handler - Owner Operator:

Owner/Operator Indicator:	Owner
Owner/Operator Name:	ADAMS LEE
Legal Status:	Private
Date Became Current:	Not reported
Date Ended Current:	Not reported
Owner/Operator Address:	59528 C 9

Map ID
Direction
Distance
Elevation

MAP FINDINGS

Site

Database(s)

EDR ID Number
EPA ID Number

TRI STATE COMPRESSED AIR SYS (Continued)

1004699455

Owner/Operator City,State,Zip: ELKHART, IN 46517
Owner/Operator Telephone: 219-875-8991
Owner/Operator Telephone Ext: Not reported
Owner/Operator Fax: Not reported
Owner/Operator Email: Not reported

Historic Generators:

Receive Date: 19911223
Handler Name: TRI STATE COMPRESSED AIR SYS
Federal Waste Generator Description: Conditionally Exempt Small Quantity Generator
State District Owner: Not reported
Large Quantity Handler of Universal Waste: No
Recognized Trader Importer: No
Recognized Trader Exporter: No
Spent Lead Acid Battery Importer: No
Spent Lead Acid Battery Exporter: No
Current Record: No
Non Storage Recycler Activity: Not reported
Electronic Manifest Broker: Not reported

Receive Date: 20001129
Handler Name: TRI STATE COMPRESSED AIR SYS
Federal Waste Generator Description: Not a generator, verified
State District Owner: Not reported
Large Quantity Handler of Universal Waste: No
Recognized Trader Importer: No
Recognized Trader Exporter: No
Spent Lead Acid Battery Importer: No
Spent Lead Acid Battery Exporter: No
Current Record: Yes
Non Storage Recycler Activity: Not reported
Electronic Manifest Broker: Not reported

List of NAICS Codes and Descriptions:

NAICS Codes: No NAICS Codes Found

Facility Has Received Notices of Violations:

Violations: No Violations Found

Evaluation Action Summary:

Evaluations: No Evaluations Found

FINDS:

Registry ID: 110003112658

Click Here:

Environmental Interest/Information System:

IN-FRS (Indiana - Facility Registry System). The Indiana Department of Environmental Management (I-DEM) has implemented the Indiana-Facility Registry System (I-FRS). The I-FRS provides the interface and processes to link facility data monitored by multiple State and EPA program systems. In addition, I-FRS enables IDEM to reconcile environmental data and exchange it with EPA FRS using the electronic

Map ID
Direction
Distance
Elevation

MAP FINDINGS

Site

Database(s)

EDR ID Number
EPA ID Number

TRI STATE COMPRESSED AIR SYS (Continued)

1004699455

data exchange over the Network Node.
RCRAInfo is a national information system that supports the Resource Conservation and Recovery Act (RCRA) program through the tracking of events and activities related to facilities that generate, transport, and treat, store, or dispose of hazardous waste. RCRAInfo allows RCRA program staff to track the notification, permit, compliance, and corrective action activities required under RCRA.
STATE MASTER

[Click this hyperlink](#) while viewing on your computer to access additional FINDS: detail in the EDR Site Report.

ECHO:

Envid: 1004699455
Registry ID: 110003112658
DFR URL: <http://echo.epa.gov/detailed-facility-report?fid=110003112658>
Name: TRI STATE COMPRESSED AIR SYS
Address: 1309 EISENHOWER DR S
City,State,Zip: GOSHEN, IN 46526

IN MANIFEST:

Name: TRI STATE COMPRESSED AIR SYS
Address: 1309 EISENHOWER DR S
City,State,Zip: GOSHEN, IN 46526
Year: Not reported
EPA ID: IND984919589
Tons Generated: Not reported
Tons Shipped OffSite: Not reported
Report Type: Not reported
Page No: Not reported
Waste Desc: Not reported
UOM: Not reported
TSD EPAID: Not reported
Management code: Not reported
Management Desc: Not reported
Waste Code: Not reported
Rejected: Not reported
Returned: Not reported

Manifest Handler:

EPA Id #: IND984919589
Generator Type: Not reported
Generator Status: 7
Transporter Type: Code no longer valid
Transporter Status: Non Active
TSD Type: Not reported
TSD Status: Not reported
Handler Mailing Address: 1309 EISENHOWER DR S
Handler Mailing City/State/Zip: GOSHEN, IN 46526
Contact Name: LEE ADAMS
Contact Telephone: 574-533-8671
Contact Type: Environmental Coordinator

Name: TRI STATE COMPRESSED AIR SYS
Address: 1309 EISENHOWER DR S
City,State,Zip: GOSHEN, IN 46526
Year: Not reported

Map ID
Direction
Distance
Elevation

MAP FINDINGS

Site

Database(s)

EDR ID Number
EPA ID Number

TRI STATE COMPRESSED AIR SYS (Continued)

1004699455

EPA ID: IND984919589
Tons Generated: Not reported
Tons Shipped OffSite: Not reported
Report Type: Not reported
Page No: Not reported
Waste Desc: Not reported
UOM: Not reported
TSDf EPAID: Not reported
Management code: Not reported
Management Desc: Not reported
Waste Code: Not reported
Rejected: Not reported
Returned: Not reported

Name: TRI STATE COMPRESSED AIR SYS
Address: 1309 EISENHOWER DR S
City,State,Zip: GOSHEN, IN 46526
Year: Not reported
EPA ID: IND984919589
Tons Generated: Not reported
Tons Shipped OffSite: Not reported
Report Type: Not reported
Page No: Not reported
Waste Desc: Not reported
UOM: Not reported
TSDf EPAID: Not reported
Management code: Not reported
Management Desc: Not reported
Waste Code: Not reported
Rejected: Not reported
Returned: Not reported

U91
NNE
1/2-1
0.671 mi.
3543 ft.

BRIMAR WOOD INNOVATIONS INCORPORATED
2108 EISENHOWER DR N
GOSHEN, IN 46526
Site 1 of 7 in cluster U

FINDS 1016811729
N/A

Relative:
Lower
Actual:
813 ft.

FINDS:
Registry ID: 110058667795

Click Here:
Environmental Interest/Information System:
STATE MASTER

Click this hyperlink while viewing on your computer to access additional FINDS: detail in the EDR Site Report.

Map ID
 Direction
 Distance
 Elevation

MAP FINDINGS

Site

Database(s)

EDR ID Number
 EPA ID Number

E & L ASSOCIATES WOODWORKING INCORPORATED (Continued)

1016804252

[Click this hyperlink](#) while viewing on your computer to access additional FINDS: detail in the EDR Site Report.

W98 NNW 1/2-1 0.673 mi. 3555 ft. Relative: Lower Actual: 811 ft.	STAIR SUPPLIES PHASE 1- TEMPORARY OFFICE 1722 EISENHOWER DR N GOSHEN, IN 46526 Site 1 of 8 in cluster W ECHO: Envid: 1024124284 Registry ID: 110070216173 DFR URL: http://echo.epa.gov/detailed-facility-report?fid=110070216173 Name: STAIR SUPPLIES PHASE 1- TEMPORARY OFFICE Address: 1722 EISENHOWER DR N City,State,Zip: GOSHEN, IN 46526	ECHO 1024124284 N/A
---	---	---

W99 NNW 1/2-1 0.673 mi. 3555 ft. Relative: Lower Actual: 811 ft.	IRON BALUSTER INCORPORATED 1722 EISENHOWER DR N GOSHEN, IN 46526 Site 2 of 8 in cluster W IN MANIFEST: Name: IRON BALUSTER INCORPORATED Address: 1722 EISENHOWER DR N City,State,Zip: GOSHEN, IN 46526-5383 Year: 2018 EPA ID: INR000127670 Tons Generated: 1000 Tons Shipped OffSite: Not reported Report Type: Not reported Page No: 1 Waste Desc: WASTE PAINT, FLAMMABLE SOLIDS, SAW DUST UOM: Pounds TSDf EPAID: OHD000816629 Management code: H141 Management Desc: The site receiving this waste stored/bulked and transferred the waste with no treatment or recovery, fuel blending , or disposal at that receiving site. Waste Code: D008 Rejected: N Returned: N Name: IRON BALUSTER INCORPORATED Address: 1722 EISENHOWER DR N City,State,Zip: GOSHEN, IN 46526-5383 Year: 2018 EPA ID: INR000127670 Tons Generated: 1000 Tons Shipped OffSite: Not reported Report Type: Not reported Page No: 1 Waste Desc: WASTE PAINT, FLAMMABLE SOLIDS, SAW DUST UOM: Pounds TSDf EPAID: OHD000816629	IN MANIFEST S123424011 N/A
---	---	--

Map ID
Direction
Distance
Elevation

MAP FINDINGS

Site

Database(s)

EDR ID Number
EPA ID Number

IRON BALUSTER INCORPORATED (Continued)

S123424011

Management code: H141
Management Desc: The site receiving this waste stored/bulked and transferred the waste with no treatment or recovery, fuel blending , or disposal at that receiving site.

Waste Code: D008
Rejected: N
Returned: N

Name: IRON BALUSTER INCORPORATED
Address: 1722 EISENHOWER DR N
City,State,Zip: GOSHEN, IN 46526-5383
Year: 2018
EPA ID: INR000127670
Tons Generated: 8300
Tons Shipped OffSite: Not reported
Report Type: Not reported
Page No: 1
Waste Desc: WASTE PAINT, FLAMMABLE SOLIDS, SAW DUST
UOM: Pounds
TSDf EPAID: ARD069748192
Management code: H040
Management Desc: Incineration: thermal destruction other than use a fuel: includes any preparation prior to burning

Waste Code: D035
Rejected: N
Returned: N

Name: IRON BALUSTER INCORPORATED
Address: 1722 EISENHOWER DR N
City,State,Zip: GOSHEN, IN 46526-5383
Year: 2018
EPA ID: INR000127670
Tons Generated: 8300
Tons Shipped OffSite: Not reported
Report Type: Not reported
Page No: 1
Waste Desc: WASTE PAINT, FLAMMABLE SOLIDS, SAW DUST
UOM: Pounds
TSDf EPAID: ARD069748192
Management code: H040
Management Desc: Incineration: thermal destruction other than use a fuel: includes any preparation prior to burning

Waste Code: D035
Rejected: N
Returned: N

Name: IRON BALUSTER INCORPORATED
Address: 1722 EISENHOWER DR N
City,State,Zip: GOSHEN, IN 46526-5383
Year: 2018
EPA ID: INR000127670
Tons Generated: 8300
Tons Shipped OffSite: Not reported
Report Type: Not reported
Page No: 1
Waste Desc: WASTE PAINT, FLAMMABLE SOLIDS, SAW DUST
UOM: Pounds

Map ID
Direction
Distance
Elevation

MAP FINDINGS

Site

Database(s)

EDR ID Number
EPA ID Number

IRON BALUSTER INCORPORATED (Continued)

S123424011

TSDF EPAID: ARD069748192
Management code: H040
Management Desc: Incineration: thermal destruction other than use a fuel: includes any preparation prior to burning
Waste Code: D035
Rejected: N
Returned: N

Click this hyperlink while viewing on your computer to access 169 additional IN MANIFEST: record(s) in the EDR Site Report.

**W100
NNW
1/2-1
0.673 mi.
3555 ft.**

**STAIR SUPPLIES PHASE 1- TEMPORARY OFFICE
1722 EISENHOWER DR N
GOSHEN, IN 46526**

**FINDS 1024220996
ECHO N/A**

Site 3 of 8 in cluster W

**Relative:
Lower
Actual:
811 ft.**

FINDS:
Registry ID: 110070216173

Click Here:

Environmental Interest/Information System:

US National Pollutant Discharge Elimination System (NPDES) module of the Compliance Information System (ICIS) tracks surface water permits issued under the Clean Water Act. Under NPDES, all facilities that discharge pollutants from any point source into waters of the United States are required to obtain a permit. The permit will likely contain limits on what can be discharged, impose monitoring and reporting requirements, and include other provisions to ensure that the discharge does not adversely affect water quality.

Registry ID: 110070383143

Click Here:

Environmental Interest/Information System:

US National Pollutant Discharge Elimination System (NPDES) module of the Compliance Information System (ICIS) tracks surface water permits issued under the Clean Water Act. Under NPDES, all facilities that discharge pollutants from any point source into waters of the United States are required to obtain a permit. The permit will likely contain limits on what can be discharged, impose monitoring and reporting requirements, and include other provisions to ensure that the discharge does not adversely affect water quality.

Click this hyperlink while viewing on your computer to access additional FINDS: detail in the EDR Site Report.

ECHO:

Envid: 1024220996
Registry ID: 110070383143
DFR URL: <http://echo.epa.gov/detailed-facility-report?fid=110070383143>
Name: STAIR SUPPLIES PHASE 2 PRODUCT EXPANSION
Address: 1722 EISENHOWER DR N
City,State,Zip: GOSHEN, IN 46526

Map ID
Direction
Distance
Elevation

MAP FINDINGS

Site

Database(s) EDR ID Number
EPA ID Number

W101
NNW
1/2-1
0.673 mi.
3555 ft.

**IRON BALUSTER, INC.
1722 EISENHOWER DR N
GOSHEN, IN 46526**

Site 4 of 8 in cluster W

ICIS 1016161436
US AIRS N/A

Relative:
Lower

Actual:
811 ft.

ICIS:
Enforcement Action ID: IN000A0000180390058600009
FRS ID: 110017649035
Action Name: IRON BALUSTER, INC. 180390058600009
Facility Name: IRON BALUSTER, INC.
Facility Address: 1722 EISENHOWER DR N
GOSHEN, IN 46526

Enforcement Action Type: Administrative Order
Facility County: ELKHART
Program System Acronym: AIR
Enforcement Action Forum Desc: Administrative - Formal
EA Type Code: SCAAO
Facility SIC Code: 3086
Federal Facility ID: Not reported
Latitude in Decimal Degrees: 41.55743
Longitude in Decimal Degrees: -85.80955
Permit Type Desc: Not reported
Program System Acronym: IN0000001803900586
Facility NAICS Code: 326140
Tribal Land Code: Not reported

Enforcement Action ID: IN000A0000180390058600006
FRS ID: 110017649035
Action Name: IRON BALUSTER, INC. 180390058600006
Facility Name: IRON BALUSTER, INC.
Facility Address: 1722 EISENHOWER DR N
GOSHEN, IN 46526

Enforcement Action Type: Notice of Violation
Facility County: ELKHART
Program System Acronym: AIR
Enforcement Action Forum Desc: Administrative - Informal
EA Type Code: NOV
Facility SIC Code: 3086
Federal Facility ID: Not reported
Latitude in Decimal Degrees: 41.55743
Longitude in Decimal Degrees: -85.80955
Permit Type Desc: Not reported
Program System Acronym: IN0000001803900586
Facility NAICS Code: 326140
Tribal Land Code: Not reported

US AIRS MINOR:
Envid: 1016161436
Region Code: 05
Programmatic ID: AIR IN0000001803900586
Facility Registry ID: 110017649035
D and B Number: Not reported
Primary SIC Code: 3086
NAICS Code: 326140
Default Air Classification Code: MIN
Facility Type of Ownership Code: POF
Air CMS Category Code: Not reported

Map ID
Direction
Distance
Elevation

MAP FINDINGS

Site

Database(s)

EDR ID Number
EPA ID Number

IRON BALUSTER, INC. (Continued)

1016161436

HPV Status: Not reported

US AIRS MINOR:

Region Code: 05
Programmatic ID: AIR IN0000001803900586
Facility Registry ID: 110017649035
Air Operating Status Code: OPR
Default Air Classification Code: MIN
Air Program: Federally-Enforceable State Operating Permit - Non Title V
Activity Date: Not reported
Activity Status Date: 2007-06-13 00:00:00
Activity Group: Case File
Activity Type: Case File
Activity Status: Resolved

Region Code: 05
Programmatic ID: AIR IN0000001803900586
Facility Registry ID: 110017649035
Air Operating Status Code: OPR
Default Air Classification Code: MIN
Air Program: Federally-Enforceable State Operating Permit - Non Title V
Activity Date: 2003-03-18 00:00:00
Activity Status Date: Not reported
Activity Group: Compliance Monitoring
Activity Type: Inspection/Evaluation
Activity Status: Not reported

Region Code: 05
Programmatic ID: AIR IN0000001803900586
Facility Registry ID: 110017649035
Air Operating Status Code: OPR
Default Air Classification Code: MIN
Air Program: Federally-Enforceable State Operating Permit - Non Title V
Activity Date: 2004-03-10 00:00:00
Activity Status Date: Not reported
Activity Group: Compliance Monitoring
Activity Type: Inspection/Evaluation
Activity Status: Not reported

Region Code: 05
Programmatic ID: AIR IN0000001803900586
Facility Registry ID: 110017649035
Air Operating Status Code: OPR
Default Air Classification Code: MIN
Air Program: Federally-Enforceable State Operating Permit - Non Title V
Activity Date: 2004-05-19 00:00:00
Activity Status Date: Not reported
Activity Group: Compliance Monitoring
Activity Type: Inspection/Evaluation
Activity Status: Not reported

Region Code: 05
Programmatic ID: AIR IN0000001803900586
Facility Registry ID: 110017649035
Air Operating Status Code: OPR
Default Air Classification Code: MIN
Air Program: Federally-Enforceable State Operating Permit - Non Title V
Activity Date: 2004-06-08 00:00:00

Map ID
Direction
Distance
Elevation

MAP FINDINGS

Site

Database(s)

EDR ID Number
EPA ID Number

IRON BALUSTER, INC. (Continued)

1016161436

Activity Status Date: Not reported
Activity Group: Compliance Monitoring
Activity Type: Inspection/Evaluation
Activity Status: Not reported

Region Code: 05
Programmatic ID: AIR IN0000001803900586
Facility Registry ID: 110017649035
Air Operating Status Code: OPR
Default Air Classification Code: MIN
Air Program: Federally-Enforceable State Operating Permit - Non Title V
Activity Date: 2007-08-24 00:00:00
Activity Status Date: Not reported
Activity Group: Compliance Monitoring
Activity Type: Inspection/Evaluation
Activity Status: Not reported

Region Code: 05
Programmatic ID: AIR IN0000001803900586
Facility Registry ID: 110017649035
Air Operating Status Code: OPR
Default Air Classification Code: MIN
Air Program: Federally-Enforceable State Operating Permit - Non Title V
Activity Date: 2008-01-18 00:00:00
Activity Status Date: Not reported
Activity Group: Compliance Monitoring
Activity Type: Inspection/Evaluation
Activity Status: Not reported

Region Code: 05
Programmatic ID: AIR IN0000001803900586
Facility Registry ID: 110017649035
Air Operating Status Code: OPR
Default Air Classification Code: MIN
Air Program: Federally-Enforceable State Operating Permit - Non Title V
Activity Date: 2008-09-08 00:00:00
Activity Status Date: Not reported
Activity Group: Compliance Monitoring
Activity Type: Inspection/Evaluation
Activity Status: Not reported

Region Code: 05
Programmatic ID: AIR IN0000001803900586
Facility Registry ID: 110017649035
Air Operating Status Code: OPR
Default Air Classification Code: MIN
Air Program: Federally-Enforceable State Operating Permit - Non Title V
Activity Date: 2007-03-23 00:00:00
Activity Status Date: 2007-03-23 00:00:00
Activity Group: Enforcement Action
Activity Type: Administrative - Formal
Activity Status: Final Order Issued

Region Code: 05
Programmatic ID: AIR IN0000001803900586
Facility Registry ID: 110017649035
Air Operating Status Code: OPR

Map ID
 Direction
 Distance
 Elevation

MAP FINDINGS

Site

Database(s)

EDR ID Number
 EPA ID Number

IRON BALUSTER, INC. (Continued)

1016161436

Default Air Classification Code: MIN
 Air Program: Federally-Enforceable State Operating Permit - Non Title V
 Activity Date: 2006-01-09 00:00:00
 Activity Status Date: 2006-01-09 00:00:00
 Activity Group: Enforcement Action
 Activity Type: Administrative - Informal
 Activity Status: Achieved

W102
NNW
1/2-1
0.673 mi.
3555 ft.

IRON BALUSTER INC
1722 EISENHOWER DR N
GOSHEN, IN 46526
Site 5 of 8 in cluster W

IN SPILLS **S110172739**
IN AIRS **N/A**
IN NPDES

Relative:
Lower

SPILL:
 Name: Not reported
 Address: 1722 EISENHOWER DR N
 City,State,Zip: GOSHEN, IN 46526
 Facility ID: 201002094
 Incident Date: 01/30/2010
 Report Date: 02/18/2010
 Material: ALLEGED SPILL OF ISOCYANATE
 Spill Source: Industrial
 Recovered Amount: Not reported
 Recovered Units: Not reported
 Spilled Amount: 1000
 Spilled Units: Pounds
 Contained: Not reported
 Water Affected: Not reported
 Spill Type: Spill
 Area Affected: UNDETERMINED
 Fish Killed: 0
 Water Supply Affected: Not reported
 Public Intake: N
 Incident Status: Not reported

Actual:
811 ft.

AIRS:
 Name: IRON BALUSTER INC
 City,State,Zip: GOSHEN, IN 46526
 Status: Operating
 Source ID: 039-00586
 Responsible Official Name: Not reported
 Responsible Official Phone: Not reported
 SIC Code: 3086
 Permit ID: 33366
 Permit Level: MSOP Renewal
 Subtype Qualifier: Not reported
 Issue Date: 09/24/2013
 End Date: 09/24/2023
 Source Contact: Not reported
 Application Received Start Date: Not reported
 Application Received End Date: Not reported
 Public Notice Begins Start Date: Not reported
 Public Notice Begins End Date: Not reported
 Proposed Internet Upload Start Date: Not reported
 Proposed Internet Upload End Date: Not reported

Map ID
Direction
Distance
Elevation

MAP FINDINGS

Site

Database(s)

EDR ID Number
EPA ID Number

IRON BALUSTER INC (Continued)

S110172739

Name: IRON BALUSTER, INC
City,State,Zip: GOSHEN, IN 46526
Status: Issued
Source ID: 039-00586
Responsible Official Name: Sarah Street
Responsible Official Phone: 317-232-8427
SIC Code: 3086
Permit ID: 039-33366-00586
Permit Level: MSOP
Subtype Qualifier: Renewal
Issue Date: 09/24/2013
End Date: Not reported
Source Contact: Len Morris
Application Received Start Date: 06/28/2013
Application Received End Date: Not reported
Public Notice Begins Start Date: 08/19/2013
Public Notice Begins End Date: 09/18/2013
Proposed Internet Upload Start Date: Not reported
Proposed Internet Upload End Date: Not reported

Name: IRON BALUSTER, INC
City,State,Zip: GOSHEN, IN 46526
Status: Issued
Source ID: 039-00586
Responsible Official Name: Deborah Cole
Responsible Official Phone: 317-234-5377
SIC Code: 3086
Permit ID: 039-33246-00586
Permit Level: MSOP
Subtype Qualifier: Administrative Amendment
Issue Date: 06/05/2013
End Date: Not reported
Source Contact: Len Morris
Application Received Start Date: 05/24/2013
Application Received End Date: Not reported
Public Notice Begins Start Date: Not reported
Public Notice Begins End Date: Not reported
Proposed Internet Upload Start Date: Not reported
Proposed Internet Upload End Date: Not reported

Name: IRON BALUSTER, INC
City,State,Zip: GOSHEN, IN 46526
Status: Issued
Source ID: 039-00586
Responsible Official Name: Hannah Desrosiers
Responsible Official Phone: 317-233-9327
SIC Code: 3086
Permit ID: 039-28310-00586
Permit Level: MSOP
Subtype Qualifier: Significant Permit Revision (Minor PSD/EO) (120)
Issue Date: 01/11/2010
End Date: Not reported
Source Contact: Len Morris
Application Received Start Date: 09/03/2009
Application Received End Date: Not reported
Public Notice Begins Start Date: 12/07/2009
Public Notice Begins End Date: 01/06/2010

Map ID
Direction
Distance
Elevation

MAP FINDINGS

Site

Database(s)

EDR ID Number
EPA ID Number

IRON BALUSTER INC (Continued)

S110172739

Proposed Internet Upload Start Date: Not reported
Proposed Internet Upload End Date: Not reported

Name: IRON BALUSTER, INC
City,State,Zip: GOSHEN, IN 46526
Status: Issued
Source ID: 039-00586
Responsible Official Name: Christina Lowry
Responsible Official Phone: 317-234-5176
SIC Code: 3086
Permit ID: 039-26567-00586
Permit Level: MSOP
Subtype Qualifier: Not reported
Issue Date: 10/23/2008
End Date: Not reported
Source Contact: Len Morris
Application Received Start Date: 05/20/2008
Application Received End Date: Not reported
Public Notice Begins Start Date: 09/18/2008
Public Notice Begins End Date: 10/18/2008
Proposed Internet Upload Start Date: Not reported
Proposed Internet Upload End Date: Not reported

Name: IRON BALUSTER, INC
City,State,Zip: GOSHEN, IN 46526
Status: Issued
Source ID: 039-00586
Responsible Official Name: Cynthia Bymaster
Responsible Official Phone: 317-233-2641
SIC Code: 3086
Permit ID: 039-21086-00586
Permit Level: FESOP
Subtype Qualifier: Administrative Amendment
Issue Date: 11/07/2005
End Date: Not reported
Source Contact: Len Morris
Application Received Start Date: 04/13/2005
Application Received End Date: Not reported
Public Notice Begins Start Date: Not reported
Public Notice Begins End Date: Not reported
Proposed Internet Upload Start Date: Not reported
Proposed Internet Upload End Date: Not reported

Name: IRON BALUSTER, INC
City,State,Zip: GOSHEN, IN 46526
Status: Issued
Source ID: 039-00586
Responsible Official Name: Enviroplan Consulting
Responsible Official Phone: 973-575-2555
SIC Code: 3086
Permit ID: 039-18016-00586
Permit Level: FESOP
Subtype Qualifier: New Source FESOP (Minor PSD/EO) (120)
Issue Date: 02/17/2004
End Date: Not reported
Source Contact: Len Morris
Application Received Start Date: 09/24/2003

Map ID
 Direction
 Distance
 Elevation

MAP FINDINGS

Site

Database(s)

EDR ID Number
 EPA ID Number

IRON BALUSTER INC (Continued)

S110172739

Application Received End Date: Not reported
 Public Notice Begins Start Date: 01/13/2004
 Public Notice Begins End Date: 02/12/2004
 Proposed Internet Upload Start Date: Not reported
 Proposed Internet Upload End Date: Not reported

NPDES:

Name: STAIR SUPPLIES PHASE 1- TEMPORARY OFFICE
 Address: 1722 EISENHOWER DR N
 City,State,Zip: GOSHEN, IN 46526
 Permit Number: INR10P941
 Primary Facility Sic Code: Not reported
 Major/Minor: Minor
 Primary Facility Sic Desc: Not reported
 Facility Type Desc: Privately Owned Facility
 Permit Status Desc: Terminated
 Issue Date: 10/30/2017
 Expired Date: 10/29/2022
 Effective Date: 10/30/2017
 Terminated Date: 09/08/2020
 DMR Cognizant Official: Not reported
 DMR Cognizant Telephone: Not reported
 Waterbody: Not reported
 Total Actual Average Flow (MGD): Not reported
 Total App. Design Flow (MGD): Not reported
 FRS HUC Code: 04050001
 Latitude In Decimal Degrees: 41.557221
 Longitude In Decimal Degrees: -85.809558

**W103
 NNW
 1/2-1
 0.673 mi.
 3555 ft.**

**STAIR SUPPLIES PHASE 2 PRODUCT EXPANSION
 1722 EISENHOWER DR N
 GOSHEN, IN 46526
 Site 6 of 8 in cluster W**

**IN NPDES S123492794
 N/A**

**Relative:
 Lower
 Actual:
 811 ft.**

NPDES:
 Name: STAIR SUPPLIES PHASE 2 PRODUCT EXPANSION
 Address: 1722 EISENHOWER DR N
 City,State,Zip: GOSHEN, IN 46526
 Permit Number: INRA02177
 Primary Facility Sic Code: Not reported
 Major/Minor: Minor
 Primary Facility Sic Desc: Not reported
 Facility Type Desc: Privately Owned Facility
 Permit Status Desc: Terminated
 Issue Date: 08/20/2018
 Expired Date: 08/19/2023
 Effective Date: 08/20/2018
 Terminated Date: 09/08/2020
 DMR Cognizant Official: Not reported
 DMR Cognizant Telephone: Not reported
 Waterbody: Not reported
 Total Actual Average Flow (MGD): Not reported
 Total App. Design Flow (MGD): Not reported
 FRS HUC Code: 04050001
 Latitude In Decimal Degrees: 41.557221
 Longitude In Decimal Degrees: -85.809558

Map ID
 Direction
 Distance
 Elevation

MAP FINDINGS

Site

Database(s)

EDR ID Number
 EPA ID Number

W104 **IRON BALUSTER INCORPORATED**
NNW **1722 EISENHOWER DR N**
1/2-1 **GOSHEN, IN 46526**
0.673 mi.
3555 ft. **Site 7 of 8 in cluster W**

RCRA-SQG **1012179156**
INR000127670

Relative:
Lower
Actual:
811 ft.

RCRA-SQG:	20200701
Date Form Received by Agency:	20200701
Handler Name:	IRON BALUSTER INCORPORATED
Handler Address:	1722 EISENHOWER DR N
Handler City,State,Zip:	GOSHEN, IN 46526-5383
EPA ID:	INR000127670
Contact Name:	TROY BURNS
Contact Address:	1722 N EISENHOWER DR
Contact City,State,Zip:	GOSHEN, IN 46526
Contact Telephone:	866-226-6536
Contact Fax:	Not reported
Contact Email:	TROY@STAIRSUPPLIES.COM
Contact Title:	CHIEF OPERATING OFFICER
EPA Region:	05
Land Type:	Private
Federal Waste Generator Description:	Small Quantity Generator
Non-Notifier:	Not reported
Biennial Report Cycle:	2019
Accessibility:	Not reported
Active Site Indicator:	Handler Activities
State District Owner:	Not reported
State District:	Not reported
Mailing Address:	1722 N EISENHOWER DR
Mailing City,State,Zip:	GOSHEN, IN 46526
Owner Name:	ELLIOTT ANNE LLC
Owner Type:	Private
Operator Name:	IRON BALUSTER INCORPORATED
Operator Type:	Private
Short-Term Generator Activity:	No
Importer Activity:	No
Mixed Waste Generator:	No
Transporter Activity:	No
Transfer Facility Activity:	No
Recycler Activity with Storage:	No
Small Quantity On-Site Burner Exemption:	No
Smelting Melting and Refining Furnace Exemption:	No
Underground Injection Control:	No
Off-Site Waste Receipt:	No
Universal Waste Indicator:	No
Universal Waste Destination Facility:	No
Federal Universal Waste:	No
Active Site Fed-Reg Treatment Storage and Disposal Facility:	Not reported
Active Site Converter Treatment storage and Disposal Facility:	Not reported
Active Site State-Reg Treatment Storage and Disposal Facility:	Not reported
Active Site State-Reg Handler:	---
Federal Facility Indicator:	Not reported
Hazardous Secondary Material Indicator:	N
Sub-Part K Indicator:	Not reported
Commercial TSD Indicator:	No
Treatment Storage and Disposal Type:	Not reported
2018 GPRA Permit Baseline:	Not on the Baseline
2018 GPRA Renewals Baseline:	Not on the Baseline
Permit Renewals Workload Universe:	Not reported

Map ID
Direction
Distance
Elevation

MAP FINDINGS

Site

Database(s)

EDR ID Number
EPA ID Number

IRON BALUSTER INCORPORATED (Continued)

1012179156

Permit Workload Universe:	Not reported
Permit Progress Universe:	Not reported
Post-Closure Workload Universe:	Not reported
Closure Workload Universe:	Not reported
202 GPRA Corrective Action Baseline:	No
Corrective Action Workload Universe:	No
Subject to Corrective Action Universe:	No
Non-TSDFs Where RCRA CA has Been Imposed Universe:	No
TSDFs Potentially Subject to CA Under 3004 (u)/(v) Universe:	No
TSDFs Only Subject to CA under Discretionary Auth Universe:	No
Corrective Action Priority Ranking:	No NCAPS ranking
Environmental Control Indicator:	No
Institutional Control Indicator:	No
Human Exposure Controls Indicator:	N/A
Groundwater Controls Indicator:	N/A
Operating TSDF Universe:	Not reported
Full Enforcement Universe:	Not reported
Significant Non-Complier Universe:	No
Unaddressed Significant Non-Complier Universe:	No
Addressed Significant Non-Complier Universe:	No
Significant Non-Complier With a Compliance Schedule Universe:	No
Financial Assurance Required:	Not reported
Handler Date of Last Change:	20200702
Recognized Trader-Importer:	No
Recognized Trader-Exporter:	No
Importer of Spent Lead Acid Batteries:	No
Exporter of Spent Lead Acid Batteries:	No
Recycler Activity Without Storage:	No
Manifest Broker:	No
Sub-Part P Indicator:	No

Biennial: List of Years

Year: 2019

[Click Here for Biennial Reporting System Data:](#)

Year: 2017

[Click Here for Biennial Reporting System Data:](#)

Hazardous Waste Summary:

Waste Code: D001
Waste Description: IGNITABLE WASTE

Waste Code: F003
Waste Description: THE FOLLOWING SPENT NONHALOGENATED SOLVENTS: XYLENE, ACETONE, ETHYL ACETATE, ETHYL BENZENE, ETHYL ETHER, METHYL ISOBUTYL KETONE, N-BUTYL ALCOHOL, CYCLOHEXANONE, AND METHANOL; ALL SPENT SOLVENT MIXTURES/BLENDS CONTAINING, BEFORE USE, ONLY THE ABOVE SPENT NONHALOGENATED SOLVENTS; AND ALL SPENT SOLVENT MIXTURES/BLENDS CONTAINING, BEFORE USE, ONE OR MORE OF THE ABOVE NONHALOGENATED SOLVENTS, AND A TOTAL OF TEN PERCENT OR MORE (BY VOLUME) OF ONE OR MORE OF THOSE SOLVENTS LISTED IN F001, F002, F004, AND F005; AND STILL BOTTOMS FROM THE RECOVERY OF THESE SPENT SOLVENTS AND SPENT SOLVENT MIXTURES.

Waste Code: F005

Map ID
Direction
Distance
Elevation

MAP FINDINGS

Site

Database(s)

EDR ID Number
EPA ID Number

IRON BALUSTER INCORPORATED (Continued)

1012179156

Waste Description: THE FOLLOWING SPENT NONHALOGENATED SOLVENTS: TOLUENE, METHYL ETHYL KETONE, CARBON DISULFIDE, ISOBUTANOL, PYRIDINE, BENZENE, 2-ETHOXYETHANOL, AND 2-NITROPROPANE; ALL SPENT SOLVENT MIXTURES/BLENDS CONTAINING, BEFORE USE, A TOTAL OF TEN PERCENT OR MORE (BY VOLUME) OF ONE OR MORE OF THE ABOVE NONHALOGENATED SOLVENTS OR THOSE SOLVENTS LISTED IN F001, F002, OR F004; AND STILL BOTTOMS FROM THE RECOVERY OF THESE SPENT SOLVENTS AND SPENT SOLVENT MIXTURES.

Handler - Owner Operator:

Owner/Operator Indicator: Operator
Owner/Operator Name: IRON BALUSTER INCORPORATED
Legal Status: Private
Date Became Current: 16010101
Date Ended Current: Not reported
Owner/Operator Address: 1722 EISENHOWER DR N
Owner/Operator City,State,Zip: GOSHEN, IN 46526
Owner/Operator Telephone: Not reported
Owner/Operator Telephone Ext: Not reported
Owner/Operator Fax: Not reported
Owner/Operator Email: Not reported

Owner/Operator Indicator: Owner
Owner/Operator Name: IRON BALUSTER INCORPORATED
Legal Status: Private
Date Became Current: 16010101
Date Ended Current: Not reported
Owner/Operator Address: 1722 EISENHOWER DR N
Owner/Operator City,State,Zip: GOSHEN, IN 46526
Owner/Operator Telephone: Not reported
Owner/Operator Telephone Ext: Not reported
Owner/Operator Fax: Not reported
Owner/Operator Email: Not reported

Owner/Operator Indicator: Operator
Owner/Operator Name: IRON BALUSTER INCORPORATED
Legal Status: Private
Date Became Current: 20120212
Date Ended Current: Not reported
Owner/Operator Address: 1722 EISENHOWER DR N
Owner/Operator City,State,Zip: GOSHEN, IN 46526
Owner/Operator Telephone: 866-226-6536
Owner/Operator Telephone Ext: Not reported
Owner/Operator Fax: Not reported
Owner/Operator Email: Not reported

Owner/Operator Indicator: Owner
Owner/Operator Name: ELLIOTT ANNE LLC
Legal Status: Private
Date Became Current: 20091020
Date Ended Current: Not reported
Owner/Operator Address: 1722 EISENHOWER DR N
Owner/Operator City,State,Zip: GOSHEN, IN 46526
Owner/Operator Telephone: Not reported
Owner/Operator Telephone Ext: Not reported
Owner/Operator Fax: Not reported
Owner/Operator Email: Not reported

Map ID
Direction
Distance
Elevation

MAP FINDINGS

Site

Database(s)

EDR ID Number
EPA ID Number

IRON BALUSTER INCORPORATED (Continued)

1012179156

Owner/Operator Indicator:	Operator
Owner/Operator Name:	NU WOOD COMPANY LLC
Legal Status:	Private
Date Became Current:	16010101
Date Ended Current:	Not reported
Owner/Operator Address:	1722 EISENHOWER DR N
Owner/Operator City,State,Zip:	GOSHEN, IN 46526
Owner/Operator Telephone:	Not reported
Owner/Operator Telephone Ext:	Not reported
Owner/Operator Fax:	Not reported
Owner/Operator Email:	Not reported
Owner/Operator Indicator:	Owner
Owner/Operator Name:	ELLIOTT ANNE LLC
Legal Status:	Private
Date Became Current:	20091020
Date Ended Current:	Not reported
Owner/Operator Address:	1722 EISENHOWER DR N
Owner/Operator City,State,Zip:	GOSHEN, IN 46526
Owner/Operator Telephone:	Not reported
Owner/Operator Telephone Ext:	Not reported
Owner/Operator Fax:	Not reported
Owner/Operator Email:	Not reported
Owner/Operator Indicator:	Operator
Owner/Operator Name:	IRON BALUSTER INCORPORATED
Legal Status:	Private
Date Became Current:	20120212
Date Ended Current:	Not reported
Owner/Operator Address:	1722 EISENHOWER DR N
Owner/Operator City,State,Zip:	GOSHEN, IN 46526
Owner/Operator Telephone:	866-226-6536
Owner/Operator Telephone Ext:	Not reported
Owner/Operator Fax:	Not reported
Owner/Operator Email:	Not reported
Owner/Operator Indicator:	Owner
Owner/Operator Name:	ELLIOTT ANNE LLC
Legal Status:	Private
Date Became Current:	20091020
Date Ended Current:	Not reported
Owner/Operator Address:	1722 EISENHOWER DR N
Owner/Operator City,State,Zip:	GOSHEN, IN 46526
Owner/Operator Telephone:	Not reported
Owner/Operator Telephone Ext:	Not reported
Owner/Operator Fax:	Not reported
Owner/Operator Email:	Not reported
Owner/Operator Indicator:	Owner
Owner/Operator Name:	ELLIOT ANNE LLC
Legal Status:	Private
Date Became Current:	20091020
Date Ended Current:	Not reported
Owner/Operator Address:	1722 EISENHOWER DR N
Owner/Operator City,State,Zip:	GOSHEN, IN 46526
Owner/Operator Telephone:	Not reported
Owner/Operator Telephone Ext:	Not reported

Map ID
Direction
Distance
Elevation

MAP FINDINGS

Site

Database(s)

EDR ID Number
EPA ID Number

IRON BALUSTER INCORPORATED (Continued)

1012179156

Owner/Operator Fax:	Not reported
Owner/Operator Email:	Not reported
Owner/Operator Indicator:	Operator
Owner/Operator Name:	IRON BALUSTER INCORPORATED
Legal Status:	Private
Date Became Current:	20120212
Date Ended Current:	Not reported
Owner/Operator Address:	1722 EISENHOWER DR N
Owner/Operator City,State,Zip:	GOSHEN, IN 46526
Owner/Operator Telephone:	866-226-6536
Owner/Operator Telephone Ext:	Not reported
Owner/Operator Fax:	Not reported
Owner/Operator Email:	Not reported
Owner/Operator Indicator:	Owner
Owner/Operator Name:	NU WOOD COMPANY LLC
Legal Status:	Private
Date Became Current:	16010101
Date Ended Current:	Not reported
Owner/Operator Address:	1722 EISENHOWER DR N
Owner/Operator City,State,Zip:	GOSHEN, IN 46526
Owner/Operator Telephone:	Not reported
Owner/Operator Telephone Ext:	Not reported
Owner/Operator Fax:	Not reported
Owner/Operator Email:	Not reported
Owner/Operator Indicator:	Operator
Owner/Operator Name:	IRON BALUSTER INCORPORATED
Legal Status:	Private
Date Became Current:	16010101
Date Ended Current:	Not reported
Owner/Operator Address:	1722 EISENHOWER DR N
Owner/Operator City,State,Zip:	GOSHEN, IN 46526
Owner/Operator Telephone:	Not reported
Owner/Operator Telephone Ext:	Not reported
Owner/Operator Fax:	Not reported
Owner/Operator Email:	Not reported

Historic Generators:

Receive Date:	20180301
Handler Name:	IRON BALUSTER INCORPORATED
Federal Waste Generator Description:	Small Quantity Generator
State District Owner:	Not reported
Large Quantity Handler of Universal Waste:	No
Recognized Trader Importer:	No
Recognized Trader Exporter:	No
Spent Lead Acid Battery Importer:	No
Spent Lead Acid Battery Exporter:	No
Current Record:	No
Non Storage Recycler Activity:	No
Electronic Manifest Broker:	No
Receive Date:	20200701
Handler Name:	IRON BALUSTER INCORPORATED
Federal Waste Generator Description:	Small Quantity Generator
State District Owner:	Not reported

Map ID
Direction
Distance
Elevation

MAP FINDINGS

Site

Database(s)

EDR ID Number
EPA ID Number

IRON BALUSTER INCORPORATED (Continued)

1012179156

Large Quantity Handler of Universal Waste: No
Recognized Trader Importer: No
Recognized Trader Exporter: No
Spent Lead Acid Battery Importer: No
Spent Lead Acid Battery Exporter: No
Current Record: Yes
Non Storage Recycler Activity: No
Electronic Manifest Broker: No

Receive Date: 20091130
Handler Name: NU WOOD COMPANY LLC
Federal Waste Generator Description: Conditionally Exempt Small Quantity Generator
State District Owner: Not reported
Large Quantity Handler of Universal Waste: No
Recognized Trader Importer: No
Recognized Trader Exporter: No
Spent Lead Acid Battery Importer: No
Spent Lead Acid Battery Exporter: No
Current Record: No
Non Storage Recycler Activity: Not reported
Electronic Manifest Broker: Not reported

Receive Date: 20140212
Handler Name: IRON BALUSTER INCORPORATED
Federal Waste Generator Description: Conditionally Exempt Small Quantity Generator
State District Owner: Not reported
Large Quantity Handler of Universal Waste: No
Recognized Trader Importer: No
Recognized Trader Exporter: No
Spent Lead Acid Battery Importer: No
Spent Lead Acid Battery Exporter: No
Current Record: No
Non Storage Recycler Activity: Not reported
Electronic Manifest Broker: Not reported

Receive Date: 20170314
Handler Name: IRON BALUSTER INCORPORATED DBA STAIR SUPPLIES
Federal Waste Generator Description: Small Quantity Generator
State District Owner: Not reported
Large Quantity Handler of Universal Waste: No
Recognized Trader Importer: No
Recognized Trader Exporter: No
Spent Lead Acid Battery Importer: No
Spent Lead Acid Battery Exporter: No
Current Record: No
Non Storage Recycler Activity: Not reported
Electronic Manifest Broker: Not reported

Receive Date: 20180521
Handler Name: IRON BALUSTER INCORPORATED
Federal Waste Generator Description: Small Quantity Generator
State District Owner: Not reported
Large Quantity Handler of Universal Waste: No
Recognized Trader Importer: No
Recognized Trader Exporter: No
Spent Lead Acid Battery Importer: No
Spent Lead Acid Battery Exporter: No

Map ID
 Direction
 Distance
 Elevation

MAP FINDINGS

Site

Database(s)

EDR ID Number
 EPA ID Number

IRON BALUSTER INCORPORATED (Continued)

1012179156

Current Record: No
 Non Storage Recycler Activity: Not reported
 Electronic Manifest Broker: Not reported

List of NAICS Codes and Descriptions:

NAICS Code: 321999
 NAICS Description: ALL OTHER MISCELLANEOUS WOOD PRODUCT MANUFACTURING

NAICS Code: 32615
 NAICS Description: URETHANE AND OTHER FOAM PRODUCT (EXCEPT POLYSTYRENE) MANUFACTURING

NAICS Code: 326150
 NAICS Description: URETHANE AND OTHER FOAM PRODUCT (EXCEPT POLYSTYRENE) MANUFACTURING

NAICS Code: 33232
 NAICS Description: ORNAMENTAL AND ARCHITECTURAL METAL PRODUCTS MANUFACTURING

Facility Has Received Notices of Violation:

Found Violation: Yes
 Agency Which Determined Violation: State
 Violation Short Description: Generators - Pre-transport
 Date Violation was Determined: 20171221
 Actual Return to Compliance Date: 20180219
 Return to Compliance Qualifier: Observed
 Violation Responsible Agency: State
 Scheduled Compliance Date: Not reported
 Enforcement Identifier: 001
 Date of Enforcement Action: 20171228
 Enforcement Responsible Agency: State
 Enforcement Docket Number: Not reported
 Enforcement Attorney: Not reported
 Corrective Action Component: No
 Appeal Initiated Date: Not reported
 Appeal Resolution Date: Not reported
 Disposition Status Date: 20180219
 Disposition Status: AS
 Disposition Status Description: ACTION SATISFIED (CASE CLOSED)
 Consent/Final Order Sequence Number: Not reported
 Consent/Final Order Respondent Name: Not reported
 Consent/Final Order Lead Agency: Not reported
 Enforcement Type: WRITTEN INFORMAL
 Enforcement Responsible Person: JHOWA
 Enforcement Responsible Sub-Organization: CM
 SEP Sequence Number: Not reported
 SEP Expenditure Amount: Not reported
 SEP Scheduled Completion Date: Not reported
 SEP Actual Date: Not reported
 SEP Defaulted Date: Not reported
 SEP Type: Not reported
 SEP Type Description: Not reported
 Proposed Amount: Not reported
 Final Monetary Amount: Not reported
 Paid Amount: Not reported
 Final Count: Not reported
 Final Amount: Not reported

Map ID
Direction
Distance
Elevation

MAP FINDINGS

Site

Database(s)

EDR ID Number
EPA ID Number

IRON BALUSTER INCORPORATED (Continued)

1012179156

Found Violation: Yes
Agency Which Determined Violation: State
Violation Short Description: State Statute or Regulation
Date Violation was Determined: 20171221
Actual Return to Compliance Date: 20180219
Return to Compliance Qualifier: Observed
Violation Responsible Agency: State
Scheduled Compliance Date: Not reported
Enforcement Identifier: 001
Date of Enforcement Action: 20171228
Enforcement Responsible Agency: State
Enforcement Docket Number: Not reported
Enforcement Attorney: Not reported
Corrective Action Component: No
Appeal Initiated Date: Not reported
Appeal Resolution Date: Not reported
Disposition Status Date: 20180219
Disposition Status: AS
Disposition Status Description: ACTION SATISFIED (CASE CLOSED)
Consent/Final Order Sequence Number: Not reported
Consent/Final Order Respondent Name: Not reported
Consent/Final Order Lead Agency: Not reported
Enforcement Type: WRITTEN INFORMAL
Enforcement Responsible Person: JHOWA
Enforcement Responsible Sub-Organization: CM
SEP Sequence Number: Not reported
SEP Expenditure Amount: Not reported
SEP Scheduled Completion Date: Not reported
SEP Actual Date: Not reported
SEP Defaulted Date: Not reported
SEP Type: Not reported
SEP Type Description: Not reported
Proposed Amount: Not reported
Final Monetary Amount: Not reported
Paid Amount: Not reported
Final Count: Not reported
Final Amount: Not reported

Found Violation: Yes
Agency Which Determined Violation: State
Violation Short Description: Listing - General
Date Violation was Determined: 20171221
Actual Return to Compliance Date: 20180219
Return to Compliance Qualifier: Observed
Violation Responsible Agency: State
Scheduled Compliance Date: Not reported
Enforcement Identifier: 001
Date of Enforcement Action: 20171228
Enforcement Responsible Agency: State
Enforcement Docket Number: Not reported
Enforcement Attorney: Not reported
Corrective Action Component: No
Appeal Initiated Date: Not reported
Appeal Resolution Date: Not reported
Disposition Status Date: 20180219
Disposition Status: AS
Disposition Status Description: ACTION SATISFIED (CASE CLOSED)

Map ID
Direction
Distance
Elevation

MAP FINDINGS

Site

Database(s)

EDR ID Number
EPA ID Number

IRON BALUSTER INCORPORATED (Continued)

1012179156

Consent/Final Order Sequence Number: Not reported
Consent/Final Order Respondent Name: Not reported
Consent/Final Order Lead Agency: Not reported
Enforcement Type: WRITTEN INFORMAL
Enforcement Responsible Person: JHOWA
Enforcement Responsible Sub-Organization: CM
SEP Sequence Number: Not reported
SEP Expenditure Amount: Not reported
SEP Scheduled Completion Date: Not reported
SEP Actual Date: Not reported
SEP Defaulted Date: Not reported
SEP Type: Not reported
SEP Type Description: Not reported
Proposed Amount: Not reported
Final Monetary Amount: Not reported
Paid Amount: Not reported
Final Count: Not reported
Final Amount: Not reported

Evaluation Action Summary:

Evaluation Date: 20171221
Evaluation Responsible Agency: State
Found Violation: Yes
Evaluation Type Description: COMPLIANCE EVALUATION INSPECTION ON-SITE
Evaluation Responsible Person Identifier: JHOWA
Evaluation Responsible Sub-Organization: CM
Actual Return to Compliance Date: 20180219
Scheduled Compliance Date: Not reported
Date of Request: Not reported
Date Response Received: Not reported
Request Agency: Not reported
Former Citation: Not reported

Evaluation Date: 20171221
Evaluation Responsible Agency: State
Found Violation: Yes
Evaluation Type Description: COMPLIANCE EVALUATION INSPECTION ON-SITE
Evaluation Responsible Person Identifier: JHOWA
Evaluation Responsible Sub-Organization: CM
Actual Return to Compliance Date: 20180219
Scheduled Compliance Date: Not reported
Date of Request: Not reported
Date Response Received: Not reported
Request Agency: Not reported
Former Citation: Not reported

Evaluation Date: 20171221
Evaluation Responsible Agency: State
Found Violation: Yes
Evaluation Type Description: COMPLIANCE EVALUATION INSPECTION ON-SITE
Evaluation Responsible Person Identifier: JHOWA
Evaluation Responsible Sub-Organization: CM
Actual Return to Compliance Date: 20180219
Scheduled Compliance Date: Not reported
Date of Request: Not reported
Date Response Received: Not reported
Request Agency: Not reported

Map ID
 Direction
 Distance
 Elevation

MAP FINDINGS

Site

Database(s)

EDR ID Number
 EPA ID Number

(Continued)

S117891936

Spilled Units: Not reported
 Contained: Not reported
 Water Affected: Not reported
 Spill Type: Emergency Response-Reportable Spill
 Area Affected: Not reported
 Fish Killed: Not reported
 Water Supply Affected: Not reported
 Public Intake: Not reported
 Incident Status: Closed

109
NE
1/2-1
0.685 mi.
3615 ft.

DUTCHMEN MANUFACTURING INCORPORATED B PLANT
2164 CARAGANA CT
GOSHEN, IN 46526

FINDS 1016798634
N/A

Relative:
Higher
Actual:
816 ft.

FINDS:
 Registry ID: 110058472308

Click Here:
 Environmental Interest/Information System:
 STATE MASTER

[Click this hyperlink](#) while viewing on your computer to access additional FINDS: detail in the EDR Site Report.

W110
NNW
1/2-1
0.687 mi.
3628 ft.

NU-WOOD COMPANY, LLC
1722 NORTH EISENHOWER DRIVE
GOSHEN, IN 46526

FINDS 1007484760
ECHO N/A

Relative:
Lower
Actual:
811 ft.

Site 8 of 8 in cluster W
FINDS:
 Registry ID: 110017649035

Click Here:
 Environmental Interest/Information System:
 AFS (Aerometric Information Retrieval System (AIRS) Facility Subsystem) replaces the former Compliance Data System (CDS), the National Emission Data System (NEDS), and the Storage and Retrieval of Aerometric Data (SAROAD). AIRS is the national repository for information concerning airborne pollution in the United States. AFS is used to track emissions and compliance data from industrial plants. AFS data are utilized by states to prepare State Implementation Plans to comply with regulatory programs and by EPA as an input for the estimation of total national emissions. AFS is undergoing a major redesign to support facility operating permits required under Title V of the Clean Air Act.
 US EPA TRIS (Toxics Release Inventory System) contains information from facilities on the amounts of over 300 listed toxic chemicals that these facilities release directly to air, water, land, or that are transported off-site.
 IN-FRS (Indiana - Facility Registry System). The Indiana Department of Environmental Management (I-DEM) has implemented the Indiana-Facility Registry System (I-FRS). The I-FRS provides the interface and processes to link facility data monitored by multiple State and EPA

Map ID
 Direction
 Distance
 Elevation

MAP FINDINGS

Site

Database(s)

EDR ID Number
 EPA ID Number

NU-WOOD COMPANY, LLC (Continued)

1007484760

program systems. In addition, I-FRS enables IDEM to reconcile environmental data and exchange it with EPA FRS using the electronic data exchange over the Network Node.
 RCRAInfo is a national information system that supports the Resource Conservation and Recovery Act (RCRA) program through the tracking of events and activities related to facilities that generate, transport, and treat, store, or dispose of hazardous waste. RCRAInfo allows RCRA program staff to track the notification, permit, compliance, and corrective action activities required under RCRA.
 HAZARDOUS WASTE BIENNIAL REPORTER
 STATE MASTER
 AIR MINOR

[Click this hyperlink](#) while viewing on your computer to access additional FINDS: detail in the EDR Site Report.

ECHO:

Envid: 1007484760
 Registry ID: 110017649035
 DFR URL: <http://echo.epa.gov/detailed-facility-report?fid=110017649035>
 Name: NU-WOOD COMPANY, LLC
 Address: 1722 NORTH EISENHOWER DRIVE
 City,State,Zip: GOSHEN, IN 46526

X111
 NNW
 1/2-1
 0.702 mi.
 3704 ft.

LEN MORRIS, ELLIOTT ANNE LLC
1614 EISENHOWER DR N
GOSHEN, IN 46526
 Site 1 of 3 in cluster X

IN NPDES S127588066
N/A

Relative:
Lower
Actual:
810 ft.

NPDES:
 Name: LEN MORRIS, ELLIOTT ANNE LLC
 Address: 1614 EISENHOWER DR N
 City,State,Zip: GOSHEN, IN 46526
 Permit Number: INRA06635
 Primary Facility Sic Code: Not reported
 Major/Minor: Minor
 Primary Facility Sic Desc: Not reported
 Facility Type Desc: Not reported
 Permit Status Desc: Effective
 Issue Date: 11/02/2020
 Expired Date: 11/01/2025
 Effective Date: 11/02/2020
 Terminated Date: Not reported
 DMR Cognizant Official: Not reported
 DMR Cognizant Telephone: Not reported
 Waterbody: Not reported
 Total Actual Average Flow (MGD): Not reported
 Total App. Design Flow (MGD): Not reported
 FRS HUC Code: 04050001
 Latitude In Decimal Degrees: 41.556651
 Longitude In Decimal Degrees: -85.811767

Map ID
 Direction
 Distance
 Elevation

MAP FINDINGS

Site

Database(s)

EDR ID Number
 EPA ID Number

JESSE E LANTZ (Continued)

S127819952

Earned Credits: Not reported
 Program Type: For Hire Applicator
 License Expire Date: 12/31/2022
 Mailing Address 1: Not reported
 Mailing Address 2: Not reported
 Mailing City: Not reported
 Mailing State: Not reported
 Mailing Zip: Not reported
 Mailing County: Not reported
 Program Email: michianapestpro@gmail.com

117
 SE
 1/2-1
 0.728 mi.
 3844 ft.

KEYSTONE RV COMPANY
3313 CORRIE DR
GOSHEN, IN 46526

IN NPDES S121408392
N/A

Relative:
Higher
Actual:
819 ft.

NPDES:
 Name: KEYSTONE RV COMPANY
 Address: 3313 CORRIE DR
 City,State,Zip: GOSHEN, IN 46526
 Permit Number: INR10J055
 Primary Facility Sic Code: Not reported
 Major/Minor: Minor
 Primary Facility Sic Desc: Not reported
 Facility Type Desc: Privately Owned Facility
 Permit Status Desc: Terminated
 Issue Date: 09/12/2014
 Expired Date: 09/11/2019
 Effective Date: 09/12/2014
 Terminated Date: 07/05/2019
 DMR Cognizant Official: Not reported
 DMR Cognizant Telephone: Not reported
 Waterbody: Not reported
 Total Actual Average Flow (MGD): Not reported
 Total App. Design Flow (MGD): Not reported
 FRS HUC Code: 04050001
 Latitude In Decimal Degrees: 41.5406
 Longitude In Decimal Degrees: -85.7964

Y118
 NW
 1/2-1
 0.729 mi.
 3850 ft.

1201 EISENHOWER DR SOUTH
GOSHEN, IN 46526
Site 2 of 2 in cluster Y

IN SPILLS S103365819
N/A

Relative:
Lower
Actual:
810 ft.

SPILL:
 Name: Not reported
 Address: 1201 EISENHOWER DR SOUTH
 City,State,Zip: GOSHEN, IN 46526
 Facility ID: 199807203
 Incident Date: 07/27/1998
 Report Date: 07/27/1998
 Material: Diesel Fuel
 Spill Source: Trans - Truck
 Recovered Amount: 100

Map ID
 Direction
 Distance
 Elevation

MAP FINDINGS

Site

Database(s)

EDR ID Number
 EPA ID Number

GR PLASTICS, INC (Continued)

1016935444

Activity Type: Inspection/Evaluation
 Activity Status: Not reported

Z123
North
1/2-1
0.741 mi.
3912 ft.

VERIZON DIERDOFF RMT
64764 CR 27
GOSHEN, IN 46526
Site 5 of 5 in cluster Z

FINDS 1016800170
N/A

Relative:
Lower

FINDS:
 Registry ID: 110058495230

Actual:
811 ft.

Click Here:
 Environmental Interest/Information System:
 STATE MASTER

[Click this hyperlink](#) while viewing on your computer to access additional FINDS: detail in the EDR Site Report.

AA124
NNW
1/2-1
0.742 mi.
3920 ft.

TRUGREEN CHEMLAWN
1511 EISENHOWER DR N
GOSHEN, IN 46526
Site 1 of 2 in cluster AA

RCRA NonGen / NLR 1000116250
FINDS IND102357084
ECHO
IN MANIFEST

Relative:
Lower

RCRA NonGen / NLR:
 Date Form Received by Agency: 19970717
 Handler Name: TRU GREEN CHEM LAWN
 Handler Address: 1511 EISENHOWER DR N
 Handler City,State,Zip: GOSHEN, IN 46526
 EPA ID: IND102357084
 Contact Name: RON DEYOUNG
 Contact Address: 1511 EISENHOWER DR N
 Contact City,State,Zip: GOSHEN, IN 46526
 Contact Telephone: 219-534-3484
 Contact Fax: Not reported
 Contact Email: Not reported
 Contact Title: Not reported
 EPA Region: 05
 Land Type: Not reported
 Federal Waste Generator Description: Not a generator, verified
 Non-Notifier: Not reported
 Biennial Report Cycle: Not reported
 Accessibility: Not reported
 Active Site Indicator: Not reported
 State District Owner: Not reported
 State District: Not reported
 Mailing Address: 1511 EISENHOWER DR N
 Mailing City,State,Zip: GOSHEN, IN 46526
 Owner Name: TRU GREEN CORP
 Owner Type: Private
 Operator Name: NAME NOT REPORTED
 Operator Type: Private
 Short-Term Generator Activity: No
 Importer Activity: No
 Mixed Waste Generator: No

Actual:
810 ft.

Map ID
 Direction
 Distance
 Elevation

MAP FINDINGS

Site

Database(s)

EDR ID Number
 EPA ID Number

TRUGREEN CHEMLAWN (Continued)

1000116250

Transporter Activity:	No
Transfer Facility Activity:	No
Recycler Activity with Storage:	No
Small Quantity On-Site Burner Exemption:	No
Smelting Melting and Refining Furnace Exemption:	No
Underground Injection Control:	No
Off-Site Waste Receipt:	No
Universal Waste Indicator:	No
Universal Waste Destination Facility:	No
Federal Universal Waste:	No
Active Site Fed-Reg Treatment Storage and Disposal Facility:	Not reported
Active Site Converter Treatment storage and Disposal Facility:	Not reported
Active Site State-Reg Treatment Storage and Disposal Facility:	Not reported
Active Site State-Reg Handler:	---
Federal Facility Indicator:	Not reported
Hazardous Secondary Material Indicator:	NN
Sub-Part K Indicator:	Not reported
Commercial TSD Indicator:	No
Treatment Storage and Disposal Type:	Not reported
2018 GPRC Permit Baseline:	Not on the Baseline
2018 GPRC Renewals Baseline:	Not on the Baseline
Permit Renewals Workload Universe:	Not reported
Permit Workload Universe:	Not reported
Permit Progress Universe:	Not reported
Post-Closure Workload Universe:	Not reported
Closure Workload Universe:	Not reported
202 GPRC Corrective Action Baseline:	No
Corrective Action Workload Universe:	No
Subject to Corrective Action Universe:	No
Non-TSDs Where RCRA CA has Been Imposed Universe:	No
TSDs Potentially Subject to CA Under 3004 (u)/(v) Universe:	No
TSDs Only Subject to CA under Discretionary Auth Universe:	No
Corrective Action Priority Ranking:	No NCAPS ranking
Environmental Control Indicator:	No
Institutional Control Indicator:	No
Human Exposure Controls Indicator:	N/A
Groundwater Controls Indicator:	N/A
Operating TSD Universe:	Not reported
Full Enforcement Universe:	Not reported
Significant Non-Complier Universe:	No
Unaddressed Significant Non-Complier Universe:	No
Addressed Significant Non-Complier Universe:	No
Significant Non-Complier With a Compliance Schedule Universe:	No
Financial Assurance Required:	Not reported
Handler Date of Last Change:	20150414
Recognized Trader-Importer:	No
Recognized Trader-Exporter:	No
Importer of Spent Lead Acid Batteries:	No
Exporter of Spent Lead Acid Batteries:	No
Recycler Activity Without Storage:	Not reported
Manifest Broker:	Not reported
Sub-Part P Indicator:	No

Hazardous Waste Summary:

Waste Code: U036
 Waste Description: 4,7-METHANO-1H-INDENE,

Map ID
Direction
Distance
Elevation

MAP FINDINGS

Site

Database(s)

EDR ID Number
EPA ID Number

TRUGREEN CHEMLAWN (Continued)

1000116250

1,2,4,5,6,7,8,8-OCTACHLORO-2,3,3A,4,7,7A-HEXAHYDRO- (OR) CHLORDANE,
ALPHA & GAMMA ISOMERS

Waste Code: U178
Waste Description: CARBAMIC ACID, METHYLNITROSO-, ETHYL ESTER (OR)
N-NITROSO-N-METHYLURETHANE

Waste Code: U240
Waste Description: 2,4-D, SALTS & ESTERS (OR) ACETIC ACID, (2,4-DICHLOROPHENOXY)-, SALTS
& ESTERS (OR) DICHLOROPHENOXYACETIC ACID 2,4-D

Handler - Owner Operator:

Owner/Operator Indicator: Operator
Owner/Operator Name: NAME NOT REPORTED
Legal Status: Private
Date Became Current: Not reported
Date Ended Current: Not reported
Owner/Operator Address: ADDRESS NOT REPORTED
Owner/Operator City,State,Zip: CITY NOT REPORTED, AK 99998
Owner/Operator Telephone: 312-555-1212
Owner/Operator Telephone Ext: Not reported
Owner/Operator Fax: Not reported
Owner/Operator Email: Not reported

Owner/Operator Indicator: Owner
Owner/Operator Name: TRU GREEN CORP
Legal Status: Private
Date Became Current: Not reported
Date Ended Current: Not reported
Owner/Operator Address: ADDRESS NOT REPORTED
Owner/Operator City,State,Zip: CITY NOT REPORTED, AK 99998
Owner/Operator Telephone: 312-555-1212
Owner/Operator Telephone Ext: Not reported
Owner/Operator Fax: Not reported
Owner/Operator Email: Not reported

Historic Generators:

Receive Date: 19970717
Handler Name: TRU GREEN CHEM LAWN
Federal Waste Generator Description: Not a generator, verified
State District Owner: Not reported
Large Quantity Handler of Universal Waste: No
Recognized Trader Importer: No
Recognized Trader Exporter: No
Spent Lead Acid Battery Importer: No
Spent Lead Acid Battery Exporter: No
Current Record: Yes
Non Storage Recycler Activity: Not reported
Electronic Manifest Broker: Not reported

List of NAICS Codes and Descriptions:

NAICS Codes: No NAICS Codes Found

Facility Has Received Notices of Violations:

Violations: No Violations Found

Map ID
Direction
Distance
Elevation

MAP FINDINGS

Site

Database(s)

EDR ID Number
EPA ID Number

TRUGREEN CHEMLAWN (Continued)

1000116250

Evaluation Action Summary:

Evaluations: No Evaluations Found

FINDS:

Registry ID: 110003087221

Click Here:

Environmental Interest/Information System:

IN-FRS (Indiana - Facility Registry System). The Indiana Department of Environmental Management (I-DEM) has implemented the Indiana-Facility Registry System (I-FRS). The I-FRS provides the interface and processes to link facility data monitored by multiple State and EPA program systems. In addition, I-FRS enables IDEM to reconcile environmental data and exchange it with EPA FRS using the electronic data exchange over the Network Node.

RCRAInfo is a national information system that supports the Resource Conservation and Recovery Act (RCRA) program through the tracking of events and activities related to facilities that generate, transport, and treat, store, or dispose of hazardous waste. RCRAInfo allows RCRA program staff to track the notification, permit, compliance, and corrective action activities required under RCRA.

STATE MASTER

[Click this hyperlink](#) while viewing on your computer to access additional FINDS: detail in the EDR Site Report.

ECHO:

Envid: 1000116250
Registry ID: 110003087221
DFR URL: <http://echo.epa.gov/detailed-facility-report?fid=110003087221>
Name: TRUGREEN CHEMLAWN
Address: 1511 EISENHOWER DR N
City,State,Zip: GOSHEN, IN 46526

IN MANIFEST:

Name: TRU GREEN LAWN CARE
Address: 1511 EISENHOWER DR N
City,State,Zip: GOSHEN, IN 46526
Year: Not reported
EPA ID: IND102357084
Tons Generated: Not reported
Tons Shipped OffSite: Not reported
Report Type: Not reported
Page No: Not reported
Waste Desc: Not reported
UOM: Not reported
TSDf EPAID: Not reported
Management code: Not reported
Management Desc: Not reported
Waste Code: Not reported
Rejected: Not reported
Returned: Not reported

Manifest Handler:

EPA Id #: IND102357084

Map ID
Direction
Distance
Elevation

MAP FINDINGS

Site

Database(s)

EDR ID Number
EPA ID Number

TRUGREEN CHEMLAWN (Continued)

1000116250

Generator Type: Not reported
Generator Status: No longer a generator of hazardous wastes
Transporter Type: Code no longer valid
Transporter Status: Non Active
TSD Type: Not reported
TSD Status: Not reported
Handler Mailing Address: 1511 EISENHOWER DR N
Handler Mailing City/State/Zip: GOSHEN, IN 46526
Contact Name: CRAIG KOVACH
Contact Telephone: 574-534-3484
Contact Type: Environmental Coordinator

Name: TRU GREEN LAWN CARE
Address: 1511 EISENHOWER DR N
City,State,Zip: GOSHEN, IN 46526
Year: Not reported
EPA ID: IND102357084
Tons Generated: Not reported
Tons Shipped OffSite: Not reported
Report Type: Not reported
Page No: Not reported
Waste Desc: Not reported
UOM: Not reported
TSDF EPAID: Not reported
Management code: Not reported
Management Desc: Not reported
Waste Code: Not reported
Rejected: Not reported
Returned: Not reported

Name: TRU GREEN LAWN CARE
Address: 1511 EISENHOWER DR N
City,State,Zip: GOSHEN, IN 46526
Year: Not reported
EPA ID: IND102357084
Tons Generated: Not reported
Tons Shipped OffSite: Not reported
Report Type: Not reported
Page No: Not reported
Waste Desc: Not reported
UOM: Not reported
TSDF EPAID: Not reported
Management code: Not reported
Management Desc: Not reported
Waste Code: Not reported
Rejected: Not reported
Returned: Not reported

MAP FINDINGS

Map ID
Direction
Distance
Elevation

Site

Database(s)

EDR ID Number
EPA ID Number

AA125 **TRU GREEN LAWN CARE CORP**
NNW **1511 EISENHOWER DR N**
1/2-1 **GOSHEN, IN 46526**
0.742 mi.
3920 ft. **Site 2 of 2 in cluster AA**

IN UST **U004003111**
N/A

Relative: **UST:**
Lower Name: TRU GREEN LAWN CARE CORP
 Address: 1511 EISENHOWER DR N
Actual: City,State,Zip: GOSHEN, IN 46526
810 ft. Facility ID: 9531
 Owner Id: 2437
 Company Name: Tru Green Lawn Care Corp
 Mailing Address: 1511 Eisenhower Dr N
 Mailing Address 2: Not reported
 Mailing City,St,Zip: Goshen, IN 46526

 Tank Number: 1
 AI ID: 30000
 TRACS Tank Number: 1C1
 Tank Status: **Permanently Out of Service**
 Install Date: Not reported
 Tank Capacity: 1500
 Substance Desc: Diesel
 Closed Date: 04/01/1989

126
NNW **ON US 33**
1/2-1 **GOSHEN, IN 46526**
0.743 mi.
3921 ft.

IN SPILLS **S103797083**
N/A

Relative: **SPILL:**
Lower Name: Not reported
 Address: ON US 33
Actual: City,State,Zip: GOSHEN, IN 46526
810 ft. Facility ID: 199105104
 Incident Date: 05/14/1991
 Report Date: 05/14/1991
 Material: 15-05 Lnf Trimu 899 Penda
 Spill Source: Trans - Truck
 Recovered Amount: 350
 Recovered Units: Gallons
 Spilled Amount: 350
 Spilled Units: Gallons
 Contained: Y
 Water Affected: None
 Spill Type: Spill
 Area Affected: 100 Sq Ft
 Fish Killed: 0
 Water Supply Affected: Not reported
 Public Intake: N
 Incident Status: Not reported

Map ID
 Direction
 Distance
 Elevation

MAP FINDINGS

Site

Database(s)

EDR ID Number
 EPA ID Number

LIPPERT COMPONENTS (Continued)

S117898705

	receiving site.
Waste Code:	Not reported
Rejected:	Not reported
Returned:	Not reported
Name:	LCI PLANT 227
Address:	1101 EISENHOWER DR S
City,State,Zip:	GOSHEN, IN 46526
Year:	2017
EPA ID:	INR000136879
Tons Generated:	250.00
Tons Shipped OffSite:	Not reported
Report Type:	Annual
Page No:	Not reported
Waste Desc:	RQ, UN1993 WASTE FLAMMABLE LIQUID. N.O.S., 3, PGII, (ALCOHOL SOLUTION)
UOM:	Pounds
TSDf EPAID:	MID980991566
Management code:	H141
Management Desc:	The site receiving this waste stored/bulked and transferred the waste with no treatment or recovery, fuel blending , or disposal at that receiving site.
Waste Code:	Not reported
Rejected:	Not reported
Returned:	Not reported

[Click this hyperlink](#) while viewing on your computer to access 5 additional IN MANIFEST: record(s) in the EDR Site Report.

<p>154 WSW 1/2-1 0.789 mi. 4168 ft.</p>	<p>DRUG LAB CLEANUP 400 WINCHESTER TRLS GOSHEN, IN 46526</p>	<p>IN CDL S118686423 N/A</p>
<p>Relative: Lower</p>	<p>CDL:</p>	
<p>Actual: 812 ft.</p>		

<p>AH155 NW 1/2-1 0.790 mi. 4173 ft.</p>	<p>WORKFLOW ONE 1302 EISENHOWER DR N GOSHEN, IN 46526</p>	<p>IN IND WASTE S108836679 IN TIER 2 N/A</p>
<p>Relative: Lower</p>	<p>IND WASTE: Regulatory: IND078915972 Program: HW Reference: Access Point Date Data Collect: Not reported Object ID: 223455</p>	
<p>Actual: 810 ft.</p>		
	<p>TIER 2: Name: WORKFLOW ONE Address: 1302 EISENHOWER DR N City,State,Zip: GOSHEN, IN</p>	

Map ID
Direction
Distance
Elevation

MAP FINDINGS

Site

Database(s)

EDR ID Number
EPA ID Number

WORKFLOW ONE (Continued)

S108836679

Facility Id: 12303
SIC Code: Not reported
Chemical Name: Lead
Chemical Info: CAS Num:7439921 Chemical Id: Submission Code:
More Chemical Info: Max Daily Amt: 10000 - 24999 Quantity: 365 Container Type: R - Other
Location Description: Contained in forklift batteries
Storage Info: Storage Loc: Storage Loc2: Storage Loc3: Storage Loc4 Max Daily Amt: 10000 - 24999

Facility Id: 12303
SIC Code: Not reported
Chemical Name: Lead
Chemical Info: CAS Num:7439921 Chemical Id: Submission Code:
More Chemical Info: Max Daily Amt: 10000-99999 Quantity: 365 Container Type: R - Other
Location Description: Contained in forklift batteries
Storage Info: Storage Loc: Storage Loc2: Storage Loc3: Storage Loc4 Max Daily Amt: 10000-99999

Facility Id: 12303
SIC Code: Not reported
Chemical Name: Sulfuric Acid
Chemical Info: CAS Num:7664939 Chemical Id: Submission Code:
More Chemical Info: Max Daily Amt: 5000 - 9999 Quantity: 365 Container Type: R - Other
Location Description: Contained in forklift batteries throughout manufacturing
Storage Info: Storage Loc: Storage Loc2: Storage Loc3: Storage Loc4 Max Daily Amt: 5000 - 9999

Facility Id: 12303
SIC Code: Not reported
Chemical Name: Not reported
Chemical Info: CAS Num: Chemical Id: Submission Code:
More Chemical Info: Max Daily Amt: Quantity: 0 Container Type:
Location Description: Not reported
Storage Info: Storage Loc: Storage Loc2: Storage Loc3: Storage Loc4 Max Daily Amt:

Facility Id: 12303
SIC Code: Not reported
Chemical Name: Lead
Chemical Info: CAS Num:7439921 Chemical Id: Submission Code:
More Chemical Info: Max Daily Amt: 10000 - 99999 Quantity: 365 Container Type: R - Other
Location Description: Contained in forklift batteries
Storage Info: Storage Loc: Storage Loc2: Storage Loc3: Storage Loc4 Max Daily Amt: 10000 - 99999

Facility Id: 12303
SIC Code: Not reported
Chemical Name: Sulfuric Acid
Chemical Info: CAS Num:7664939 Chemical Id: Submission Code:
More Chemical Info: Max Daily Amt: 1000-9999 Quantity: 365 Container Type: R - Other
Location Description: Forklift batteries throughout manufactur
Storage Info: Storage Loc: Storage Loc2: Storage Loc3: Storage Loc4 Max Daily Amt: 1000-9999

Map ID
Direction
Distance
Elevation

MAP FINDINGS

Site

Database(s)

EDR ID Number
EPA ID Number

WORKFLOW ONE (Continued)

S108836679

Facility Id: Not reported
SIC Code: Not reported
Chemical Name: Not reported
Chemical Info: CAS Num: Chemical Id: Submission Code:
More Chemical Info: Max Daily Amt: Quantity: Container Type:
Location Description: Not reported
Storage Info: Storage Loc: Storage Loc2: Storage Loc3: Storage Loc4 Max Daily Amt:

Facility Id: 12303
SIC Code: Not reported
Chemical Name: Sulfuric Acid
Chemical Info: CAS Num:7664939 Chemical Id: Submission Code:
More Chemical Info: Max Daily Amt: 5000 - 9999 Quantity: 365 Container Type: R - Other
Location Description: Contained in forklift batteries throughout manufacturing
Storage Info: Storage Loc: Storage Loc2: Storage Loc3: Storage Loc4 Max Daily Amt:
5000 - 9999

Facility Id: Not reported
SIC Code: Not reported
Chemical Name: Not reported
Chemical Info: CAS Num: Chemical Id: Submission Code:
More Chemical Info: Max Daily Amt: Quantity: Container Type:
Location Description: Not reported
Storage Info: Storage Loc: Storage Loc2: Storage Loc3: Storage Loc4 Max Daily Amt:

Facility Id: Not reported
SIC Code: Not reported
Chemical Name: Not reported
Chemical Info: CAS Num: Chemical Id: Submission Code:
More Chemical Info: Max Daily Amt: Quantity: Container Type:
Location Description: Not reported
Storage Info: Storage Loc: Storage Loc2: Storage Loc3: Storage Loc4 Max Daily Amt:

Facility Id: 12303
SIC Code: Not reported
Chemical Name: Lead
Chemical Info: CAS Num:7439921 Chemical Id: Submission Code:
More Chemical Info: Max Daily Amt: 10000 - 24999 Quantity: 365 Container Type: R - Other
Location Description: Contained in forklift batteries
Storage Info: Storage Loc: Storage Loc2: Storage Loc3: Storage Loc4 Max Daily Amt:
10000 - 24999

Facility Id: 12303
SIC Code: Not reported
Chemical Name: Sulfuric Acid
Chemical Info: CAS Num:7664939 Chemical Id: Submission Code:
More Chemical Info: Max Daily Amt: 5000 - 9999 Quantity: 365 Container Type: R - Other
Location Description: Contained in forklift batteries throughout manufacturing
Storage Info: Storage Loc: Storage Loc2: Storage Loc3: Storage Loc4 Max Daily Amt:
5000 - 9999

Map ID
Direction
Distance
Elevation

MAP FINDINGS

Site

Database(s)

EDR ID Number
EPA ID Number

WORKFLOW ONE (Continued)

S108836679

Facility Id: 12303
SIC Code: Not reported
Chemical Name: Sulfuric Acid
Chemical Info: CAS Num:7664939 Chemical Id: Submission Code:
More Chemical Info: Max Daily Amt: 1000 - 9999 Quantity: 365 Container Type: R - Other
Location Description: Contained in forklift batteries throughout manufacturing
Storage Info: Storage Loc: Storage Loc2: Storage Loc3: Storage Loc4 Max Daily Amt: 1000 - 9999

Facility Id: 12303
SIC Code: Not reported
Chemical Name: Lead
Chemical Info: CAS Num:7439921 Chemical Id: Submission Code:
More Chemical Info: Max Daily Amt: 10000 - 24999 Quantity: 365 Container Type: R - Other
Location Description: Contained in forklift batteries
Storage Info: Storage Loc: Storage Loc2: Storage Loc3: Storage Loc4 Max Daily Amt: 10000 - 24999

Facility Id: 12303
SIC Code: Not reported
Chemical Name: Lead
Chemical Info: CAS Num:7439921 Chemical Id: Submission Code:
More Chemical Info: Max Daily Amt: 10000 - 24999 Quantity: 365 Container Type: R - Other
Location Description: Contained in forklift batteries
Storage Info: Storage Loc: Storage Loc2: Storage Loc3: Storage Loc4 Max Daily Amt: 10000 - 24999

Facility Id: 12303
SIC Code: Not reported
Chemical Name: Sulfuric Acid
Chemical Info: CAS Num:7664939 Chemical Id: Submission Code:
More Chemical Info: Max Daily Amt: 03 Quantity: 365 Container Type: Other
Location Description: Forklift batteries throughout manufactur
Storage Info: Storage Loc: Storage Loc2: Storage Loc3: Storage Loc4 Max Daily Amt: 03

Facility Id: 12303
SIC Code: Not reported
Chemical Name: Sulfuric Acid
Chemical Info: CAS Num:7664939 Chemical Id: Submission Code:
More Chemical Info: Max Daily Amt: 5000 - 9999 Quantity: 365 Container Type: R - Other
Location Description: Contained in forklift batteries throughout manufacturing
Storage Info: Storage Loc: Storage Loc2: Storage Loc3: Storage Loc4 Max Daily Amt: 5000 - 9999

Facility Id: 12303
SIC Code: Not reported
Chemical Name: Sulfuric Acid
Chemical Info: CAS Num:7664939 Chemical Id: Submission Code:
More Chemical Info: Max Daily Amt: 03 Quantity: 365 Container Type: Other
Location Description: Forklift batteries throughout manufactur
Storage Info: Storage Loc: Storage Loc2: Storage Loc3: Storage Loc4 Max Daily Amt:

Map ID
Direction
Distance
Elevation

MAP FINDINGS

Site

Database(s)

EDR ID Number
EPA ID Number

WORKFLOW ONE (Continued)

S108836679

03

Facility Id: 12303
SIC Code: 2761
Chemical Name: Sulfuric Acid
Chemical Info: CAS Num:7664939 Chemical Id: Submission Code:
More Chemical Info: Max Daily Amt: 03 Quantity: 365 Container Type: Other
Location Description: Forklift batteries throughout manufactur
Storage Info: Storage Loc: Storage Loc2: Storage Loc3: Storage Loc4 Max Daily Amt:
03

Facility Id: Not reported
Facility Id: 12303

Contact:

Contact Type: is business owner for
Contact Name: WORKFLOWONE LLC
Mailing Address1: 220 E Monument Ave
Mailing Address2: Not reported
Mailing Address3: Not reported
Mailing City/State/Zip: Dayton, OH 45402
Phone: 937-228-5800
Type: Not reported

Contact Type: Business Owner
Contact Name: WORKFLOW MANAGEMENT
Mailing Address1: 220 E. Monument Ave.
Mailing Address2: Not reported
Mailing Address3: Not reported
Mailing City/State/Zip: Dayton, OH 45402
Phone: 937-228-5800
Type: Work

Contact Type: is primary emergency contact for
Contact Name: TERRY BERES
Mailing Address1: 1302 Eisenhower Dr N
Mailing Address2: Not reported
Mailing Address3: Not reported
Mailing City/State/Zip: Goshen, IN 46526
Phone: 574-202-3682
Type: Not reported

Contact Type: is business owner for
Contact Name: WORKFLOWONE LLC
Mailing Address1: 220 E Monument Ave
Mailing Address2: Not reported
Mailing Address3: Not reported
Mailing City/State/Zip: Dayton, OH 45402
Phone: 937-630-8500
Type: Not reported

Contact Type: is primary emergency contact for
Contact Name: TERRY BERES
Mailing Address1: 1302 Eisenhower Dr N
Mailing Address2: Not reported
Mailing Address3: Not reported

Map ID
 Direction
 Distance
 Elevation

MAP FINDINGS

Site

Database(s)

EDR ID Number
 EPA ID Number

WORKFLOW ONE (Continued)

S108836679

Mailing City/State/Zip: Goshen, IN 46526
 Phone: 574-533-0098
 Type: Not reported

Contact Type: is primary emergency contact for
 Contact Name: WORKFLOWONE LLCX
 Mailing Address1: 1302 Eisenhower Dr N
 Mailing Address2: Not reported
 Mailing Address3: Not reported
 Mailing City/State/Zip: Goshen, IN 46526
 Phone: Not reported
 Type: Not reported

Contact Type: Primary Emergency Contact
 Contact Name: TERRY BERES
 Mailing Address1: 1302 Eisenhower Dr N
 Mailing Address2: Not reported
 Mailing Address3: Not reported
 Mailing City/State/Zip: Goshen, IN 46526
 Phone: 574-202-3682
 Type: 24-hour

Contact Type: Business Owner
 Contact Name: WORKFLOW MANAGEMENT
 Mailing Address1: 220 E. Monument Ave.
 Mailing Address2: Not reported
 Mailing Address3: Not reported
 Mailing City/State/Zip: Dayton, OH 45402
 Phone: 937-630-8500
 Type: 24-hour

AH156
NW
1/2-1
0.790 mi.
4173 ft.

STANDARD REGISTER INCORPORATED
1302 EISENHOWER DR N
GOSHEN, IN 46526

RCRA-VSQQ 1000282380
IN AIRS IND078915972
IN MANIFEST

Site 2 of 4 in cluster AH

Relative:
Lower
Actual:
810 ft.

RCRA-VSQQ: 20150827
 Date Form Received by Agency: STANDARD REGISTER INCORPORATED
 Handler Name: 1302 EISENHOWER DR N
 Handler Address: GOSHEN, IN 46526
 Handler City,State,Zip: IND078915972
 EPA ID: JOHN A SIMON
 Contact Name: EISENHOWER DR N
 Contact Address: GOSHEN, IN 46526
 Contact City,State,Zip: 574-312-6724
 Contact Telephone: 574-238-2966
 Contact Fax: JOHN.SIMON@STANDARDREGISTER.COM
 Contact Email: PLANT MANAGER
 Contact Title: 05
 EPA Region: Private
 Land Type: Conditionally Exempt Small Quantity Generator
 Federal Waste Generator Description: Not reported
 Non-Notifier: Not reported
 Biennial Report Cycle: Not reported
 Accessibility: Not reported
 Active Site Indicator: Handler Activities
 State District Owner: Not reported

Map ID
 Direction
 Distance
 Elevation

MAP FINDINGS

Site

Database(s)

EDR ID Number
 EPA ID Number

STANDARD REGISTER INCORPORATED (Continued)

1000282380

State District:	Not reported
Mailing Address:	EISENHOWER DR N
Mailing City,State,Zip:	GOSHEN, IN 46526
Owner Name:	STANDARD REGISTER INCORPORATED
Owner Type:	Private
Operator Name:	STANDARD REGISTER INCORPORATED
Operator Type:	Private
Short-Term Generator Activity:	No
Importer Activity:	No
Mixed Waste Generator:	No
Transporter Activity:	No
Transfer Facility Activity:	No
Recycler Activity with Storage:	No
Small Quantity On-Site Burner Exemption:	No
Smelting Melting and Refining Furnace Exemption:	No
Underground Injection Control:	No
Off-Site Waste Receipt:	No
Universal Waste Indicator:	No
Universal Waste Destination Facility:	No
Federal Universal Waste:	No
Active Site Fed-Reg Treatment Storage and Disposal Facility:	Not reported
Active Site Converter Treatment storage and Disposal Facility:	Not reported
Active Site State-Reg Treatment Storage and Disposal Facility:	Not reported
Active Site State-Reg Handler:	---
Federal Facility Indicator:	Not reported
Hazardous Secondary Material Indicator:	NN
Sub-Part K Indicator:	Not reported
Commercial TSD Indicator:	No
Treatment Storage and Disposal Type:	Not reported
2018 GPRA Permit Baseline:	Not on the Baseline
2018 GPRA Renewals Baseline:	Not on the Baseline
Permit Renewals Workload Universe:	Not reported
Permit Workload Universe:	Not reported
Permit Progress Universe:	Not reported
Post-Closure Workload Universe:	Not reported
Closure Workload Universe:	Not reported
202 GPRA Corrective Action Baseline:	No
Corrective Action Workload Universe:	No
Subject to Corrective Action Universe:	No
Non-TSDFs Where RCRA CA has Been Imposed Universe:	No
TSDFs Potentially Subject to CA Under 3004 (u)/(v) Universe:	No
TSDFs Only Subject to CA under Discretionary Auth Universe:	No
Corrective Action Priority Ranking:	No NCAPS ranking
Environmental Control Indicator:	No
Institutional Control Indicator:	No
Human Exposure Controls Indicator:	N/A
Groundwater Controls Indicator:	N/A
Operating TSDF Universe:	Not reported
Full Enforcement Universe:	Not reported
Significant Non-Complier Universe:	No
Unaddressed Significant Non-Complier Universe:	No
Addressed Significant Non-Complier Universe:	No
Significant Non-Complier With a Compliance Schedule Universe:	No
Financial Assurance Required:	Not reported
Handler Date of Last Change:	20150827
Recognized Trader-Importer:	No
Recognized Trader-Exporter:	No

Map ID
Direction
Distance
Elevation

MAP FINDINGS

Site

Database(s)

EDR ID Number
EPA ID Number

STANDARD REGISTER INCORPORATED (Continued)

1000282380

Importer of Spent Lead Acid Batteries: No
Exporter of Spent Lead Acid Batteries: No
Recycler Activity Without Storage: Not reported
Manifest Broker: Not reported
Sub-Part P Indicator: No

Hazardous Waste Summary:

Waste Code: D001
Waste Description: IGNITABLE WASTE

Waste Code: D006
Waste Description: CADMIUM

Waste Code: D008
Waste Description: LEAD

Waste Code: D011
Waste Description: SILVER

Waste Code: D027
Waste Description: 1,4-DICHLOROBENZENE

Waste Code: D039
Waste Description: TETRACHLOROETHYLENE

Waste Code: D040
Waste Description: TRICHLOROETHYLENE

Waste Code: K086
Waste Description: SOLVENT WASHES AND SLUDGES, CAUSTIC WASHES AND SLUDGES, OR WATER WASHES AND SLUDGES FROM CLEANING TUBS AND EQUIPMENT USED IN THE FORMULATION OF INK FROM PIGMENTS, DRIERS, SOAPS, AND STABILIZERS CONTAINING CHROMIUM AND LEAD.

Handler - Owner Operator:

Owner/Operator Indicator: Owner
Owner/Operator Name: THE RELIZON CO
Legal Status: Private
Date Became Current: Not reported
Date Ended Current: Not reported
Owner/Operator Address: ONE REYNOLDS WAY
Owner/Operator City,State,Zip: KETTERING, OH 45430
Owner/Operator Telephone: 937-485-8049
Owner/Operator Telephone Ext: Not reported
Owner/Operator Fax: Not reported
Owner/Operator Email: Not reported

Owner/Operator Indicator: Owner
Owner/Operator Name: WORKFLOW MANAGEMENT INC
Legal Status: Private
Date Became Current: 20051001
Date Ended Current: Not reported
Owner/Operator Address: 276 PARK AVE S
Owner/Operator City,State,Zip: NEW YORK, NY 10010-6126
Owner/Operator Telephone: Not reported

Map ID
Direction
Distance
Elevation

MAP FINDINGS

Site

Database(s)

EDR ID Number
EPA ID Number

STANDARD REGISTER INCORPORATED (Continued)

1000282380

Owner/Operator Telephone Ext:	Not reported
Owner/Operator Fax:	Not reported
Owner/Operator Email:	Not reported
Owner/Operator Indicator:	Operator
Owner/Operator Name:	WORKFLOW MANAGEMENT INC
Legal Status:	Private
Date Became Current:	20051001
Date Ended Current:	Not reported
Owner/Operator Address:	276 PARK AVE S
Owner/Operator City,State,Zip:	NEW YORK, NY 10010-6126
Owner/Operator Telephone:	Not reported
Owner/Operator Telephone Ext:	Not reported
Owner/Operator Fax:	Not reported
Owner/Operator Email:	Not reported
Owner/Operator Indicator:	Operator
Owner/Operator Name:	STANDARD REGISTER
Legal Status:	Private
Date Became Current:	20150202
Date Ended Current:	Not reported
Owner/Operator Address:	600 ALBANY ST
Owner/Operator City,State,Zip:	DAYTON, OH 45417
Owner/Operator Telephone:	937-221-1000
Owner/Operator Telephone Ext:	Not reported
Owner/Operator Fax:	Not reported
Owner/Operator Email:	Not reported
Owner/Operator Indicator:	Owner
Owner/Operator Name:	WORKFLO MANAGEMENT INC
Legal Status:	Private
Date Became Current:	20051001
Date Ended Current:	Not reported
Owner/Operator Address:	276 PARK AVE S
Owner/Operator City,State,Zip:	NEW YORK, NY 10010-6126
Owner/Operator Telephone:	Not reported
Owner/Operator Telephone Ext:	Not reported
Owner/Operator Fax:	Not reported
Owner/Operator Email:	Not reported
Owner/Operator Indicator:	Owner
Owner/Operator Name:	THE RELIZON CO
Legal Status:	Private
Date Became Current:	20010101
Date Ended Current:	20051001
Owner/Operator Address:	ONE REYNOLDS WAY
Owner/Operator City,State,Zip:	KETTERING, OH 45430
Owner/Operator Telephone:	937-485-8049
Owner/Operator Telephone Ext:	Not reported
Owner/Operator Fax:	Not reported
Owner/Operator Email:	Not reported
Owner/Operator Indicator:	PO
Owner/Operator Name:	WORKFLOWONE LLC
Legal Status:	Private
Date Became Current:	20110302
Date Ended Current:	20150202

Map ID
Direction
Distance
Elevation

MAP FINDINGS

Site

Database(s)

EDR ID Number
EPA ID Number

STANDARD REGISTER INCORPORATED (Continued)

1000282380

Owner/Operator Address: 220 E MONUMENT AVE
Owner/Operator City,State,Zip: DAYTON, OH 45402
Owner/Operator Telephone: 937-228-5800
Owner/Operator Telephone Ext: Not reported
Owner/Operator Fax: Not reported
Owner/Operator Email: Not reported

Owner/Operator Indicator: Owner
Owner/Operator Name: THE RELIZON CO
Legal Status: Private
Date Became Current: 20010101
Date Ended Current: 20051001
Owner/Operator Address: ONE REYNOLDS WAY
Owner/Operator City,State,Zip: KETTERING, OH 45430
Owner/Operator Telephone: 937-485-8049
Owner/Operator Telephone Ext: Not reported
Owner/Operator Fax: Not reported
Owner/Operator Email: Not reported

Owner/Operator Indicator: PO
Owner/Operator Name: WORKFLOW MANAGEMENT INC
Legal Status: Private
Date Became Current: 20051001
Date Ended Current: 20110302
Owner/Operator Address: 276 PARK AVE S
Owner/Operator City,State,Zip: NEW YORK, NY 10010-6126
Owner/Operator Telephone: Not reported
Owner/Operator Telephone Ext: Not reported
Owner/Operator Fax: Not reported
Owner/Operator Email: Not reported

Owner/Operator Indicator: Owner
Owner/Operator Name: STANDARD REGISTER
Legal Status: Private
Date Became Current: 20150202
Date Ended Current: Not reported
Owner/Operator Address: 600 ALBANY ST
Owner/Operator City,State,Zip: DAYTON, OH 45417
Owner/Operator Telephone: 937-221-1000
Owner/Operator Telephone Ext: Not reported
Owner/Operator Fax: Not reported
Owner/Operator Email: Not reported

Owner/Operator Indicator: Owner
Owner/Operator Name: THE RELIZON CO
Legal Status: Private
Date Became Current: Not reported
Date Ended Current: Not reported
Owner/Operator Address: ONE REYNOLDS WAY
Owner/Operator City,State,Zip: KETTERING, OH 45430
Owner/Operator Telephone: 937-485-8049
Owner/Operator Telephone Ext: Not reported
Owner/Operator Fax: Not reported
Owner/Operator Email: Not reported

Owner/Operator Indicator: Operator
Owner/Operator Name: NAME NOT REPORTED

Map ID
Direction
Distance
Elevation

MAP FINDINGS

Site

Database(s)

EDR ID Number
EPA ID Number

STANDARD REGISTER INCORPORATED (Continued)

1000282380

Legal Status:	Private
Date Became Current:	Not reported
Date Ended Current:	Not reported
Owner/Operator Address:	ADDRESS NOT REPORTED
Owner/Operator City,State,Zip:	CITY NOT REPORTED, AK 99998
Owner/Operator Telephone:	312-555-1212
Owner/Operator Telephone Ext:	Not reported
Owner/Operator Fax:	Not reported
Owner/Operator Email:	Not reported
Owner/Operator Indicator:	Operator
Owner/Operator Name:	NAME NOT REPORTED
Legal Status:	Private
Date Became Current:	Not reported
Date Ended Current:	Not reported
Owner/Operator Address:	ADDRESS NOT REPORTED
Owner/Operator City,State,Zip:	CITY NOT REPORTED, AK 99998
Owner/Operator Telephone:	312-555-1212
Owner/Operator Telephone Ext:	Not reported
Owner/Operator Fax:	Not reported
Owner/Operator Email:	Not reported
Owner/Operator Indicator:	Operator
Owner/Operator Name:	WORKFLOW MANAGEMENT INC
Legal Status:	Private
Date Became Current:	20051001
Date Ended Current:	Not reported
Owner/Operator Address:	276 PARK AVE S
Owner/Operator City,State,Zip:	NEW YORK, NY 10010-6126
Owner/Operator Telephone:	Not reported
Owner/Operator Telephone Ext:	Not reported
Owner/Operator Fax:	Not reported
Owner/Operator Email:	Not reported
Owner/Operator Indicator:	Owner
Owner/Operator Name:	STANDARD REGISTER INCORPORATED
Legal Status:	Private
Date Became Current:	20150827
Date Ended Current:	Not reported
Owner/Operator Address:	1725 ROE CREST DR
Owner/Operator City,State,Zip:	NORTH MANKATO, MN 56002
Owner/Operator Telephone:	507-386-5889
Owner/Operator Telephone Ext:	Not reported
Owner/Operator Fax:	Not reported
Owner/Operator Email:	Not reported
Owner/Operator Indicator:	Owner
Owner/Operator Name:	THE RELIZON CO
Legal Status:	Private
Date Became Current:	20010101
Date Ended Current:	20051001
Owner/Operator Address:	ONE REYNOLDS WAY
Owner/Operator City,State,Zip:	KETTERING, OH 45430
Owner/Operator Telephone:	937-485-8049
Owner/Operator Telephone Ext:	Not reported
Owner/Operator Fax:	Not reported
Owner/Operator Email:	Not reported

Map ID
Direction
Distance
Elevation

MAP FINDINGS

Site

Database(s)

EDR ID Number
EPA ID Number

STANDARD REGISTER INCORPORATED (Continued)

1000282380

Owner/Operator Indicator:	Owner
Owner/Operator Name:	WORKFLO MANAGEMENT INC
Legal Status:	Private
Date Became Current:	20051001
Date Ended Current:	Not reported
Owner/Operator Address:	276 PARK AVE S
Owner/Operator City,State,Zip:	NEW YORK, NY 10010-6126
Owner/Operator Telephone:	Not reported
Owner/Operator Telephone Ext:	Not reported
Owner/Operator Fax:	Not reported
Owner/Operator Email:	Not reported
Owner/Operator Indicator:	Owner
Owner/Operator Name:	WORKFLOW MANAGEMENT INC
Legal Status:	Private
Date Became Current:	20051001
Date Ended Current:	Not reported
Owner/Operator Address:	276 PARK AVE S
Owner/Operator City,State,Zip:	NEW YORK, NY 10010-6126
Owner/Operator Telephone:	Not reported
Owner/Operator Telephone Ext:	Not reported
Owner/Operator Fax:	Not reported
Owner/Operator Email:	Not reported
Owner/Operator Indicator:	Owner
Owner/Operator Name:	WORKFLOWONE LLC
Legal Status:	Private
Date Became Current:	20110302
Date Ended Current:	Not reported
Owner/Operator Address:	220 E MONUMENT AVE
Owner/Operator City,State,Zip:	DAYTON, OH 45402
Owner/Operator Telephone:	937-228-5800
Owner/Operator Telephone Ext:	Not reported
Owner/Operator Fax:	Not reported
Owner/Operator Email:	Not reported
Owner/Operator Indicator:	Operator
Owner/Operator Name:	NAME NOT REPORTED
Legal Status:	Private
Date Became Current:	Not reported
Date Ended Current:	Not reported
Owner/Operator Address:	ADDRESS NOT REPORTED
Owner/Operator City,State,Zip:	CITY NOT REPORTED, AK 99998
Owner/Operator Telephone:	312-555-1212
Owner/Operator Telephone Ext:	Not reported
Owner/Operator Fax:	Not reported
Owner/Operator Email:	Not reported
Owner/Operator Indicator:	Operator
Owner/Operator Name:	NAME NOT REPORTED
Legal Status:	Private
Date Became Current:	Not reported
Date Ended Current:	Not reported
Owner/Operator Address:	ADDRESS NOT REPORTED
Owner/Operator City,State,Zip:	CITY NOT REPORTED, AK 99998
Owner/Operator Telephone:	312-555-1212
Owner/Operator Telephone Ext:	Not reported

Map ID
Direction
Distance
Elevation

MAP FINDINGS

Site

Database(s)

EDR ID Number
EPA ID Number

STANDARD REGISTER INCORPORATED (Continued)

1000282380

Owner/Operator Fax:	Not reported
Owner/Operator Email:	Not reported
Owner/Operator Indicator:	Owner
Owner/Operator Name:	THE RELIZON CO
Legal Status:	Private
Date Became Current:	20010101
Date Ended Current:	20051001
Owner/Operator Address:	ONE REYNOLDS WAY
Owner/Operator City,State,Zip:	KETTERING, OH 45430
Owner/Operator Telephone:	937-485-8049
Owner/Operator Telephone Ext:	Not reported
Owner/Operator Fax:	Not reported
Owner/Operator Email:	Not reported
Owner/Operator Indicator:	PP
Owner/Operator Name:	WORKFLOW MANAGEMENT INC
Legal Status:	Private
Date Became Current:	20051001
Date Ended Current:	20150202
Owner/Operator Address:	276 PARK AVE S
Owner/Operator City,State,Zip:	NEW YORK, NY 10010-6126
Owner/Operator Telephone:	Not reported
Owner/Operator Telephone Ext:	Not reported
Owner/Operator Fax:	Not reported
Owner/Operator Email:	Not reported
Owner/Operator Indicator:	PO
Owner/Operator Name:	WORKFLOWONE LLC
Legal Status:	Private
Date Became Current:	20110302
Date Ended Current:	20150202
Owner/Operator Address:	220 E MONUMENT AVE
Owner/Operator City,State,Zip:	DAYTON, OH 45402
Owner/Operator Telephone:	937-228-5800
Owner/Operator Telephone Ext:	Not reported
Owner/Operator Fax:	Not reported
Owner/Operator Email:	Not reported
Owner/Operator Indicator:	PO
Owner/Operator Name:	WORKFLOW MANAGEMENT INC
Legal Status:	Private
Date Became Current:	20051001
Date Ended Current:	20110302
Owner/Operator Address:	276 PARK AVE S
Owner/Operator City,State,Zip:	NEW YORK, NY 10010-6126
Owner/Operator Telephone:	Not reported
Owner/Operator Telephone Ext:	Not reported
Owner/Operator Fax:	Not reported
Owner/Operator Email:	Not reported
Owner/Operator Indicator:	PP
Owner/Operator Name:	WORKFLOW MANAGEMENT INC
Legal Status:	Private
Date Became Current:	20051001
Date Ended Current:	20150202
Owner/Operator Address:	276 PARK AVE S

Map ID
Direction
Distance
Elevation

MAP FINDINGS

Site

Database(s)

EDR ID Number
EPA ID Number

STANDARD REGISTER INCORPORATED (Continued)

1000282380

Owner/Operator City,State,Zip:	NEW YORK, NY 10010-6126
Owner/Operator Telephone:	Not reported
Owner/Operator Telephone Ext:	Not reported
Owner/Operator Fax:	Not reported
Owner/Operator Email:	Not reported
Owner/Operator Indicator:	PP
Owner/Operator Name:	STANDARD REGISTER
Legal Status:	Private
Date Became Current:	20150202
Date Ended Current:	20150827
Owner/Operator Address:	600 ALBANY ST
Owner/Operator City,State,Zip:	DAYTON, OH 45417
Owner/Operator Telephone:	937-221-1000
Owner/Operator Telephone Ext:	Not reported
Owner/Operator Fax:	Not reported
Owner/Operator Email:	Not reported
Owner/Operator Indicator:	Operator
Owner/Operator Name:	STANDARD REGISTER INCORPORATED
Legal Status:	Private
Date Became Current:	20150827
Date Ended Current:	Not reported
Owner/Operator Address:	1725 ROE CREST DR
Owner/Operator City,State,Zip:	NORTH MANKATO, MN 56002
Owner/Operator Telephone:	507-386-5889
Owner/Operator Telephone Ext:	Not reported
Owner/Operator Fax:	Not reported
Owner/Operator Email:	Not reported
Owner/Operator Indicator:	Owner
Owner/Operator Name:	THE RELIZON CO
Legal Status:	Private
Date Became Current:	20010101
Date Ended Current:	20051001
Owner/Operator Address:	ONE REYNOLDS WAY
Owner/Operator City,State,Zip:	KETTERING, OH 45430
Owner/Operator Telephone:	937-485-8049
Owner/Operator Telephone Ext:	Not reported
Owner/Operator Fax:	Not reported
Owner/Operator Email:	Not reported
Owner/Operator Indicator:	PO
Owner/Operator Name:	THE RELIZON CO
Legal Status:	Private
Date Became Current:	20010101
Date Ended Current:	20051001
Owner/Operator Address:	ONE REYNOLDS WAY
Owner/Operator City,State,Zip:	KETTERING, OH 45430
Owner/Operator Telephone:	937-485-8049
Owner/Operator Telephone Ext:	Not reported
Owner/Operator Fax:	Not reported
Owner/Operator Email:	Not reported
Owner/Operator Indicator:	PO
Owner/Operator Name:	STANDARD REGISTER
Legal Status:	Private

Map ID
Direction
Distance
Elevation

MAP FINDINGS

Site

Database(s)

EDR ID Number
EPA ID Number

STANDARD REGISTER INCORPORATED (Continued)

1000282380

Date Became Current: 20150202
Date Ended Current: 20150827
Owner/Operator Address: 600 ALBANY ST
Owner/Operator City,State,Zip: DAYTON, OH 45417
Owner/Operator Telephone: 937-221-1000
Owner/Operator Telephone Ext: Not reported
Owner/Operator Fax: Not reported
Owner/Operator Email: Not reported

Historic Generators:

Receive Date: 19980727
Handler Name: RELIZON CO THE
Federal Waste Generator Description: Small Quantity Generator
State District Owner: Not reported
Large Quantity Handler of Universal Waste: No
Recognized Trader Importer: No
Recognized Trader Exporter: No
Spent Lead Acid Battery Importer: No
Spent Lead Acid Battery Exporter: No
Current Record: No
Non Storage Recycler Activity: Not reported
Electronic Manifest Broker: Not reported

Receive Date: 20010129
Handler Name: RELIZON CO THE
Federal Waste Generator Description: Small Quantity Generator
State District Owner: Not reported
Large Quantity Handler of Universal Waste: No
Recognized Trader Importer: No
Recognized Trader Exporter: No
Spent Lead Acid Battery Importer: No
Spent Lead Acid Battery Exporter: No
Current Record: No
Non Storage Recycler Activity: Not reported
Electronic Manifest Broker: Not reported

Receive Date: 20011211
Handler Name: RELIZON CO THE
Federal Waste Generator Description: Conditionally Exempt Small Quantity Generator
State District Owner: Not reported
Large Quantity Handler of Universal Waste: No
Recognized Trader Importer: No
Recognized Trader Exporter: No
Spent Lead Acid Battery Importer: No
Spent Lead Acid Battery Exporter: No
Current Record: No
Non Storage Recycler Activity: Not reported
Electronic Manifest Broker: Not reported

Receive Date: 20070723
Handler Name: WORKFLOWONE
Federal Waste Generator Description: Conditionally Exempt Small Quantity Generator
State District Owner: Not reported
Large Quantity Handler of Universal Waste: No
Recognized Trader Importer: No
Recognized Trader Exporter: No
Spent Lead Acid Battery Importer: No

Map ID
Direction
Distance
Elevation

MAP FINDINGS

Site

Database(s)

EDR ID Number
EPA ID Number

STANDARD REGISTER INCORPORATED (Continued)

1000282380

Spent Lead Acid Battery Exporter:	No
Current Record:	No
Non Storage Recycler Activity:	Not reported
Electronic Manifest Broker:	Not reported
Receive Date:	20070817
Handler Name:	WORKFLOWONE
Federal Waste Generator Description:	Small Quantity Generator
State District Owner:	Not reported
Large Quantity Handler of Universal Waste:	No
Recognized Trader Importer:	No
Recognized Trader Exporter:	No
Spent Lead Acid Battery Importer:	No
Spent Lead Acid Battery Exporter:	No
Current Record:	No
Non Storage Recycler Activity:	Not reported
Electronic Manifest Broker:	Not reported
Receive Date:	20100105
Handler Name:	WORKFLOWONE
Federal Waste Generator Description:	Conditionally Exempt Small Quantity Generator
State District Owner:	Not reported
Large Quantity Handler of Universal Waste:	No
Recognized Trader Importer:	No
Recognized Trader Exporter:	No
Spent Lead Acid Battery Importer:	No
Spent Lead Acid Battery Exporter:	No
Current Record:	No
Non Storage Recycler Activity:	Not reported
Electronic Manifest Broker:	Not reported
Receive Date:	20110321
Handler Name:	WORKFLOWONE
Federal Waste Generator Description:	Conditionally Exempt Small Quantity Generator
State District Owner:	Not reported
Large Quantity Handler of Universal Waste:	No
Recognized Trader Importer:	No
Recognized Trader Exporter:	No
Spent Lead Acid Battery Importer:	No
Spent Lead Acid Battery Exporter:	No
Current Record:	No
Non Storage Recycler Activity:	Not reported
Electronic Manifest Broker:	Not reported
Receive Date:	20150202
Handler Name:	THE STANDARD REGISTER COMPANY
Federal Waste Generator Description:	Conditionally Exempt Small Quantity Generator
State District Owner:	Not reported
Large Quantity Handler of Universal Waste:	No
Recognized Trader Importer:	No
Recognized Trader Exporter:	No
Spent Lead Acid Battery Importer:	No
Spent Lead Acid Battery Exporter:	No
Current Record:	No
Non Storage Recycler Activity:	Not reported
Electronic Manifest Broker:	Not reported

Map ID
Direction
Distance
Elevation

MAP FINDINGS

Site

Database(s)

EDR ID Number
EPA ID Number

STANDARD REGISTER INCORPORATED (Continued)

1000282380

Receive Date: 20150827
Handler Name: STANDARD REGISTER INCORPORATED
Federal Waste Generator Description: Conditionally Exempt Small Quantity Generator
State District Owner: Not reported
Large Quantity Handler of Universal Waste: No
Recognized Trader Importer: No
Recognized Trader Exporter: No
Spent Lead Acid Battery Importer: No
Spent Lead Acid Battery Exporter: No
Current Record: Yes
Non Storage Recycler Activity: Not reported
Electronic Manifest Broker: Not reported

List of NAICS Codes and Descriptions:

NAICS Code: 11111
NAICS Description: SOYBEAN FARMING

NAICS Code: 32311
NAICS Description: PRINTING

NAICS Code: 323116
NAICS Description: MANIFOLD BUSINESS FORMS PRINTING

Facility Has Received Notices of Violation:

Found Violation: No
Agency Which Determined Violation: Not reported
Violation Short Description: Not reported
Date Violation was Determined: Not reported
Actual Return to Compliance Date: Not reported
Return to Compliance Qualifier: Not reported
Violation Responsible Agency: Not reported
Scheduled Compliance Date: Not reported
Enforcement Identifier: Not reported
Date of Enforcement Action: Not reported
Enforcement Responsible Agency: Not reported
Enforcement Docket Number: Not reported
Enforcement Attorney: Not reported
Corrective Action Component: Not reported
Appeal Initiated Date: Not reported
Appeal Resolution Date: Not reported
Disposition Status Date: Not reported
Disposition Status: Not reported
Disposition Status Description: Not reported
Consent/Final Order Sequence Number: Not reported
Consent/Final Order Respondent Name: Not reported
Consent/Final Order Lead Agency: Not reported
Enforcement Type: Not reported
Enforcement Responsible Person: Not reported
Enforcement Responsible Sub-Organization: Not reported
SEP Sequence Number: Not reported
SEP Expenditure Amount: Not reported
SEP Scheduled Completion Date: Not reported
SEP Actual Date: Not reported
SEP Defaulted Date: Not reported
SEP Type: Not reported
SEP Type Description: Not reported

Map ID
 Direction
 Distance
 Elevation

MAP FINDINGS

Site

Database(s)

EDR ID Number
 EPA ID Number

STANDARD REGISTER INCORPORATED (Continued)

1000282380

Proposed Amount:	Not reported
Final Monetary Amount:	Not reported
Paid Amount:	Not reported
Final Count:	Not reported
Final Amount:	Not reported
Found Violation:	No
Agency Which Determined Violation:	Not reported
Violation Short Description:	Not reported
Date Violation was Determined:	Not reported
Actual Return to Compliance Date:	Not reported
Return to Compliance Qualifier:	Not reported
Violation Responsible Agency:	Not reported
Scheduled Compliance Date:	Not reported
Enforcement Identifier:	Not reported
Date of Enforcement Action:	Not reported
Enforcement Responsible Agency:	Not reported
Enforcement Docket Number:	Not reported
Enforcement Attorney:	Not reported
Corrective Action Component:	Not reported
Appeal Initiated Date:	Not reported
Appeal Resolution Date:	Not reported
Disposition Status Date:	Not reported
Disposition Status:	Not reported
Disposition Status Description:	Not reported
Consent/Final Order Sequence Number:	Not reported
Consent/Final Order Respondent Name:	Not reported
Consent/Final Order Lead Agency:	Not reported
Enforcement Type:	Not reported
Enforcement Responsible Person:	Not reported
Enforcement Responsible Sub-Organization:	Not reported
SEP Sequence Number:	Not reported
SEP Expenditure Amount:	Not reported
SEP Scheduled Completion Date:	Not reported
SEP Actual Date:	Not reported
SEP Defaulted Date:	Not reported
SEP Type:	Not reported
SEP Type Description:	Not reported
Proposed Amount:	Not reported
Final Monetary Amount:	Not reported
Paid Amount:	Not reported
Final Count:	Not reported
Final Amount:	Not reported
Evaluation Action Summary:	
Evaluation Date:	19990913
Evaluation Responsible Agency:	State
Found Violation:	No
Evaluation Type Description:	COMPLIANCE EVALUATION INSPECTION ON-SITE
Evaluation Responsible Person Identifier:	MESPI
Evaluation Responsible Sub-Organization:	CM
Actual Return to Compliance Date:	Not reported
Scheduled Compliance Date:	Not reported
Date of Request:	Not reported
Date Response Received:	Not reported
Request Agency:	Not reported
Former Citation:	Not reported

Map ID
Direction
Distance
Elevation

MAP FINDINGS

Site

Database(s)

EDR ID Number
EPA ID Number

STANDARD REGISTER INCORPORATED (Continued)

1000282380

Evaluation Date: 20091221
Evaluation Responsible Agency: State
Found Violation: No
Evaluation Type Description: COMPLIANCE EVALUATION INSPECTION ON-SITE
Evaluation Responsible Person Identifier: JHOWA
Evaluation Responsible Sub-Organization: IWG
Actual Return to Compliance Date: Not reported
Scheduled Compliance Date: Not reported
Date of Request: Not reported
Date Response Received: Not reported
Request Agency: Not reported
Former Citation: Not reported

AIRS:

Name: REYNOLDS & REYNOLDS
City,State,Zip: GOSHEN, IN 46526
Status: Issued
Source ID: 039-00214
Responsible Official Name: Barry Titus
Responsible Official Phone: 317-232-8423
SIC Code: Not reported
Permit ID: 039-8158-00214 (No Electronic File Exists)
Permit Level: Construction
Subtype Qualifier: Administrative Amendment
Issue Date: 02/03/1999
End Date: Not reported
Source Contact: Not reported
Application Received Start Date: 02/03/1997
Application Received End Date: Not reported
Public Notice Begins Start Date: Not reported
Public Notice Begins End Date: Not reported
Proposed Internet Upload Start Date: Not reported
Proposed Internet Upload End Date: Not reported

Name: REYNOLDS & REYNOLDS
City,State,Zip: GOSHEN, IN 46526
Status: Issued
Source ID: 039-00214
Responsible Official Name: Penny Flickinger
Responsible Official Phone: 800-451-6027
SIC Code: Not reported
Permit ID: 039-3354-00214 (No Electronic File Exists)
Permit Level: Construction
Subtype Qualifier: State
Issue Date: 06/23/1994
End Date: Not reported
Source Contact: Not reported
Application Received Start Date: 10/15/1993
Application Received End Date: Not reported
Public Notice Begins Start Date: Not reported
Public Notice Begins End Date: Not reported
Proposed Internet Upload Start Date: Not reported
Proposed Internet Upload End Date: Not reported

Name: REYNOLDS & REYNOLDS
City,State,Zip: GOSHEN, IN 46526

Map ID
Direction
Distance
Elevation

MAP FINDINGS

Site

Database(s)

EDR ID Number
EPA ID Number

STANDARD REGISTER INCORPORATED (Continued)

1000282380

Status: Withdrawn
Source ID: 039-00214
Responsible Official Name: Aida DeGuzman
Responsible Official Phone: 317-233-4972
SIC Code: Not reported
Permit ID: 039-4830-00214 (No Electronic File Exists)
Permit Level: Construction
Subtype Qualifier: Administrative Amendment
Issue Date: Not reported
End Date: Not reported
Source Contact: Not reported
Application Received Start Date: 08/30/1995
Application Received End Date: Not reported
Public Notice Begins Start Date: Not reported
Public Notice Begins End Date: Not reported
Proposed Internet Upload Start Date: Not reported
Proposed Internet Upload End Date: Not reported

Name: REYNOLDS & REYNOLDS
City,State,Zip: GOSHEN, IN 46526
Status: Withdrawn
Source ID: 039-00214
Responsible Official Name: Holly Stockrahm
Responsible Official Phone: 800-451-6027
SIC Code: Not reported
Permit ID: 039-8139-00214 (No Electronic File Exists)
Permit Level: Construction
Subtype Qualifier: Administrative Amendment
Issue Date: Not reported
End Date: Not reported
Source Contact: Not reported
Application Received Start Date: 01/14/1997
Application Received End Date: Not reported
Public Notice Begins Start Date: Not reported
Public Notice Begins End Date: Not reported
Proposed Internet Upload Start Date: Not reported
Proposed Internet Upload End Date: Not reported

Name: REYNOLDS & REYNOLDS
City,State,Zip: GOSHEN, IN 46526
Status: Issued
Source ID: 039-00214
Responsible Official Name: Not reported
Responsible Official Phone: Not reported
SIC Code: Not reported
Permit ID: 039-8006-00214 (No Electronic File Exists)
Permit Level: Construction
Subtype Qualifier: Administrative Amendment
Issue Date: 01/21/1997
End Date: Not reported
Source Contact: Not reported
Application Received Start Date: 01/09/1997
Application Received End Date: Not reported
Public Notice Begins Start Date: Not reported
Public Notice Begins End Date: Not reported
Proposed Internet Upload Start Date: Not reported
Proposed Internet Upload End Date: Not reported

Map ID
Direction
Distance
Elevation

MAP FINDINGS

Site

Database(s)

EDR ID Number
EPA ID Number

STANDARD REGISTER INCORPORATED (Continued)

1000282380

Name: REYNOLDS & REYNOLDS
City,State,Zip: GOSHEN, IN 46526
Status: Issued
Source ID: 039-00214
Responsible Official Name: Yan Ting Yang
Responsible Official Phone: 800-451-6027
SIC Code: Not reported
Permit ID: 039-5866-00214 (No Electronic File Exists)
Permit Level: Construction
Subtype Qualifier: Registration
Issue Date: 11/18/1996
End Date: Not reported
Source Contact: Not reported
Application Received Start Date: 05/14/1996
Application Received End Date: Not reported
Public Notice Begins Start Date: Not reported
Public Notice Begins End Date: Not reported
Proposed Internet Upload Start Date: Not reported
Proposed Internet Upload End Date: Not reported

IN MANIFEST:

Name: WORKFLOWONE
Address: 1302 EISENHOWER DR N
City,State,Zip: GOSHEN, IN
Year: Not reported
EPA ID: IND078915972
Tons Generated: Not reported
Tons Shipped OffSite: Not reported
Report Type: Not reported
Page No: Not reported
Waste Desc: Not reported
UOM: Not reported
TSD EPAID: Not reported
Management code: Not reported
Management Desc: Not reported
Waste Code: Not reported
Rejected: Not reported
Returned: Not reported

Manifest Handler:

EPA Id #: IND078915972
Generator Type: SQG
Generator Status: Active Handler
Transporter Type: Code no longer valid
Transporter Status: Non Active
TSD Type: Not reported
TSD Status: Not reported
Handler Mailing Address: 1302 EISENHOWER DR N
Handler Mailing City/State/Zip: GOSHEN, IN 46526
Contact Name: RANDALL LYND
Contact Telephone: 574-533-0361
Contact Type: Environmental Coordinator

Name: RELIZON CO THE
Address: 1302 EISENHOWER DR N
City,State,Zip: GOSHEN, IN 46526

Map ID
 Direction
 Distance
 Elevation

MAP FINDINGS

Site

Database(s)

EDR ID Number
 EPA ID Number

STANDARD REGISTER INCORPORATED (Continued)

1000282380

Year: Not reported
 EPA ID: IND078915972
 Tons Generated: Not reported
 Tons Shipped OffSite: Not reported
 Report Type: Not reported
 Page No: Not reported
 Waste Desc: Not reported
 UOM: Not reported
 TSDf EPAID: Not reported
 Management code: Not reported
 Management Desc: Not reported
 Waste Code: Not reported
 Rejected: Not reported
 Returned: Not reported

Name: RELIZON CO THE
 Address: 1302 EISENHOWER DR N
 City,State,Zip: GOSHEN, IN 46526
 Year: Not reported
 EPA ID: IND078915972
 Tons Generated: Not reported
 Tons Shipped OffSite: Not reported
 Report Type: Not reported
 Page No: Not reported
 Waste Desc: Not reported
 UOM: Not reported
 TSDf EPAID: Not reported
 Management code: Not reported
 Management Desc: Not reported
 Waste Code: Not reported
 Rejected: Not reported
 Returned: Not reported

A1157
WNW
1/2-1
0.792 mi.
4183 ft.

GENESIS PRODUCTS INC HARDWOODS PLANT NO 3
2515 INDUSTRIAL PARK DR
GOSHEN, IN 46526
Site 1 of 4 in cluster AI

IN AIRS **S107705355**
IN IND WASTE **N/A**

Relative:
Lower
Actual:
810 ft.

AIRS:
 Name: GENESIS PRODUCTS INC HARDWOODS PLANT NO 3
 City,State,Zip: GOSHEN, IN 46526
 Status: Operating
 Source ID: 039-00582
 Responsible Official Name: Not reported
 Responsible Official Phone: Not reported
 SIC Code: 2434
 Permit ID: 30315
 Permit Level: SSOA
 Subtype Qualifier: Not reported
 Issue Date: 05/11/2011
 End Date: Not reported
 Source Contact: Not reported
 Application Received Start Date: Not reported
 Application Received End Date: Not reported
 Public Notice Begins Start Date: Not reported
 Public Notice Begins End Date: Not reported
 Proposed Internet Upload Start Date: Not reported

Table 1- Goshen, IN WHPP 5 Year Update 2022- North Wellfield PCS

2017 Map ID	2022 Map ID	FACILITY	STREET	UTM N	UTM E	DBACRON	DATAKEY	REFNO	POTENTIAL CONTAMINANTS	NOTES
1	1	MAPLECREST CC INC	611 HACKETT RD	4606198.950	598231.42	UST, FINDS, OISC	R77-R79	U004020631, 1005594911, S118686978	Gasoline	1-550 gallon and 1-400 gallon gasoline UST, both permanently out of service
2	2	FORMER QUALITY DRIVE AWAY	212 PROSPECT AVENUE	4604998.138	597076.6275	MANIFEST, US BROWNFIELDS, NPDES, RCRA NonGen/ NLR, AUL, ECHO, FINDS, ASBESTOS, US BROWNFIELDS	AQ 167-AQ172	1001404653, S125228983, 1004699270, S122354333, 1026122928, 1015928670	Lead, hydrocarbons, other metals	Brownfield Site, Phase II ESA Complete, cleanup not yet started (as of 11/18/2013)
3	3	MDK CORP BONTRAGER OIL	201 MIDDLEBURY ST	4605010.108	597244.2758	FINDS, UST, EDR HistAuto	P73, P74, & 126	1005601299, U003093934, 1020837653	Gasoline, unknown	3- 5,000 gallon gasoline UST, 1-6,000 gallon unknown UST, 1-8,000 gallon unknown UST, all permanently out of service
4	4	ALL PAINT INC	400 N MAIN ST	4604800.831	597199.4201	MANIFEST, ECHO, FINDS, RCRA NonGen/ NLR	142	1000127291	Ignitable waste, nonhalogenated solvents, paint	-
5	5	GOSHEN SPRAY PAINTING	414 N MAIN ST	4604846.733	597215.6396	MANIFEST, ECHO, FINDS, RCRA NonGen/ NLR	107	1000510570	Ignitable waste, paint	-
6	6	GLS FIBERGLASS	416 N MAIN ST	4604857.690	597160.3873	MANIFEST, ECHO, FINDS, RCRA NonGen/ NLR	147	1000114086	Halogenated and nonhalogenated solvents	-
7	7	LIONSHEAD 2017 BUILDING ADDITION	305 STEURY AVE	4604846.976	598137.9892	ECHO, FINDS, AIRS, NPDES	C15-C19	1024015385, 1004485642, 1026458173, S107705114, S121413313	Gasoline, possibly others	-
8	8	SITE	506 CROSS STREET	4604718.853	597721.8192	ERNS	31	93204777	oil, ethylene glycol	Spill on 10/12/1993, residents were observed dumping oil on ground in their back yard
9	9	GOSHEN WATER UTILITY	308 N 5TH ST	4604646.370	597323.3903	ECHO, FINDS, Proposed NPL, SEMS, UST, MANIFEST, RCRA-VSQG, ECHO, FINDS, TIER 2, SCP, OISC, SPILLS	AH 131-AH 137	1016987935, 1016382499, 1015787892, 1023962633, U003968530, 1005416083, S107598962,	Chlorine, ethylene glycol	3-3000 gallon gasoline USTs, Permanently out of service, 1- 1000 gallon diesel UST, permanently out of service, 1 UST removed in 2019, known groundwater contamination infiltrating wells
10	10	CURRENT BUSINESS (FORMERLY GOSHEN COLLISION CENTER)	1301 E LINCOLN AVE	4,604,682	598,659	-	-	-	Paint, solvents	Auto service center
11	11	QUALITY MACHINE & TOOL INC	924 E LINCOLN AVE	4,604,542	598,209	-	-	-	Unknown	-
12	12	FRONTIER COMMUNICATIONS	117 W CLINTON ST	4604493.516	597060.0111	FINDS, TIER 2	BZ 286- BZ 288	1004492642, S110064700, S107710095	Sulfuric acid	-
13	13	GOSHEN SPEEDWASH	118 E CLINTON ST	4604440.245	597237.3902	MANIFEST, RCRA-VSQG, AUL, EDR Hist Cleaner, ECHO, FINDS, DRYCLEANERS, SCP, SPILLS	BN 242-BN247	1004699025, 1018610853, 1007135644, S108162124, S128148052, S121316135	Soaps, solvents	Drycleaners
14	14	CURRENT SITE	218 N 5TH ST	4604583.867	597282.5519	ASBESTOS, FINDS, UST	AU 181-AU185	S120790439, S120787542, S120787509, 1004484414, U003188744	Diesel	Non-operational UST (as of 2010)

Table 1- Goshen, IN WHPP 5 Year Update 2022- North Wellfield PCS

2017 Map ID	2022 Map ID	FACILITY	STREET	UTM N	UTM E	DBACRON	DATAKEY	REFNO	POTENTIAL CONTAMINANTS	NOTES
15	15	BEST FOOD MART/PHILLIPS 66	224 N. MAIN ST.	4604589.233	597172.6003	FINDS, UST, EDR HistAuto	BI 226-BI229	1024040144, 1020214304, U001077317, 1004493957	Gasoline, diesel, kerosene,	1-12,000 gallon gasoline UST, 1-12,000 gallon diesel UST, 1-2,000 gallon gasoline UST, 1-4,000 gallon gasoline UST, and 4-6,000 gallon gasoline USTs, all permanently out of service. 4-8,000 gallon gasoline USTs, 1-8,000gallon diesel UST, 1-4,000 gallon kerosene UST, all currently in service.
16	16	HABITAT ACRES SUBDIVISION	OLIVE & LINCOLN AVE	4604470.515	597974.7183	FINDS, UST	L 57 & L58	1004499238, U004251763	Gasoline, diesel	1-2,000 gallon and 1-3,000 gallon diesel UST, 3-2,000 gallon gasoline UST, all permanently out of service
17	17	CONRAIL YARD	LINCOLN AVE	4604326.208	597733.406	ECHO, FINDS, MANIFEST, RCRA NonGen/ NLR	AF 125, I 47	1016228480, 1000353180	Gasoline, possibly others	Transported materials may pose a threat to groundwater if spilled
18	18	A AND R DISTRIBUTING INC	605 LOGAN ST	4,604,310	597,825	-	-	-	Ignitable waste	Formerly A & R Distributing Inc.
19	19	COBBUM & SCHULTZ/ OK MARKETING SUPERFUND SITE	525 E LINCOLN AVE	4604369.024	597796.1861	FINDS, ECHO, SPILLS, SEMS-ARCHIVE, RCRA NonGen/ NLR	U 91-U93, 95	1016816808, 1016093989, S104902121, 1000665868	Unknown	US Superfund Site, archived on 10/28/1996, Spill on 4/23/1992, 825 gallons of waste paint over 800 ft2, 790 gallons recovered
20	20	HOOSIER INTERIOR DOOR	523 E LINCOLN	4604426.631	597749.4661	MANIFEST, RCRA-VSQQ, MANIFEST, RCRA NonGen/ NLR, ECHO, FINDS, AIRS	T 82-T84	1004700205, 1000280568, S108483705	Nonhalogenated solvents, ignitable waste	-
21	21	WIGGINS SERVICE CENTER	400 E LINCOLN	4604296.538	597566.5656	RGA LUST	AX 200	S116015219	Gasoline, diesel, solvents	Auto service center, LUST(s) on property
22	22	NIPSCO	312 N FIFTH ST	4604721.535	597266.7679	MANIFEST, RCRA NonGen / NLR, AUL, ECHO, FINDS, EDR MGP, VCP	AG 127-AG130, AG146	1000907736, 1016799318, 1008408237, S121923436, S121923427	Nonhalogenated solvents	-
23	23	ROADMASTER, LLC/ CHRIS CRAFT BOATS	310 STEURY AVE.	4604964.234	598196.3282	RGA LUST, FINDS, LUST, UST, RGA LUST, MANIFEST, ECHO, FINDS, VCP, AIRS, AUL, RCRA NonGen/ NLR, SPILLS	B7-B14, 20	S116010975, 1008236092, U001714768, S116009214, 1000463410, S116009674, S107706438, S116009215, S103796573	Ignitable waste, methyl-ethyl-ketone, nonhalogenated solvents	Spill on 10/18/1990, resin solu-vinyl benzene, 20 gallons spilt over 100 ft2, all recovered, LUST, 1-1,000 gallon gasoline and 1-500 gallon gasoline UST, both permanently out of service
24	24	JIFFY LUBE/ MCQUIKS	115 W. PIKE ST.	4604642.642	597047.4115	SWRCY, MANIFEST, RCRA NonGen/ NLR, ECHO, FINDS, EDR Hist Auto	BF 230, BF 235, BF 236, BQ 257 & BQ 258	S109950105, 1000464617, 1020411095, 1021586713, 1021158862	gasoline, diesel, motor oil, lead-acid batteries, lead, benzene,	Auto Service Station
25	25	SOVEREIGN OIL & FERTILIZER COMPANY INCOR	423 N MAIN ST	4604827.852	597128.2779	FINDS, EDR Hist Auto	AT 179 & AT 180	1016811637, 1020183186	Fertilizer	-
26	26	SITE	100 BLK OF E CLINTON	4604430.498	597170.9928	SPILLS	BU 269	S103015689	Fuel Oil	Spill on 1/27/1994, 20 gallons of fuel from LUST, all recovered
27	27	SITE	408 SCHOOL STREET	4604965.565	597412.189	ASBESTOS, FINDS	K55 & K56	S125200022, 1016799697	Unknown	
28	28	SITE	202 N. COTTAGE AVE	4604465.976	597620.4588	SPILLS	94	S106745837	Industrial cutting oil	Spill on 11/16/2004, 10 gallons of cutting oil spilled, Rock Run Creek affected, unknown amount recovered
29	29	LINCOLN HOTEL	210 E LINCOLN AVE	4604273.622	597329.0168	FINDS, ASBESTOS	BW 274 & BW 275	1016803216, S125228536	Unknown	-
30	30	NORTHSIDE LAUNDRY	100 N 8TH ST	4604558.231	597707.9945	DRYCLEANERS	61	S128155151	Soaps, solvents	Historical Cleaner/Laundry
31	31	MINGUCHA SERVICE CENTER	402 E LINCOLN AVE	4604301.756	597572.1641	FINDS	AX 193	1004490433	Gasoline, diesel, solvents	Auto Service Center

Table 1- Goshen, IN WHPP 5 Year Update 2022- North Wellfield PCS

2017 Map ID	2022 Map ID	FACILITY	STREET	UTM N	UTM E	DBACRON	DATAKEY	REFNO	POTENTIAL CONTAMINANTS	NOTES
32	32	INDIANA PAINT AND COLLISION	411 E. LINCOLN AVENUE	4604337.631	597628.4533	US AIRS, ECHO, FINDS, EDR Hist Auto	AO 161-AO 163	1014963984, 1021326510, 1016075483	Paint, solvents	Auto Service Center
33	33	DRUG LAB CLEANUP	607 N MAIN ST	4605108.971	597103.8915	CDL, US CDL	AA 108 & AA109	S113401767, 1016174798	Unknown	Drug lab cleanup, seizure date: 10/30/2012
34	34	MILL STREET PARK SITE - PARCEL 6	200-262 MILL ST	4605056.119	597016.1574	US BROWNFIELDS, FINDS	188	1015928672	Lead, hydrocarbons, other metals	Brownfield Site, Phase II ESA Complete, clean up not yet started (as of 11/18/2013)
35	35	ELKHART COUNTY FARM BUREAU CO OP	500 E LINCOLN AVE	4604312.900	597678.2281	FINDS	AN 160	1004498481	Unknown	-
36	36	DRUG LAB CLEANUP	621 N MAIN ST	4605184.030	597102.628	CDL, US CDL	Y 103 & Y104	S116678721, 1014207542	Unknown	Drug lab cleanup, seizure date: 04/28/2010
37	37	DRUG LAB CLEANUP	603 N 7TH ST	4605177.998	597480.0856	CDL	26	S117388491	Unknown	Drug lab cleanup
38	38	SIMMONS AUTOMOTIVE INCORPORATED	521 E LINCOLN AVE	4,604,368	597,801	-	-	-	Gasoline, diesel, solvents	Auto Service Center
39	39	COMMERCIAL INDUSTRIAL PROPERTY	601 603 605 E LINCOLN AVE	4604430.854	597850.2032	FINDS, BROWNFIELDS, ASBESTOS	N 67 & N 68	1016810487, S10780292	Unknown	Brownfield Site
40	40	DRUG LAB CLEANUP	407 MIDDLEBURY ST	4605198.133	597554.8377	CDL	21	S117388475	Unknown	Drug lab cleanup
41	41	ELKHART COUNTY FARM BUREAU COOPERATIVE A	606 E LINCOLN AVE	4604379.716	597826.3044	FINDS	U 85	1016823352	Unknown	
42	42		620 EAST LINCOLN AVENUE	4604395.079	597843.8534	SPILLS	N 76	S104902488	Benzene	Spill on 2/15/1994, unknown amount of benzene spilled, unknown amount recovered
43	43	FORMER CHURN AND LADDER PROPERTY	651-667 E LINCOLN AVE	4604450.811	597911.5421	US BROWNFIELDS, FINDS	65	1016365921	Petroleum products, lead, hydrocarbons, other metals	Brownfield Site, Phase II ESA Complete, clean up not yet started (as of 2/10/2012)
44	44	CONRAIL YARD	LOGAN ST & 9TH ST	4604298.369	597806.9011	FINDS, SPILLS	AC 121, AC 122, AC 124, AC 145	1016803544, 1004485755, S105101243, S110171625		Spill on 7/14/2009, 1,500 gallons of diesel fuel, soil affected, unknown amount recovered. Spill on 5/7/1994, unknown material or amount
46	46	DRUG LAB CLEANUP	217 OLIVE ST	4604725.577	597943.5667	CDL	23	S116678624		Drug lab cleanup
47	47	718 EAST LINCOLN AVENUE	718 EAST LINCOLN AVENUE	4604480.388	598071.0425	US BROWNFIELDS, FINDS	I 48	1016456501	Lead, nickel, other metals	Brownfield Site, Phase II ESA Complete, clean up not yet started (as of 4/2/2014)
48	48	DUTCHMAN MANUFACTURING INCORPORATED	827 E LINCOLN AVE	4604533.813	598116.0005	FINDS	G 36	1016811767	Unknown	
49 & 52	49	ROCK RUN CREEK BANK/ CITY OF GOSHEN	828 EAST LINCOLN AVENUE	4604500.261	598126.1289	US BROWNFIELDS, FINDS, ASBESTOS, US BROWNFIELDS	G 43-G46, 54	1016603611, 1016810771, S118482260, S120788442, 1024008571, 1016457092	Lead, VOCs, SVOCs	Brownfield Site, Phase II ESA Complete, clean up not yet started (as of 3/20/2014)
50	50	GOSHEN DAY CARE BOARD 20	909 N 6TH ST	4605531.086	597374.7712	FINDS	37	1004491473	Unknown	
51	51	DRUG LAB CLEANUP	911 N 6TH ST	4605580.028	597385.0282	CDL, US CDL	F 34 & F35	S113900823, 1016174928		Drug lab cleanup, seizure date: 02/28/2013
53	53	TROYER CARPET	928 E LINCOLN AVE	4604549.309	598268.521	ASBESTOS, FINDS	E 29 & E30	S125224988, 1016812600	Adhesives, solvents, paints/ stains	-
54	54	CURRENT RESIDENT (FORMERLY JIM TYSON'S CARPET CLEANING)	907 N 7TH ST	4,605,556	597,502	-	-	-	Soaps, solvents	-
55	55	416 Stuary Ave	416 Stuary Ave	4605069.245	598277.4239	HMIRS	5	2012106262	Methyl-ethyl-ketone	Incident reported on 10/16/2012, drum was ruptured during transit due to a loose nail on a skid. The spill was managed within 1 hour.
56	56	GOSHEN STREET DEPARTMENT	475 STEURY AVENUE	4605245.037	598232.7579	TIER 2	4	S114018767	Sand, limestone, methanol, sodium chloride, petroleum distillates	-

Table 1- Goshen, IN WHPP 5 Year Update 2022- North Wellfield PCS

2017 Map ID	2022 Map ID	FACILITY	STREET	UTM N	UTM E	DBACRON	DATAKEY	REFNO	POTENTIAL CONTAMINANTS	NOTES
57	57	MICHAEL WAYNE KAY	610 STEURY AVE	4605281.531	598271.3555	OISC	3	S112254363	Salts, gasoline, diesel, solvents	-
58	58	DISCOUNT AUTO SALES	1207 E LINCOLN AVE	4604660.406	598522.5256	FINDS	24	1016815820	Gasoline, diesel, solvents	Auto Service Center
59	59	GOSHEN COLLISION CENTER	1227 E LINCOLN AVE	4604673.905	598591.1191	MANIFEST, RCRA-VSQG, ECHO, FINDS, IND WASTE	25	1001116937	Gasoline, diesel, solvents, paint, ignitable waste, halogenated and nonhalogenated solvents	Auto Service Center
60	60	TRANSMISSIONS PLUS	18224 COUNTY ROAD 22	4,605,900	598,887	-	-	-	Gasoline, diesel, solvents	Auto Service Center
61	61	ELMER E STEALY	18118 CR 22	4606108.530	599112.3202	FINDS, IN UST	Q 71 & Q72	1016819209, U003951359	Diesel	1-1,000 gallon diesel UST, permanently out of service
62	62	CLARK PROPERTIES LLC	18029 CR 22	4606298.842	599232.7203	FINDS, UST	AW 191 & A192	1005776184, 1000753590	Gasoline, used oil	1-500 gallon gasoline and 1-500 gallon used oil UST, both permanently out of service
63	63	CONOCO/ PAK-A-SAK	112 W PIKE	4604581.531	597046.2351	FINDS, UST, EDR HistAuto	BK 239, BV 272 & BV273	1004482742, 1000940283, 1022019689	Gasoline, kerosene	1-10,000 gallon gasoline and 1-2,000 gallon kerosene UST, status unknown (operational in 2010), Removed from EDR
64	64	CYCLE WORKS	1210 E LINCOLN AVE	4604623.559	598556.6302	-	-	-	Soaps, solvents, gasoline, paint, diesel	Motorcycle repair shop
65	65	IDEAL LAWNMOWER	512 STEURY AVE.	4604427.278	597704.889	-	-	-	Gasoline, diesel, solvents	Small engine repair shop
66	66	CURRENT RESIDENT	18243 CR 22	4605921.706	598859.7913	-	-	-	Animal waste, gasoline, diesel	Farm animals and equipment
67	67	CURRENT RESIDENT	1106 ZOLLINGER RD	4606028.831	598387.8406	-	-	-	Animal waste	Farm animals
68	68	CURRENT RESIDENT	405 E WILDEN	4605496.186	597542.1778	-	-	-	Solvents, paint, gasoline, fuel	Misc. junk
69	69	CURRENT RESIDENT	407 WILDEN	4605497.828	597564.9971	-	-	-	Solvents, paint, gasoline, fuel	Misc. junk
70	70	CURRENT RESIDENT	212 N. 8TH ST.	4604694.727	597692.9054	-	-	-	Solvents, paint, gasoline, fuel	Misc. junk
71	71	CURRENT RESIDENT	502 MIDDLEBURY	4605203.829	597682.63	-	-	-	Solvents, paint, gasoline, fuel	Misc. junk
72	-	NIPSCO PIPELINE	-	-	-	-	-	-	Natural Gas	Natural Gas Pipeline; inherently low danger to natural gas, however, an accident could cause an explosion, which could in result contaminate the groundwater
73	-	NORFOLK SOUTHERN/CSX LINE	-	-	-	-	-	-	Unknown/multiple	Transported materials may pose a threat to groundwater if spilled
-	74	GOSHEN CENTRAL GARAGE	320 STEURY AVENUE	4605007.620	598279.3497	TIER 2	6	S120792804	Diesel, gasoline	New Construction- City Garage
-	75	THARPE AUTO	414 HACKETT RD	4606086.093	597933.5417	FINDS	22	1016795446	Gasoline, diesel, solvents, paint, ignitable waste, halogenated and nonhalogenated solvents	Auto Service Center
-	76	STUTZMAN SUNOCO SERVICE	624 E LINCOLN AVE	4604417.636	597949.4269	EDR Hist Auto	66	1021977027	Gasoline, diesel, solvents, paint, ignitable waste, halogenated and nonhalogenated solvents	Auto Service Center
-	77	CURRENT RESIDENT	18411 CR 22	4605710.000	598514	-	-	-	Solvents, paint, gasoline, fuel	Falling Down Barn, Farm Equipment

Table 1- Goshen, IN WHPP 5 Year Update 2022- North Wellfield PCS

2017 Map ID	2022 Map ID	FACILITY	STREET	UTM N	UTM E	DBACRON	DATAKEY	REFNO	POTENTIAL CONTAMINANTS	NOTES
-	78	CURRENT RESIDENT	512 N 7TH ST	4605061.000	597535	-	-	-	Solvents, paint, gasoline, fuel	Misc. junk, cars, storage shed
-	79	CURRENT RESIDENT	412 N 7TH ST	4604961.000	597532	-	-	-	Solvents, paint, gasoline, fuel	Misc. junk, cars
-	80	CURRENT RESIDENT	702 MIDDLEBURY ST	4605354.000	597957	-	-	-	Solvents, paint, gasoline, fuel	Misc. junk, cars

Table 2- Goshen, IN WHPP Update- 2022 Kercher Wellfield PCS Table

2017 MAP	2022 Map	EDR ID	FACILITY	STREET	UTM N	UTM E	REFNO	DBACRON	CONTAMINATION	NOTES
1	1	W98-W104, W110	IRON BALUSTER INCORPORATED	1722 EISENHOWER DR N	4601090.644	599228	S123424011, 1024124284, 1024220996, S123492794, 1012179156, 1016161436, S110172739, 1007484760	MANIFEST, ECHO, FINDS, NPDES, RCRA-SQG, ICIS, US AIRS, AIRS, NPDES, SPILLS	Flammable solids, waste paint, nonhalogenated solvents	Alleged spill of 1,000 pounds of isocyanate on 1/30/2010
2	2	AH 155 & AH 156	WORKFLOW ONE	1302 EISENHOWER DR N	4601083.494	598791.116	S108836679, 1000282380	TIER 2, IND WASTE, MANIFEST, AIRS, RCRA-VSQG	Ignitable waste, cadmium, lead, silver, dichlorobenzene, tetrachloroethylene, trichloroethylene, caustic solvents, sulfuric acid	-
3	3	R78-R80	BERRY PLASTICS CORPORATION	1413 S EISENHOWER DR S	4600802.217	598856.95	S106957335, 1023640681, 1005619831	SPILLS, FINDS	Polyethylene, sulfuric acid, carpetrothene select	Spill on 12/16/2004, Carpetrothene Select
4	4	126	SPILL	ON US 33	4601061.803	598895.926	S103797083	SPILLS	Unknown	Spill on 5/14/1991, 350 gallons over 100 ft ² , all recovered
5	5	28	GREENFIELD LANDSCAPE SERVICES INC	2523 MESSICK DR S	4600548.261	599020.928	S112254649	OISC	Fertilizer, pesticides, herbicides	-
6	6	F30-F32	SEATING TECHNOLOGY INC., A DIV OF LIPPER	1846 EISENHOWER DR SOUTH	4600772.237	599500.561	S109949127, S109238885, 1016823202	AIRS, TIER 2, FINDS	Unknown	-
7	7	-	CURRENT BUSINESS (FORMERLY DUTCH MILLS)	1901 E KERCHER RD	4,600,475.43	599,501.11	-	-	Batteries, lamps, pesticides, thermostats, ignitable waste, benzene, methyl-ethyl-ketone, nitrobenzene, pyridine, tetrachloroethylene, trichloroethylene, nonhalogenated solvents	-
8	8	-	CURRENT BUSINESS (FORMERLY TERRA GROUP)	3535 CORRIE DR	4,599,070.57	600,490.07	-	-	Corrosive waste	-
9	9	AA 124 & AA 125	TRUGREEN CHEMLAWN	1511 EISENHOWER DR N	4601126.536	599013.561	1000116250, U004003111	MANIFEST, ECHO, FINDS, UST, RCRA NonGen/ NLR	Fertilizer, pesticides, herbicides	-
10	10	21, 117	KEYSTONE RV COMPANY	3313 CORRIE DR	4599258.152	600396.584	S121408392, 1024392426	NPDES, FINDS	adhesives, cleaners, fuel, gas, lubricants, oil, paint, and sealants	RV Manufacturer

Table 2- Goshen, IN WHPP Update- 2022 Kercher Wellfield PCS Table

2017 MAP	2022 Map	EDR ID	FACILITY	STREET	UTM N	UTM E	REFNO	DBACRON	CONTAMINATION	NOTES
11	11	58, 90	TRI STATE COMPRESSED AIR SYS	1309 EISENHOWER DR S	4600801.408	598776.969	1004699455, 1004700715	MANIFEST, ECHO, FINDS, RCRA NonGen / NLR, RCRA-VSQG	Unknown	-
12	12	-	Elkhart Prairie Cemetary	Kercher Rd. and CR 27	4,600,444.22	599,539.58	-	-	Unknown	-
13	13	-	Kinro	1724 Eisenhower Dr. S	4,600,713.41	598,937.14	-	-	Unknown	-
14	14	-	Greencroft Maintenance Facility	1603 Eisenhower Dr. N	4,601,164.35	599,106.18	-	-	Unknown	-
-	15	F37-F41	GENESIS PRODUCTS, INC.	1853 EISENHOWER DR S	4600798.162	599475.429	S121412462, 1024015856, 1024879967, S123081966, 1024435230	NPDES, ECHO, FINDS, RCRA-VSQG	Unknown	Plywood Manufacturing
-	16	T86-T88	PENSKE TRUCK LEASING COMPANY LP	1768 EISENHOWER DR N	4601091.537	599354.77	1023967620, 1023710661, S122512083	RCRA-VSQG, ECHO, FINDS, TIER 2	Fuel	-

Attachment D



Kent Holdren, Superintendent
WATER UTILITY, CITY OF GOSHEN

308 North Fifth Street • Goshen, IN 46528-2802

Phone (574) 534-5306 • Fax (574) 534-4281 • TDD (574) 534-3185
kentholdren@goshencity.com • www.goshenindiana.org

Dear Facility Owner/Operator:

The Goshen Water Department and the Wellhead Protection Local Planning Team, in accordance with the Indiana Department of Environmental Management (IDEM), have defined a Wellhead Protection Area (WHPA) around the City's nine public water supply wells. Six of these wells are located at the North well field, while the remaining three are located at the Kercher well field. Based on our records, your facility has been identified as a potential contaminant source (PCS) to groundwater contamination within the North WHPA based on past and/or current activities at the site. The attached map shows the established WHPA for the North well field.

PCSs that we identified within the Wellhead Protection Area include manufacturing facilities, active and former gasoline service stations, and industrial or transportation related chemical spills. Any of these operations may pose a risk for groundwater contamination if chemicals and wastes are not properly managed.

The Water Department seeks your participation in the proper use, storage, and disposal of chemicals at your facility. Report chemical and petroleum spills promptly and clean spills as soon as possible when they occur. Emergency contact numbers are attached and we ask that you post this information in a conspicuous location and train facility personnel on appropriate spill response.

If your facility has a septic system, help further protect groundwater by not disposing of chemical down the drains and provide regular inspections and maintenance of your septic tank and leach field. Inspections can save you money by preventing unnecessary pump-outs, and a well-maintained system helps protect water quality.

Another way you can help is to properly dispose of any household hazardous waste (HHW). Household hazardous waste is collected in the county on the first Saturday of every month at the Elkhart County Correctional Facility at 26861 County Road 26 in Elkhart between 8:00am and 3:00pm. To determine what materials are accepted at the monthly collections, call (574) 522-2581 or visit their website at <http://www.elkhartcountyindiana.com/departments/wastemanagement/index.htm>

Thank you for your cooperation in helping protect our groundwater resources for future generations. If you have any questions, please contact me at (574) 534-5701. You may also review a copy of the Wellhead Protection Plan during normal business hours at the Water Department, 203 South 5th Street in Goshen.

Regards,

Kent Holdren
Superintendent
Goshen Water Department



Legend

- North 1 Year TOT
- North 5 Year TOT



Feet
Scale 1 : 9,000



SITEMAP

Notre Dame WHPA Phase II 5 Year Update
 SO: 29452 | Drawn by: KNB | Date: 04/29/16



FIGURE L1



Kent Holdren, Superintendent
WATER UTILITY, CITY OF GOSHEN

308 North Fifth Street • Goshen, IN 46528-2802

Phone (574) 534-5306 • Fax (574) 534-4281 • TDD (574) 534-3185
kentholdren@goshencity.com • www.goshenindiana.org

Dear Facility Owner/Operator:

The Goshen Water Department and the Wellhead Protection Local Planning Team, in accordance with the Indiana Department of Environmental Management (IDEM), have defined a Wellhead Protection Area (WHPA) around the City's nine public water supply wells. Six of these wells are located at the North well field, while the remaining three are located at the Kercher well field. Based on our records, your facility has been identified as a potential contaminant source (PCS) to groundwater contamination within the Kercher WHPA based on past and/or current activities at the site. The attached map shows the established WHPA for the Kercher well field.

PCSs that we identified within the Wellhead Protection Area include manufacturing facilities, active and former gasoline service stations, and industrial or transportation related chemical spills. Any of these operations may pose a risk for groundwater contamination if chemicals and wastes are not properly managed.

The Water Department seeks your participation in the proper use, storage, and disposal of chemicals at your facility. Report chemical and petroleum spills promptly and clean spills as soon as possible when they occur. Emergency contact numbers are attached and we ask that you post this information in a conspicuous location and train facility personnel on appropriate spill response.

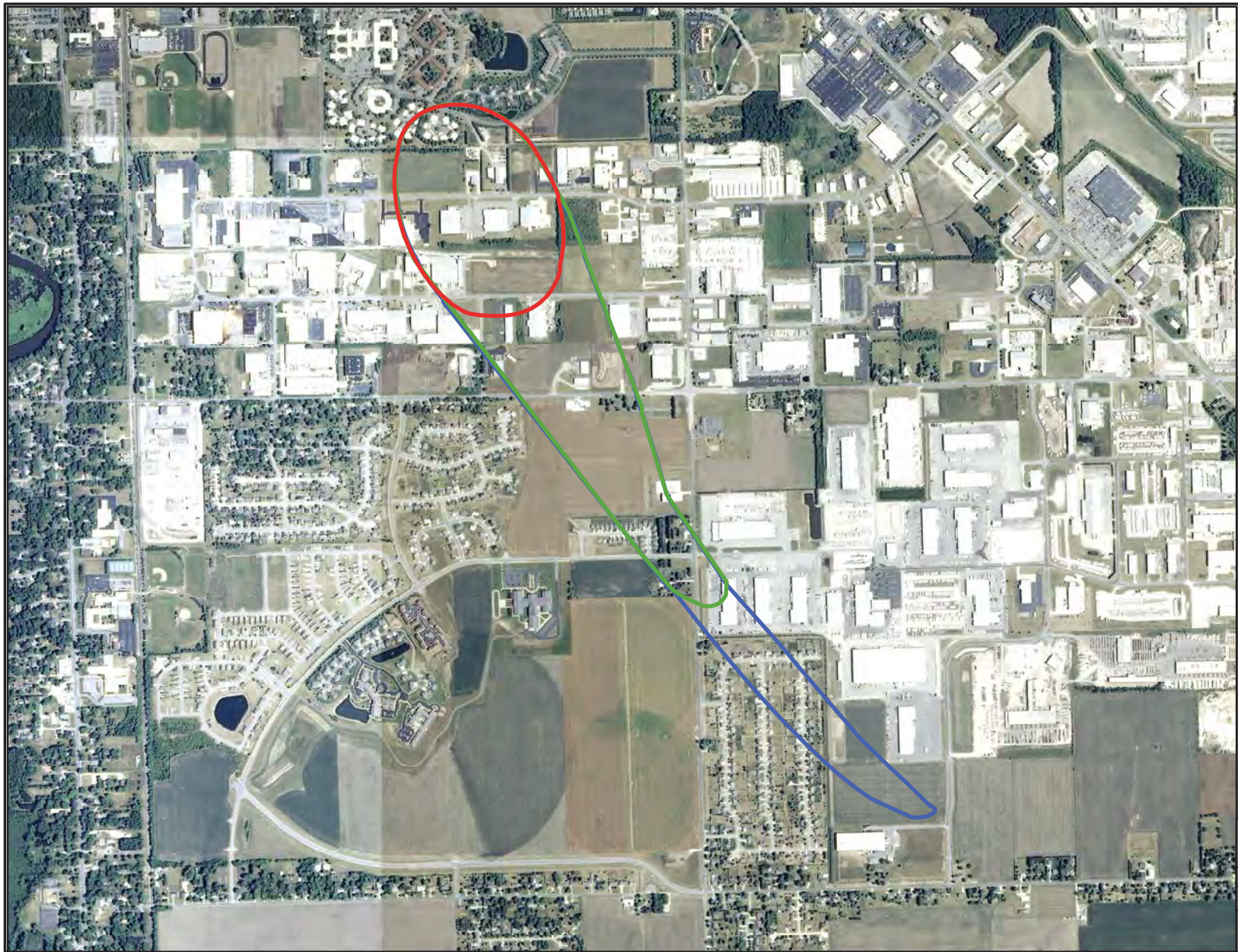
If your facility has a septic system, help further protect groundwater by not disposing of chemical down the drains and provide regular inspections and maintenance of your septic tank and leach field. Inspections can save you money by preventing unnecessary pump-outs, and a well-maintained system helps protect water quality.

Another way you can help is to properly dispose of any household hazardous waste (HHW). Household hazardous waste is collected in the county on the first Saturday of every month at the Elkhart County Correctional Facility at 26861 County Road 26 in Elkhart between 8:00am and 3:00pm. To determine what materials are accepted at the monthly collections, call (574) 522-2581 or visit their website at <http://www.elkhartcountyindiana.com/departments/wastemanagement/index.htm>

Thank you for your cooperation in helping protect our groundwater resources for future generations. If you have any questions, please contact me at (574) 534-5701. You may also review a copy of the Wellhead Protection Plan during normal business hours at the Water Department, 203 South 5th Street in Goshen.

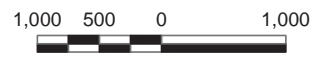
Regards,

Kent Holdren
Superintendent
Goshen Water Department



Legend

- Kercher 1 Year TOT
- Kercher 5 Year TOT
- Kercher 10 Year TOT



Feet
Scale 1 : 12,000



SITEMAP

Notre Dame WHPA Phase II 5 Year Update
SO: 29452 | Drawn by: KNB | Date: 04/29/16



FIGURE L2

ORDINANCE NO. 2017- 24

Elkhart County Private Water Well Ordinance

AN ORDINANCE REGULATING PRIVATE WATER WELLS IN ELKHART COUNTY, INDIANA, PROVIDING THAT ALL NEW PRIVATE WATER WELLS CONSTRUCTED IN ELKHART COUNTY MEET MINIMALLY ACCEPTABLE STANDARDS FOR SITING, CONSTRUCTION, AND POTABILITY AND ASSURING THAT ABANDONED PRIVATE WATER WELLS DO NOT ADVERSELY AFFECT AQUIFERS FROM WHICH WATER IS DRAWN

WHEREAS Indiana Code §§ 36-1-3 et seq. permit any county in the State of Indiana to exercise any power or to perform any function necessary to the public interest, which is not prohibited by the Constitution of the United States or the State of Indiana, denied or preempted by any other law, or granted expressly by any other law to another governmental entity;

WHEREAS the Board of Commissioners of the County of Elkhart, Indiana, is the County legislative body and is by law authorized to adopt ordinances for the regulation of conduct in the County of Elkhart, Indiana;

WHEREAS the Elkhart County Board of Health has conducted a public hearing concerning this Ordinance regulating private water wells in Elkhart County, Indiana, and has recommended the adoption of this Ordinance to the Board of Commissioners of the County of Elkhart, Indiana; and

WHEREAS the Board of Commissioners of the County of Elkhart, Indiana, deems it to be reasonable, appropriate, and in the best interests for the public health, safety, and general welfare of the citizens of the County of Elkhart, Indiana, to adopt an ordinance concerning private water wells in Elkhart County, Indiana; regulating the construction and location of all such wells; requiring the permitting of private water well construction; regulating the abandonment of such wells; providing for the enforcement of this Ordinance; and fixing penalties for the violation thereof;

NOW, THEREFORE, BE IT ORDAINED, ORDERED AND ESTABLISHED by the Board of Commissioners of the County of Elkhart, Indiana, as follows:

SECTION 1 Title

This Ordinance may be referred to as the "Elkhart County Private Water Well Ordinance."

SECTION 2 Adoption of Statutes and Regulations by Reference

The following statutes and regulations are hereby adopted and incorporated herein by reference:

Ind. Code Article 14-25, as amended, concerning water rights and resources;

Ind. Code Article 25-39, as amended, concerning water well drillers and water well pump installers;

Article 12 of Title 312, as amended, of the Indiana Administrative Code concerning water well drilling and ground water;

Article 13 of Title 312, as amended, of the Indiana Administrative Code concerning water well drillers and water well pump installers.

Any words defined by these statutes and regulations, as amended, shall have the same meaning when used in this Ordinance, except as defined in Section 3 which shall control for purposes of this Ordinance. Copies of the current versions of these statutes and regulations shall be kept on file at the environmental health office of the Elkhart County Health Department.

SECTION 3 Definitions

For purposes of this Ordinance, the terms below shall be defined as follows:

- A. "Absorption field" shall mean the part of a residential or commercial onsite sewage system that provides for the infiltration of sewage through pipes or chambers laid in a system of subsurface trenches or pipes laid in elevated beds into which the effluent from the septic tank is discharged into the soil for treatment and dispersal.
- B. "Available" shall mean located within the corporate limits of the town or city providing the utility and within three hundred (300) feet of the property line of the affected property, as measured along accessible easements or right-of-ways, or connectable at a construction cost estimated by the Health Officer not to exceed one hundred fifty percent (150%) of the cost estimated by the Health Officer for installing a private water well system to serve the affected property.
- C. "Commercial onsite sewage system" means all equipment and devices necessary for proper conduction, collection, storage, treatment, and on-site disposal of wastewater from other than one- or two-family dwellings, except where such dwellings are connected to a cluster system. Included within, but not limited to, the scope of this definition are building sewers, grease traps, septic tanks, dosing tanks, absorption fields, perimeter drains, vault privies, and temporary wastewater holding tanks serving such facilities as apartment buildings, campgrounds, churches, commercial establishments, condominiums, medical facilities, mobile home parks, motels, office buildings, restaurants, and schools. However, an onsite sewage system serving two (2) single-family dwellings on the same property, with a combined DDF of less than or equal to seven hundred fifty (750) gallons per day, is a residential onsite sewage system, not a commercial onsite sewage system.
- D. "County" shall mean the County of Elkhart, State of Indiana.
- E. "Cross-connection" shall mean any permanent or temporary physical connection or arrangement between two otherwise separate piping systems, one of which contains potable water and the other of which contains either water of unknown or questionable safety or steam, gas or chemical, whereby there exists the possibility for flow from one

system to the other, with the direction of flow depending on the pressure differential between the two systems.

- F. "Dug well" shall mean a water well made by excavating with hand tools or power machinery instead of by drilling or driving to below the water table.
- G. "Emergency well installation" occurs when a water well driller/contractor or home owner is not able to obtain a water well permit from the Health Officer due to office closure, and extreme hardship would likely result if the water well construction were to be delayed until normal business hours arrive and the office is open for business.
- H. "Groundwater" means all water occurring beneath the surface of the ground regardless of location or form.
- I. "Health Department" shall mean the Elkhart County Health Department.
- J. "Health Officer" shall mean the Elkhart County Health Officer and his or her duly authorized representatives.
- K. "Identification credentials" shall mean the official identification credentials issued by the County of Elkhart to employees working for the Elkhart County Health Department.
- L. "Location area" shall mean the proposed area or part of a property that meets the isolation distances as outlined in this Ordinance where the water well has the potential to be located as reflected in the site plan and application.
- M. "Monitoring well" shall have the same meaning set forth in 312 IAC 13-1.
- N. "Owner" shall mean the owner, in whole or in part, of a dwelling, of a facility, of a property or the agent of any such owner.
- O. "Potable water" means water that at the point of use is acceptable for human consumption under prevailing governmental standards.
- P. "Private water well" shall mean any water well that does not meet the definition of a "Public Water Supply Well" as defined in 312 IAC 13-1-20 or "Significant Groundwater Withdrawal Facility" as defined in IC 14-25-4-6.
- Q. "Residential onsite sewage system" means all equipment and devices necessary for proper conduction, collection, storage, treatment, and onsite disposal of wastewater from:
 - (1) a one (1) or two (2) family dwelling;
 - (2) a residential outbuilding; or
 - (3) two (2) single-family dwellings on the same property with a combined DDF of less than or equal to seven hundred fifty (750) gallons per day.This definition includes, but is not limited to, residential sewers, dosing tanks, septic tanks, soil absorption systems, perimeter drains, temporary sewage holding tanks, and sanitary vault privies.

- R. "To-scale" shall mean an engineering scale where 'one (1) inch = x number of feet' and where x = 20, 30, 40, or 50 feet.
- S. "Vulnerable location" shall mean a location in which the water well would be subject to damage, breakage or other undesired intrusion.
- T. "Water line" shall mean any buried pipe or conduit used to transport water from the water supply source to its final destination including, but not limited to, water well lines, building plumbing, and geothermal heat pump piping.
- U. "Water well permit" shall mean a permit issued to a property owner or licensed water well contractor to construct a private water well in accord with the specifications of the approved plan, the requirements of this Ordinance, and both federal and state statutes and regulations.
- V. "Water well" shall mean any excavation, whether drilled, bored, driven, jetted, or dug for the purposes of intersecting ground water, or obtaining water from the ground, or returning water to the ground, or for the purpose of testing the quantity or quality of such water, but shall also include a Closed Loop Geothermal Well System.
- W. "Well sealing permit" shall mean a permit issued to a licensed water well contractor, pump installer or property owner to seal/abandon a water well to the specifications of the approved plan and the requirements of this Ordinance and State codes and rules.

All other words and phrases shall have their usual and customary meaning.

SECTION 4 Registration

- A. Any person that constructs, installs, replaces or abandons a potable or non-potable private water well in the County must be licensed as required by Indiana Code Article 25-39.
- B. A licensed water well driller or licensed water well pump installer must perform all private water well construction, installation, replacement and abandonment activities in the County, except where licensure for such activity is not required by State law.
- C. No person may construct, install, replace or abandon any private water well in the County unless he or she has registered with the Health Officer.
- D. The Health Officer shall prescribe a form by which a person may apply to register as a private water well driller or private water well pump installer. The application must include a copy of the applicant's state license.
- E. The registration shall expire on January 31 of each year, but may be renewed annually by filing a renewal registration on or after January 1 of each year.
- F. All water well drillers and water well pump installers operating in the County shall comply with the terms and provisions of this Ordinance and the incorporated state laws and regulations. In the event of any conflict between the provisions of the incorporated state laws and regulations and this Ordinance, the provisions which are more restrictive shall govern.

- G. A person's registration with the Health Officer does not constitute an endorsement by the Health Officer of the person's competence or professionalism, and the County shall not be responsible or liable for the person's work on account of the person's registration with the Health Officer.
- H. The Health Officer may suspend or revoke the registration of a water well driller or water well pump installer if the water well driller or water well pump installer fails to comply with any provision of this Ordinance or any federal or state statute or regulation concerning the installation and maintenance of private water wells and pumps or the abandonment of any such well.
- I. In the event that the Health Officer suspends or revokes a water well driller or water well pump installer's registration, the water well driller or water well pump installer may appeal the suspension or revocation to the Elkhart County Board of Health by filing a notice of intent to appeal the suspension or revocation of the registration within ten (10) business days from the date when the Health Officer issues notice of such suspension or revocation.
- J. Upon request, the Health Department shall provide a complete list of currently registered water well drillers and water well pump installers.

SECTION 5 Private Water Well Systems: General Requirements

- A. If a person intends to construct, install, replace or abandon a private water well within the boundaries of a municipality and if the municipality has an ordinance regulating private water wells, the person shall obtain permission for the private water well activity from the municipality before applying for a permit under this Ordinance.
- B. No permits will be issued for the construction, installation, or replacement of potable private water wells within a subdivision, planned unit development, or other area served by a municipal water service.
- C. After the effective date of this Ordinance, and subject to the approval of the municipality having jurisdiction, if a subdivision is approved where a municipal water system is available, the subdivision developer must make connection to that municipal water system and shall extend the municipal water system to all lots in the subdivision at the developer's expense.
- D. No permit will be issued for the construction or installation of a new potable private water well that is intended to serve more than one single family dwelling or more than one unit of a multi-family dwelling if each individual unit in the building is separately owned. A private water well in these circumstances must be registered with and meet the requirements of the State for a public well. However, a dawdi haus, a grandparent's cottage, or a guest house may be connected to the private water well serving the main residence on a parcel or lot when both residences are owned by the same individuals or entity.
- E. A permit may be issued for a non-potable private water well within a subdivision, planned unit development, or other area served by a municipal water service unless a municipal ordinance, the ordinance establishing the subdivision or the planned unit development, or other local,

state, or federal law or regulation prohibits the installation of a non-potable private water well where proposed.

- F. Any private water well in the plume of known groundwater contamination shall be abandoned as soon as practicable, but not later than one year from the time when municipal water service is made available to the property served by the private water well. Until that time, the owner of any property served by such a private water well shall install, operate, maintain, and use drinking water filtration systems to reduce the contamination in the water drawn from the private water well to meet EPA drinking water standards.
- G. New private water well construction and installation shall generally be prohibited in areas of known groundwater contamination, such as those designated by the United States Environmental Protection Agency or an agency of the State of Indiana, including but not limited to Super Fund Sites, Environmental Restrictive Covenant Sites, and other ground water use restriction sites. The Health Officer will follow the guidance of the designating agency regarding the drilling of private water wells in the delineated area and will, if a new private water well is necessary in such an area, issue a permit if the location and installation of such a private water well is consistent with the advice of the designating agency, and all precautions as outlined in 312 IAC 13-3-2 are strictly adhered to in order to prevent the mixing of aquifers or the inadvertent contamination of a suitable water supply. Any special well construction methods, techniques and materials that are proposed to be used shall be enumerated on the permit in any situation where a private water well must be drilled in a known groundwater contamination area.
- H. There shall be no connections between a private water well or water supply and a public or municipal water supply.
- I. Dug wells may not be installed in the County, except for dewatering wells.

SECTION 6 Permits

- A. Except as provided in subsection H of this Section 6, no person shall construct, install, replace or abandon a private water well unless the Health Officer has issued a permit pursuant to this Ordinance to the owner of the real estate where a private water well is to be constructed or installed or where any replacement or abandonment of an existing private water well is planned. The owner shall apply for a permit on a form provided by the Health Officer. The owner shall supplement the application form with plans, specifications, and other information deemed necessary by the Health Officer and as required by applicable federal and state statutes and regulations. The applicant shall pay a permit fee to the Health Department as prescribed by the Health Department Fee Schedule Ordinance at the time the application is filed. The issuance of a permit shall not be construed as authority to violate, cancel, or set aside any of the provisions of this Ordinance. Failure to obtain a permit prior to private water well construction, installation, replacement, or abandonment will result in the assessment of a late fee three times the regular permit fee as per the Health Department Fee Schedule Ordinance.

- B. The owner shall post the permit in a conspicuous place at or near the dwelling or facility where the private water well system work is occurring. The notice shall be plainly visible from the public thoroughfare nearest this structure.
- C. When a permit has expired or has been revoked, the work specified on the private water well system permit shall not commence or resume unless a new application and fee have been submitted and a new permit has been obtained.
- D. Permit fees are not refundable. In the event that a purported payment of a permit fee by check or other means is not honored by the drawee, credit card issuer or other third-party payer, the person who issued the check or used such other means will be required to pay any penalties and late fees and be required to make any future permit fees in cash.
- E. Transfer of ownership of the real estate for which a private water well system permit has been issued shall automatically void the permit for that property unless the transfer has been disclosed in the permit application and approved with the permit. An example may be an expected transfer from a builder or developer to an owner following the construction of a house.
- F. Permits issued under the provisions of this Ordinance shall be valid for a period of 12 months from the date of issuance. In the event the work authorized by the permit is not completed within 12 months from the date of issuance, the permit shall automatically expire and become void.
- G. A separate permit shall not be required for well abandonment if the abandonment and the drilling of a new private water well are undertaken as parts of the same project.
- H. The following exceptions exist with respect to the permit requirement:
 - 1. In emergency well installation situations where it becomes necessary to restore water to a house, facility or other building and the emergency does not allow time for the submission of a site plan and permit application, a licensed and registered water well driller may proceed in such an emergency to install a new private water well, but a permit application must be submitted therefor on the first business day after the work has been commenced. A water well driller who commences an emergency private water well installation proceeds at his own risk, including the risk of having to undertake remedial work to bring the new private water well into compliance and the risk that the Health Officer may issue a stop order. Should the work not meet acceptable standards, the work must be brought into compliance with all applicable codes, rules or ordinances within a specified time period, not to exceed 14 days.
 - 2. Monitoring wells used solely for the purpose of testing for contamination of the groundwater must be permitted, but will be permitted by the parcel rather than by the individual well.
 - 3. Temporary dewatering wells are not required to obtain a permit under this Ordinance.

- I. The Health Officer shall not issue a permit unless the application therefor and the site plans submitted therewith are complete and accurate. The Health Officer may revoke a permit or issue a stop work order if the Health Officer finds, after the issuance of a permit, that the application therefor or the site plans submitted therewith are inaccurate or incomplete.
- J. If the Health Officer does not approve an application for a permit, the Health Officer shall advise the applicant of the Health Officer's rationale for not approving the application and inform the applicant of any technical or administrative options known to the Health Officer.

SECTION 7 Applications

- A. An application for a permit to construct, install, replace, or abandon a private water well shall be made in writing on forms provided by the Health officer.
- B. A person applying for a permit to install a new private water well system shall submit with the application two copies of a site plan that conforms with the requirements of Section 8 of this Ordinance. The application must be complete and accurate. The required permit fee must be submitted with the application. The application must identify the site by the Auditor's Property Identification Number (PIN), the Treasurer's tax identification number, the site's legal description, or the site's property address. Also, the latest aerial photo of the site must be attached.
- C. If the site plan includes a proposed new onsite sewage system, the application for a permit to install a new private water well shall include a copy of the plan for the new onsite sewage system that has been approved and signed by the Health Officer.

SECTION 8 Site Plans

- A. For new building construction, the site plan must be drawn on a recent plat of survey or have the survey attached. For replacement private water wells of existing structures, the site plan should be superimposed upon the survey map or a copy of the survey map should be submitted with the application if a survey of the site has been made.
- B. The site plan must show the following required features:
 - 1. the location of existing onsite buildings, driveways, parking areas and other improvements even if they will be removed;
 - 2. the location of any proposed new buildings, driveways, parking areas and other improvements;
 - 3. the location of utility and access easements;
 - 4. the location of existing water wells;
 - 5. the location of existing and proposed onsite sewage systems, including the locations of the septic tank or tanks, sewer line or lines, absorption trenches, subsurface drains and distribution boxes;
 - 6. all onsite potential sources of groundwater contamination;
 - 7. the boundaries of the site and the dimension of each boundary; and

8. If the applicant has a title search for the subject property, a copy of the title search must be submitted.
- C. The site plan submitted with an application for a new private water well shall be large enough to show legibly the proposed location of the new private water well, and the location of required features. The site plan shall be drawn to scale and shall show accurate measurements of the distances from the proposed location of the new private water well to each of the other required features of the site plan, including the boundaries of the site.
- D. If the site is within a flood plain, the site plan must show topographical elevations and indicate that the top of the finished well casing or pitless adapter for the proposed private water well shall be at least 2 feet above the elevation of the regulatory flood elevation.
- E. The site plan shall include as an inset or as an attachment a sketch of the geographical location of the site showing at least the closest intersection of public roads.
- F. The site plan must state name, address, email address and telephone number of the person who prepared the site plan.
- G. To the extent practicable, a site plan shall also show the location of water wells, onsite sewage systems and potential sources of groundwater contamination on any contiguous site when the water well will potentially be located less than 100 feet from the contiguous site. The location of such features may be a matter of record in the Health Department.
- H. A person applying for a permit to abandon a private water well shall submit with the application a site plan large enough to show legibly the location of the well in relationship to the boundaries of the site and existing features such as onsite buildings, onsite sanitary sewer lines, and onsite sewage systems, and, if any existing building is to be demolished, to two nearby property pins or permanent landmarks such as numbered electric poles.

SECTION 9 Site Evaluation

Before a permit for the installation of a private water well is issued, the Health Officer must evaluate the site to determine the suitability of the proposed location for the installation of the water well. The Health Officer shall review the site plan submitted with the application for the permit and may visit the site in order to evaluate the proposed location for installation of the private water well and to ascertain any special conditions that may need additional consideration. The Health Officer's site evaluation will also include a record search for known groundwater contamination.

SECTION 10 Location and Installation

- A. A private water well shall be located:
 1. At the highest point on the site consistent with the general layout and surroundings, but in any case in a place protected against surface drainage and flooding, and
 2. As far removed from any known or probable source of contamination as the general layout of the premises and surroundings allow.

- B. The isolation distances for private water wells required by 312 IAC 13-3-2 must be observed. In addition, the following isolation distances for private water wells must be observed:
1. A minimum of fifty (50) feet from all portions of a residential onsite sewage system and the designated reserve onsite sewage system area as approved by the Health Department.
 2. A minimum of one hundred (100) feet from all portions of a commercial onsite sewage system and the designated reserve onsite sewage system area as approved by the Health Department.
 3. A minimum of five (5) feet from side, rear or front lot lines .
 4. A minimum of five (5) feet from any public right-of-way.
 5. A minimum depth of twenty five (25) feet as measured from the ground surface to the top of the well screen.
 6. A minimum of five (5) feet from a dwelling or other access inhibiting structures, including any building overhangs.
- C. Every private water well shall be located so that it will be reasonably accessible by proper equipment for cleaning, treatment, testing, inspection, and for such other attention as may be necessary. No private water well shall be located so that the top of the well will be within the basement of any building or under a building having no basement. Nothing shall be constructed in proximity to a private water well, including landscaping, that will interfere with the inspection, maintenance or abandonment of the well.
- D. The finished well casing shall extend at least 1 foot above the ground level. However, if the site is within a flood plain, the finished well casing shall extend at least 2 feet above the elevation of the regulatory flood elevation.
- E. Well heads and well casing openings shall not be located in any pit, room, area or space that is below the elevation of the surrounding ground surface unless the conditions and construction requirements prescribed by the Department of Natural Resources for the location of well heads and well casing openings in such spaces are observed.
- F. In the instance when water cannot be obtained from a new private water well due to excessive depth or other geographical limitations within the permitted location area and the licensed water well driller must go outside the approved location area on the subject property, the following conditions shall be met:
1. All isolation conditions as previously outlined for all private water wells must be followed.
 2. If a variance from the Indiana Department of Environmental Management or the Indiana Department of Natural Resources is needed, it must be obtained and submitted to the Health Department as soon as possible but no later than ten (10) business days after receipt of the variance.
 3. A water well driller who goes outside the approved location area for private water well installation proceeds at his own risk, including the risk of having to undertake remedial work to bring the new private water well into compliance and the risk that the Health

Officer may issue a stop order. Should the work not meet acceptable standards, the work must be brought into compliance with all applicable codes, rules or ordinances within a specified time period, not to exceed 14 days.

- G. In the instance when water cannot be obtained from a new private water well due to excessive depth or other geographical limitations within the permitted location area and the licensed water well driller must go outside the subject property's property lines, a new application shall be submitted to the Health Department for approval and the following conditions shall be met:
 - 1. Easements or other access rights in perpetuity for all properties that come in contact with any portion of the private water well or any of its components must be obtained.
 - 2. If a variance from the Indiana Department of Environmental Management or the Indiana Department of Natural Resources is needed, it must be obtained and submitted to the Health Department as soon as possible but no later than ten (10) business days after receipt of the variance.
- H. The Health Officer recognizes that a number of properties in the County cannot meet current requirements for replacement private water wells due to lot site limitations and that a proposal for repair or replacement must make the best use of the available space and must employ acceptable standards of construction and siting to maximize the best interests of public health. The judgment of the Health Officer will be employed where it is necessary to replace an existing private water well on a case-by case basis and will hold isolation distances as the highest priority to promote and maintain public health and water well system functioning.
- I. The Health Officer may impose conditions on the location and construction of private water wells regulated under this Ordinance on a case-by-case basis to protect the public health or safety of the groundwater. Any such conditions shall be explicitly stated in the permit and may include, but are not limited to, additional testing requirements, special casing and grouting procedures, modified well screening depth requirements, and increased minimum separation distances for any proposed well location.
- J. After the work of drilling a private water well is complete, the water well driller shall place a permanent identification on the well cap at least twelve (12) inches above the ground that clearly states the name and state license number of the well driller or company that drilled the well.

SECTION 11 Well Abandonment

- A. Private water wells taken out of service must be properly abandoned in accordance with 312 IAC 13.
- B. When an existing structure is scheduled for demolition, any private water well connected thereto must be abandoned unless the well serves another structure which is not scheduled for demolition or unless the Health Officer explicitly authorizes the reuse of the well for service to a structure that will begin construction within twelve (12) months of the issuance date of the building department demolition permit.
- C. Any person who proposes to demolish an existing structure that is connected to a private water well must, before undertaking the demolition, apply to the Health Officer for a permit to

abandon the well or to preserve the well. A well abandonment permit issued in connection with a proposed demolition may authorize well abandonment either prior to initiation of the demolition or after the demolition is complete but no later than twelve (12) months from the issuance date of the building department demolition permit.

- D. The application for the permit to abandon the private water well must specify the location of the well by use of global positioning equipment that locates the well within a circular perimeter having a diameter no greater than three (3) meters and must specify the date by which the abandonment will be completed.
- E. The application for the request to preserve the private water well must specify the location of the well by use of global positioning equipment that locates the well within a circular perimeter having a diameter no greater than three (3) meters and must specify the date by which the structure the water well is to service will be completed.
- F. The well driller or pump installer must keep detailed and accurate records of the entire abandonment procedure for future reference. Such records must be sufficient to demonstrate to the Health Officer that the well was properly abandoned and shall be furnished upon request.

SECTION 12 Work Reports

- A. Within 30 days after a new private water well has been installed, the water well driller shall submit a complete and accurate copy of the approved Indiana Department of Natural Resources Well Log and Record of Water Well State Form to the Health Officer. The well log shall also contain the County private water well permit number.
- B. The water well driller shall submit to the Health Officer an as-built site plan indicating the exact location the private water well was actually placed. The use of global positioning equipment that locates the well within a circular perimeter having a diameter no greater than three (3) meters is required. Any changes in location from the approved site plan must be clearly indicated. The well driller shall also furnish, upon request, any additional well construction information deemed necessary by the Health Officer to protect public health and safety or the groundwater.
- C. Each well driller shall also submit to the Division of Water of the Indiana Department of Natural Resources an accurate record of each private water well drilled in accordance with the provisions of Ind. Code Article 25-39. The well driller shall provide to the State Department of Natural Resources the County private water well permit number for each well drilled.
- D. For each private water well abandoned by a water well driller or pump installer, a copy of the Record of Water Well with the abandonment section completed that is filed with the Indiana Department of Natural Resources shall be filed with the Health Officer within 30 days after the work has been done. The well abandonment log shall include a drawing made to scale showing the location of the abandoned well or accurate GPS coordinates. If a recent survey of the site has been made, the location of the abandoned well may be superimposed upon the survey map.

- E. In accordance with the provisions of 312 IAC 13-10-2, each owner shall submit written notification to the Division of Water of the Indiana Department of Natural Resources of each well abandoned within thirty (30) days after plugging is completed.

SECTION 13 Onsite Visits and Right of Entry

- A. The Health Officer shall enforce this Ordinance. The Health Officer shall be permitted to enter upon any property at any reasonable and proper time for the purposes of onsite visits, observation, measurement, sampling and testing necessary to carry out and assure compliance with the provisions of this Ordinance. The Health Officer shall ensure that all proposed, constructed, installed, replaced and abandoned private water wells comply with the applicable provisions of this Ordinance.
- B. By making an application for a new private water well or for the abandonment of a private water well, an owner authorizes the Health Officer, at reasonable times, to enter upon the lot or parcel of land where the well will be installed or abandoned in order to perform activities required for the enforcement of this Ordinance.
- C. Every permit issued under this Ordinance shall include as a condition the right of the Health Officer, at reasonable times, to enter upon the lot or parcel of land identified in the permit in order to perform activities required for the enforcement of this Ordinance.
- D. The Health Officer may obtain access to privately owned land in order to perform activities required for the enforcement of this Ordinance as authorized by Ind. Code § 16-20-1-23.

SECTION 14 Report of Onsite Visit

Whenever an onsite visit is made of a private water well construction, the findings shall be recorded on the report form approved by the Health Officer. The report form shall summarize the requirements of this Ordinance and shall set forth a cumulative total of all violations. Onsite visit remarks shall be written to reference the corrections to be made and a reasonable period of time for the correction of the violations found. A copy of the completed report form shall be presented at the time of the onsite visit. The complete report form constitutes an official notice of onsite visit findings and an order of the Health Officer to correct all violations found. Corrections of all violations shall be accomplished within the time period specified.

SECTION 15 Water System Disinfection

- A. Each private water well and associated plumbing must be thoroughly and properly disinfected in accordance with 312 IAC 13-9-1 prior to any sampling and prior to placing the system into use or reuse.
- B. Any time a private water well seal is broken, any portion of a private water well is exposed to potential contamination such as flood conditions, or any private water well samples show evidence of bacterial contamination, the well and all associated plumbing shall be disinfected in accordance with 312 IAC 13-9-1.

SECTION 16 Well Water Samples

- A. The water from a private water well that is constructed or installed after the effective date of this Ordinance shall not be used for human consumption until such time as the Health Officer has approved the well and found the water analysis to be acceptable.
- B. The Health Officer shall grant final approval of a potable private water well only if the Owner submits to the Health Officer a satisfactory report of an analysis (or satisfactory reports of analyses) of a water sample (or water samples) taken from the well made by a water laboratory (or water laboratories) certified by the Indiana Department of Health.
- C. The water laboratory (or water laboratories) shall test for, and report on, the presence or absence of (1) total coliform bacteria; (2) E. coli; (3) nitrate concentrations measured as nitrogen; (4) arsenic and (5) chlorine residual. If the private water well is located in the vicinity of known areas of concern or contamination, the Health Officer may require testing for, and a report concerning, additional testing parameters.
- D. If the laboratory report or reports indicate the presence of:
 - 1. chlorine, total coliform bacteria, or E. coli, at any level, or
 - 2. a nitrate level of 10 milligrams per liter (parts per million (ppm)) or greater, or
 - 3. an arsenic level of 10 micrograms per liter (parts per billion (ppb)) or greater,the Health Officer shall not approve the use of the potable private water well until a satisfactory report or reports is obtained and submitted to the Health Officer.
- E. It shall be the responsibility of the property owner to provide for the collection and testing of all the water well samples. The owner of the private water well or the owner's designee may collect the sample or samples to be analyzed. The sample or samples shall be collected from a permanent fixture inside the building or dwelling or a sampling tap installed near the pressure tank, but only after it appears that all chlorine residual has dissipated from the water supply.
- F. All water analysis sample results shall be provided to the Health Officer within ten days of the completion of the analysis.

SECTION 17 Well Maintenance

- A. An owner shall maintain a private water well on the owner's property in accordance with the provisions of this Ordinance. Any defect that exists or occurs in any private water well or abandoned private water well that could contaminate the well water or cause damage to the aquifer shall be corrected immediately by the owner and, in any case, not later than the time specified in an order of the Health Officer.
- B. A private water well shall be accessible for cleaning, treatment, repair, testing, inspection and such other attention as may be necessary. A private water well owner shall maintain access to the well for a well drilling machine or pump setting equipment.

- C. All private water wells shall be protected against breakage by accident and secured from vandalism. The owner of a private water well shall be responsible for corrective action caused by contamination that enters a water system or the groundwater through the owner's well.
- D. The owner of any private water well in a vulnerable location shall employ means to protect the well against breakage by accident. Such means include but are not limited to the installation of guard posts, locking caps and fences, and relocation of the private water well. The Health Officer may issue an order directing an owner to take specific protective measures with respect to any private water well the Health Officer deems to be in a vulnerable location.
- E. Except when authorized by an abandonment permit, it shall be unlawful for any person to damage, deface or tamper with any structure, equipment or appurtenance which is a part of, or used in connection with, a private water well.

SECTION 18 Notices

- A. The Health Officer shall issue to any person found to be violating any provision of this Ordinance a written order stating the nature of the violation and providing a time limit for its satisfactory correction. If a person receives a written order from the Health Officer directing compliance with any provisions of this Ordinance, that person shall comply with the provisions of the order and perform all acts required by the order within the time limit set forth in the order. The Health Officer may affect service of the order by any of the means for service of process authorized by the Indiana Rules of Trial Procedure. An order shall also be deemed served when an onsite visit tag or report indicating the violation is to the property owner or person in charge of the job site at the time of the onsite visit or by mailing a copy in ordinary mail to the last known address of the water well driller or water well pump installer listed on the permit application.
- B. If a violation continues following the specified period of time in an order, the matter may be referred to the attorney for the Health Department or the County Prosecuting Attorney for appropriate legal action. In any case, the Health Officer may revoke any permit previously issued by the Health Officer and promptly give written notice of the action to the permittee. Any permit granted by the Health Officer may be revoked by the Health Officer for any of the following causes:
 - 1. Violation of any condition of the permit;
 - 2. Failure to disclose all of the relevant facts in the application for the permit;
 - 3. Any misrepresentation made in the application for the permit;
 - 4. Any use of the permit which in the opinion of the Health Officer is not consistent with the purpose of this Ordinance; or
 - 5. Failure to allow a properly credentialed Health Officer right of entry on the property for the purpose of assuring compliance with the provisions of this Ordinance.
- C. No new private water well permits shall be issued to a water well driller or a water well pump installer where the water well driller or water well pump installer performing the work has one or more outstanding violations of this Ordinance which are more than 90 days past the ordered correction dates.

SECTION 19 Hearings

- A. Any person affected by an order or notice in connection with the enforcement of any provision of this Ordinance may request and shall be granted a hearing on the matter before the Elkhart County Board of Health, provided that the person files a written Request for Hearing with the Health Officer within thirty (30) days after receipt of the order or notice. Written requests for hearing shall clearly state the following:
- (1) The name and address of person affected;
 - (2) The provisions of this Ordinance in question;
 - (3) The reasons for requesting a hearing;
 - (4) The requested relief; and
 - (5) The basis for the requested relief.
- B. A hearing requested pursuant to this section shall be conducted within thirty (30) working days of the Health Officer's receipt of the request. The hearing shall be conducted by the Elkhart County Board of Health at a time and place designated by the Health Officer. Written notice of the time and place of hearing shall be delivered by regular U.S. mail to the person requesting the hearing at least ten (10) days prior to the hearing. If the person requesting the hearing so requests, the Health Officer may grant a continuance of the hearing date for a period of not more than thirty (30) days.
- C. A tape recording shall be made of the hearing, and the cost borne by the Health Department; however, a transcript of the hearing will be made only if a person requests it and shall be transcribed at the cost of such person. The Elkhart County Board of Health shall make a ruling based upon the complete hearing record and shall sustain, modify, or rescind any order, suspension, revocation, or ruling challenged in the hearing. A written report of the hearing decision including the reason(s) for such decision shall be furnished to the affected person by the Health Officer within ten (10) days of the hearing.
- D. At the request of the Health Officer, staff testimony may be presented at the hearing.
- E. The Elkhart County Board of Health may in its discretion establish a Hearing Board to conduct water well system violation hearings in the County. Any such Hearing Board would have three (3) members. The members of the Hearing Board would include the Health Officer, one representative of the Builders Association of Elkhart County appointed by the Elkhart County Board of Health to serve at its pleasure, and one Indiana State licensed well driller appointed by the Elkhart County Board of Health to serve at its pleasure. In the event that a Hearing Board is established, the procedures indicated above in subsections (a), (b), (c) shall apply with respect to hearings before the Hearing Board. In the event that either the Health Department or the affected person is not satisfied with the decision of the Hearing Board, either party may appeal to the Elkhart County Board of Health for a further hearing on the matter in accordance with and to be conducted under the provisions of subsections (a), (b), and (c) above. In such event, the Elkhart County Board of Health may affirm, reverse, or modify the decision of the Hearing Board.
- F. In the event the Health Officer elects to instigate prosecution and enforcement action for violation of the provisions of this Ordinance with the assistance of the County Prosecutor or the County Attorney or both, the hearing provisions contained within this Section shall not apply and shall not be available to the affected person.

SECTION 20 Fines and Penalties

Any person who violates any provision of this Ordinance shall be deemed to have committed an ordinance violation and, upon conviction, shall be fined not more than Five Hundred Dollars (\$500.00) for the first offense and not more than One Thousand Dollars (\$1,000.00) for the second and each subsequent offense. Each violation of the Ordinance shall constitute a separate ordinance violation. Each day that an ordinance violation continues, after the expiration of the time period set forth in any order for corrections, if applicable, shall constitute a separate ordinance violation. In addition to the specific enforcement mechanisms contained within this Ordinance, the Health Officer may furnish written evidence of any violation of this Ordinance to the County Prosecutor or the County Attorney or both for appropriate action against the offending person, including prosecution and enforcement actions to include the abandonment of improperly installed, unlawful, or unpermitted private water wells in violation of the provisions of this Ordinance.

SECTION 21 Construction

- A. In the event that any provision of this Ordinance is ultimately determined by a court of competent jurisdiction to conflict with any provision of the state laws and regulations adopted by and incorporated in this Ordinance, then and in any such event the more strict provision shall govern.
- B. In the event that any provision of this Ordinance is ultimately determined by a court of competent jurisdiction to be pre-empted by any state or federal law or regulation, this Ordinance shall automatically be deemed amended by eliminating the pre-empted provision and incorporating in its place the applicable provision of the pre-empting state or federal law or regulation.
- C. Each provision of this Ordinance shall be construed as separate, to the end that if any part of it shall be held invalid for any reason, the remainder shall continue in full force and effect.
- D. Compliance with the requirements of this Ordinance does not obviate or eliminate the necessity of complying with any other applicable federal, state, or local laws and regulations affecting private water well systems.

SECTION 22 Authority of Health Officer

It is hereby acknowledged, understood, and declared by the Board of Commissioners of the County of Elkhart, Indiana, that under this Ordinance the Health Officer is required to exercise and is vested with the authority to exercise his or her discretion and judgment in order to protect and preserve the public health, safety, and general welfare of the citizens of the County of Elkhart, Indiana, in regulating private water well systems. The authority of the Health Officer to issue, deny, suspend, or revoke or fail or refuse to issue, deny, suspend, or revoke any permit, license, approval, order, or similar authorization under this Ordinance is hereby declared to be discretionary.

SECTION 23 Effective Date and Repeal

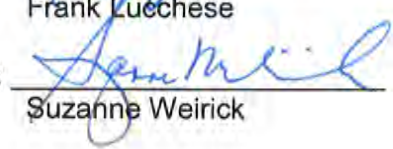
This Ordinance shall take effect on the 1st day of January, 2018 following publication in accordance with the requirements of law. All ordinances and parts of ordinances in conflict with this Ordinance are hereby repealed.

Approved by the Board of Commissioners of the County of Elkhart, Indiana this 20th day of ~~October~~, 2017.
November

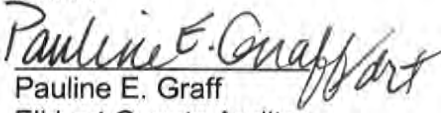
BOARD OF COMMISSIONERS OF THE COUNTY OF ELKHART, INDIANA

BY 
Mike Yoder

By: 
Frank Lucchese

By: 
Suzanne Weirick

Attest:


Pauline E. Graff
Elkhart County Auditor

APPROVAL

The above and forgoing Elkhart County Private Water Well Ordinance is approved by the Elkhart County Board of Health and recommended to the Board of Commissioners of the County of Elkhart, Indiana for approval this 28th day of September, 2017.

ELKHART COUNTY BOARD OF HEALTH

By 
Dr. Tom Mellin



Our Watershed Protection Efforts

Our Goshen Water Utility is working with the community to increase awareness of better waste-disposal practices to even further protect the sources of our drinking water. We also are working with other agencies and with local watershed groups to educate the community on ways to keep our water safe. Household hazardous waste collections are held at the Elkhart County Correctional Facility near the intersection of CR 7 and CR 26 (enter off CR 7). Hours of collections are 8 am to 3 pm the first Saturday of every month.

Help Keep Pharmaceuticals Out of the Water

You can help keep our water free of certain contaminants by properly disposing of your pharmaceuticals. The City of Goshen has a pharmaceutical drop-off available at the Goshen Police Department, 111 E. Jefferson St.

A green drop-box is located in the Police Department lobby. Drop-off hours are 8 am to 5 pm Monday through Friday.

City of Goshen
308 N. Fifth St.
Goshen, IN 46528

2020 Goshen Water Utility

Consumer Confidence Report

KENT HOLDREN, WATER SUPERINTENDENT, 534.5306

Delivering Excellence

Clean and safe drinking water is a top priority for the City of Goshen. To make sure you are well-informed about your water, the Goshen Water Utility provides this annual report that outlines the quality of our drinking water, what it contains, and how its quality compares to Environmental Protection Agency (EPA) and State of Indiana standards.

About Our Water

Goshen is committed to provide you with all the information you may want to know about the quality of the water you drink. You can ask questions about water quality at the Goshen Board of Public Works and Safety meeting every Monday at 2 p.m. Meetings are conducted at 111 E. Jefferson St., Goshen.

All information contained in this report has been collected on a prescribed sampling schedule in accordance with rules and regulations of the Indiana Department of Environmental Management (IDEM) and the United States Environmental Protection Agency (USEPA).

Our Water Origins

The Goshen Water Department has two groundwater treatment plants. The North Plant has six wells and four high-pressure pumps that can produce 5.9 million gallons of water per day. The Kercher Plant has three wells and three high-pressure pumps that can produce 5.1 million gallons per day. Goshen is located on the Kankakee Outwash and Lacustrine Plain, which is in the Northern Moraine and Lake Region.

Goshen's Water Is Safe

Drinking water, including bottled water, may reasonably be expected to contain at least trace amounts of some contaminants. The

continued on page 2



EN ESPAÑOL

Para recibir este boletín en español, por favor póngase en contacto con nuestra oficina al 537.3883.

presence of these contaminants does not indicate that the water poses a health risk or that it is not suitable for drinking. More information about drinking water contaminants and their potential health effects can be obtained by calling the Environmental Protection Agency's Safe Drinking Water Hotline at (800) 426.4791.

The sources of drinking water (both tap and bottled water) include rivers, lakes, streams, ponds, reservoirs, springs and groundwater. As water travels over the surface of the land or through the ground, it dissolves naturally occurring minerals and radioactive material, and it can pick up waste substances from animal and human activity.

Safety Guidelines

In order to ensure tap water is safe to drink, the EPA has spelled out regulations to limit the amount of certain contaminants that can be present in the water provided by the

public drinking-water system. The City of Goshen is required to treat our water according to EPA regulations in order to ensure the protection of public health. Moreover, U.S. Food and Drug Administration (FDA) regulations establish limits for contaminants that may be present in bottled water. Indeed, the City's water-quality requirements are every bit as stringent for safety as the requirements for bottled water.

Keeping Contaminants Out

The best way to maintain high-quality drinking water is to prevent contaminants from reaching drinking-water sources. In order to optimize the safety of our water, the City of Goshen finished a Phase I Wellhead Protection Plan in 2003. The City completed the follow-up Phase II Wellhead Protection Plan in 2011. Phase II's five-year update was completed in 2016. You can learn more about Goshen's efforts to secure your groundwater's sources by reading the current planning document on the

City's website, goshenindiana.org; at the Goshen Public Library, 601 S. Fifth St.; and also at the Goshen Water Department, 308 N. Fifth St.

Common Contaminants in Most Water Systems

It is very common for community water systems to have trace amounts of contaminants in their drinking water, and they are required to inform the public that these exist. The following list outlines common contaminants in most community water systems and explains their origins.

Microbial Contaminants, such as viruses and bacteria, may come from sewage treatment plants, septic systems, agricultural livestock operations and wildlife.

Inorganic Contaminants, such as salts and metals, can be naturally occurring or result from urban stormwater runoff, industrial or domestic wastewater discharges, oil and gas

production, and mining or farming operations.

Pesticides and Herbicides may come from a variety of sources, such as agriculture, stormwater runoff and residential uses.

Organic Chemical Contaminants, including synthetic and volatile organic chemicals, which are by-products of industrial processes and petroleum-production operations, and can also result from gas stations, urban storm-water runoff and septic systems.

Radioactive Contaminants can be naturally occurring or the result of oil and gas production and mining activities.

Possible Precautions

Some people may be more vulnerable to contaminants in drinking water than the general population. Immuno-compromised individuals, including people with cancer who are undergoing chemotherapy, people who have undergone an organ transplant, people with HIV/AIDS or other kinds of immune-system disorders, some elderly individuals, and infants all may be at risk of infection. These individuals and/or their caregivers

are encouraged to seek advice from their healthcare providers about drinking water. The EPA has set guidelines designed to lessen the risk of infection by cryptosporidium and other microbial contaminants. These guidelines are available from the Safe Drinking Water Hotline by calling (800) 426.4791.



Water-Quality Data

These tables list all the contaminants we detected in City water during the 2019 calendar year. The presence of these contaminants in the water does not indicate the water posed a health risk. In fact, none of the test results indicated a violation of federal, state or City standards for water quality and public health. All the information contained in this report has been collected in accordance with rules and regulations of IDEM and USEPA. IDEM requires us to monitor for certain contaminants at a frequency less than once per year because the concentrations of these contaminants are not expected to vary significantly from one year to another. Some of the data, although representative of the water quality, may be more than one year old.

Inorganic Contaminants

Date	Contaminant	MCL	MCLG	Units	Result	Min	Max	Violates	Likely Sources
1/17/18	Barium	2.0	2.0	mg/l	0.16	0.10	0.16	No	Discharge of drilling wastes; discharge from metal refineries; erosion of natural deposits
1/17/19	Fluoride	4.0	4.0	mg/l	1.1	0.3	1.1	No	Erosion of natural deposits; water additive that promotes strong teeth; discharge from fertilizer and aluminum factories
6/7/17	Copper (90th percentile)	1.3 (AL)	1.3	ppm	0.13	0.108	0.180	No	Erosion of natural deposits; leaching from wood preservatives; corrosion of household plumbing systems
6/7/17	Lead (90th percentile)	15.0 (AL)	0.4	ppb	2.4	1.0	12.0	No	Corrosion of household plumbing

Disinfection By-products, Precursors and Chlorine

Date	Contaminant	MCL	MCLG	Units	Result	Min	Max	Violates	Likely Sources
2019	Total haloacetic acids (haa5)	60.0	0	ug/l	4.6	0	17.0	No	By-product of drinking-water chlorination
2019	Total trihalomethanes (tthm)	80.0	0	ug/l	14.1	5.7	27.1	No	By-product of drinking-water chlorination
2019	Chlorine	4.0	>4.0	ppm	1.0	0.30	1.64	No	Water additive used to control microbes

Organic Contaminants

Date	Contaminant	MCL	MCLG	Units	Result	Min	Max	Violates	Likely Sources
1/17/18	Cis-1,2-dichloroethylene	70.0	70.0	ug/l	3.2	0	3.2	No	Discharge from industrial chemical factories
1/17/18	Chromium	0.1	0.01	mg/l	0	0	0	No	Naturally occurring element in rocks, animals and soils

Radiological Contaminants

Date	Contaminant	MCL	MCLG	Units	Result	Min	Max	Violates	Likely Sources
7/14/17	Gross alpha	15.0	0	pCi/l	2.1	1.2	3.0	No	Erosion of natural deposits
7/14/17	Beta Photon emitters	50.0	0	pCi/l	1.4	1.4	1.4	No	Decay of natural and man-made deposits
7/14/17	Combined Radium (228)	5.0	0	pCi/l	1.1	0.93	1.3	No	Erosion of natural deposits
7/14/17	Radium-226	5.0	0	pCi/l	0.53	0.28	0.55	No	Erosion of natural deposits
7/14/17	Radium-228	5.0	0	pCi/l	0.53	0.38	0.79	No	Erosion of natural deposits

Unregulated Contaminants

Date	Contaminant	MCL	MCLG	Units	Result	Min	Max	Violates	Likely Sources
2/12/18	Sodium	n/a	0	mg/l	17.7	14.0	22.0	No	Erosion of natural deposits; leaching

Definitions: The tables above contain scientific terms and measures, some of which require explanation.

MRDL: Maximum residual disinfectant level. The highest level of a disinfectant allowed in drinking water. There is convincing evidence that addition of disinfectant is necessary for control of microbial contaminants.

MRDLG: Maximum residual disinfectant level goal. The level of a drinking water disinfectant below which there is no known or expected risk to health.

mrem: Millirems per year (a measure of radiation absorbed by the body).

ppb: Micrograms per liter or parts per billion—or one ounce in 7.35 million gallons of water.

ppm: milligrams per liter or parts per million—or one ounce in 7,350 gallons of water.

TT: Treatment Technique. A required process intended to reduce the level of a contaminant in drinking water.

MCL: Maximum contaminant level, the highest level of a contaminant allowed in drinking water.

MCLG: Maximum contaminant level goal, the level of a contaminant in drinking water below which there is no known or expected risk to health.

AL: Action level, the concentration of a contaminant that, when exceeded, triggers treatment or other requirements or action that a system must follow.

mg/l: Parts per million, a measure for concentration equivalent to milligrams per liter.

ug/l: Parts per billion, a measure for concentration equivalent to micrograms per liter.

pCi/l: Picouries per liter, a measure for radiation.

ND: Not detected; the result was not detected at or above the analytical-method detection level.

Lead: If present, elevated levels of lead can cause serious health problems, especially for pregnant women and young children. Lead in drinking water is primarily from materials and components associated with service lines and home plumbing. We are responsible for providing high quality drinking water, but we cannot control the variety of materials used in plumbing components. When your water has been sitting for several hours, you can minimize the potential for lead exposure by flushing your tap for 30 seconds to 2 minutes before using water for drinking or cooking. If you are concerned about lead in your water, you may wish to have your water tested. Information on lead in drinking water, testing methods, and steps you can take to minimize exposure is available from the Safe Drinking Water Hotline or at <http://www.epa.gov/safewater/lead>.

Drinking Water Branch

Sample and Compliance Schedules

Return Links

[Water System Detail](#)

[Water Systems](#)

[Water System Search](#)

[County Map](#)

Glossary

Water System No. :	IN5220009	Federal Type :	C
Water System Name :	GOSHEN WATER UTILITY	State Type :	C
Principal County Served :	ELKHART	Primary Source :	GW
Status :	A	Activity Date :	01-01-1976

TCR Schedules

Sample Count	Sample Type	Sample Frequency	Effective Begin Date	Effective End Date	Seasonal Start MM/DD	Seasonal End MM/DD	Analyte Code	Analyte Name
30	RT	MN	05-01-2002		1/1	12/31	3100	COLIFORM (TCR)

Total Number of Schedules Displayed = 1

Frequent Field Sample Schedules

Water System Facility State Asgn ID	Water System Facility Name	Analyte Code	Analyte Name	Days to Monitor per month	Samples Required per day	Effective Begin Date	Effective End Date	Summary Type

Total Number of Schedules Displayed = 0

Non-TCR Group Schedules

Water System Facility State Asgn ID	Water System Facility Name	Analyte Group Code	Analyte Group Name	Sample Count	Sample Type	Sample Frequency	Current Monitoring Period Date Range	Next Monitoring Period Date Range
DS001	DISTRIBUTION SYSTEM	PBCU	LEAD AND COPPER	30	RT	3Y	06-01-2023 to 09-30-2023	06-01-2026 to 09-30-2026
TP001	TREATMENT PLANT #1	RI13	REG IOC-W/SOD AND CY	1	RT	3Y	Monitoring Completed	01-01-2024 to 12-31-2024
TP001	TREATMENT PLANT #1	RS28	REG SOC-PCBDIOX	2	RT	3Y	04-01-2022 to 09-30-2022	04-01-2025 to 09-30-2025
TP001	TREATMENT PLANT #1	RV21	REG VOC	1	RT	3Y	Monitoring Completed	01-01-2024 to 12-31-2024
TP002	TREATMENT PLANT #2	RI13	REG IOC-W/SOD AND CY	1	RT	3Y	Monitoring Completed	01-01-2024 to 12-31-2024
TP002	TREATMENT PLANT #2	RS28	REG SOC-PCBDIOX	2	RT	3Y	04-01-2022 to 09-30-2022	04-01-2025 to 09-30-2025
TP002	TREATMENT PLANT #2	RV21	REG VOC	1	RT	3Y	Monitoring	01-01-2024

	PLANT #2					Completed	to 12-31-2024
--	----------	--	--	--	--	-----------	---------------

Total Number of Schedules Displayed = 7

Non-TCR Individual Schedules

Water System Facility State Asgn ID	Water System Facility Name	Analyte Code	Analyte Name	Sample Count	Sample Type	Sample Frequency	Current Monitoring Period Date Range	Next Monitoring Period Date Range
DS001	DISTRIBUTION SYSTEM	2456	TOTAL HALOACETIC ACIDS (HAA5)	4	RT	QT	Monitoring Completed	04-01-2022 to 04-30-2022
DS001	DISTRIBUTION SYSTEM	2950	TTHM	4	RT	QT	Monitoring Completed	04-01-2022 to 04-30-2022
TP001	TREATMENT PLANT #1	4000	GROSS ALPHA, EXCL. RADON & U	1	RT	6Y	Monitoring Completed	07-01-2026 to 09-30-2026
TP001	TREATMENT PLANT #1	1040	NITRATE	1	RT	YR	Monitoring Completed	01-01-2023 to 12-31-2023
TP001	TREATMENT PLANT #1	4030	RADIUM-228	1	RT	6Y	Monitoring Completed	07-01-2026 to 09-30-2026
TP002	TREATMENT PLANT #2	4000	GROSS ALPHA, EXCL. RADON & U	1	RT	6Y	Monitoring Completed	07-01-2026 to 09-30-2026
TP002	TREATMENT PLANT #2	1040	NITRATE	1	RT	YR	Monitoring Completed	01-01-2023 to 12-31-2023
TP002	TREATMENT PLANT #2	4030	RADIUM-228	1	RT	6Y	Monitoring Completed	07-01-2026 to 09-30-2026

Total Number of Schedules Displayed = 8

Compliance Schedule

Activity Name	Activity Due Date	Activity Projected Date	Activity Achieved Date	Activity Reported Date
CCR DELIVERY TO IDEM	06-30-2022			
CCR CERTIFICATION	09-30-2022			
LEAD CONSUMER NOTICE OF RESULTS	12-31-2023			

Total Number of Compliance Schedules Displayed = 3

Disclaimer

If the Current Monitoring Period Date Range reads "Monitoring Completed", sufficient samples have been collected from the specified water system facility (WSF). If the Current

Monitoring Period Date Range reads “Monitoring Partially Completed”, sufficient samples have been collected for some but not all the analytes in the group. A monitoring violation may occur if samples were not collected from the appropriate sampling point, were not analyzed by a certified laboratory, or were not reported on time. Total Coliform Rule (TCR), triggered, confirmation or repeat schedules or schedules with a daily or weekly frequency will not display this message.

The Current Date and Time is: Wed Mar 30 14:22:31 EDT 2022

Attachment E

Goshen Water Department

**Wellhead Protection
Emergency Contingency Plan**

Reviewed by the Goshen Water Department

In Junction with Peerless-Midwest, Inc.

March 2022

Goshen Water Department

**Wellhead Protection
Emergency Contingency Plan**

Reviewed by the Goshen Water Department

In Junction with Peerless-Midwest, Inc.

Updated March 2022

Part 1

Goshen Water Department Wellhead Protection Areas

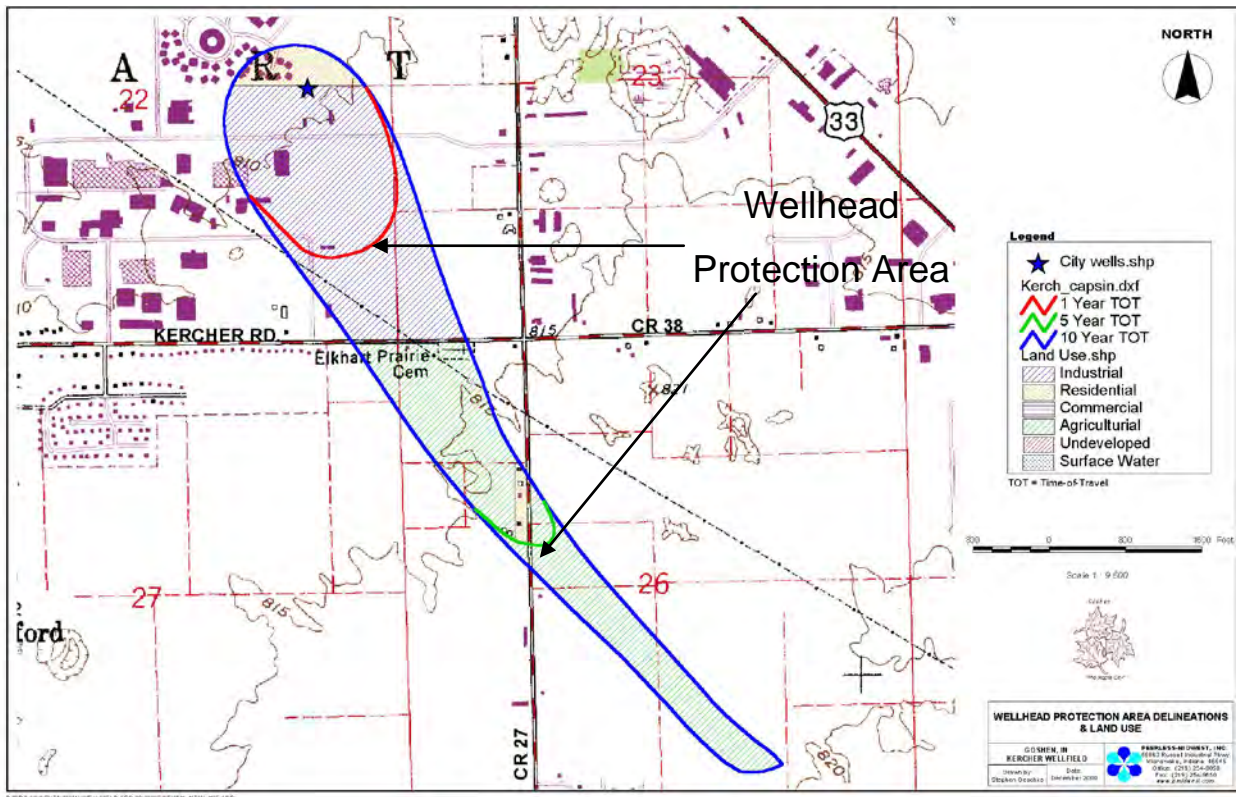
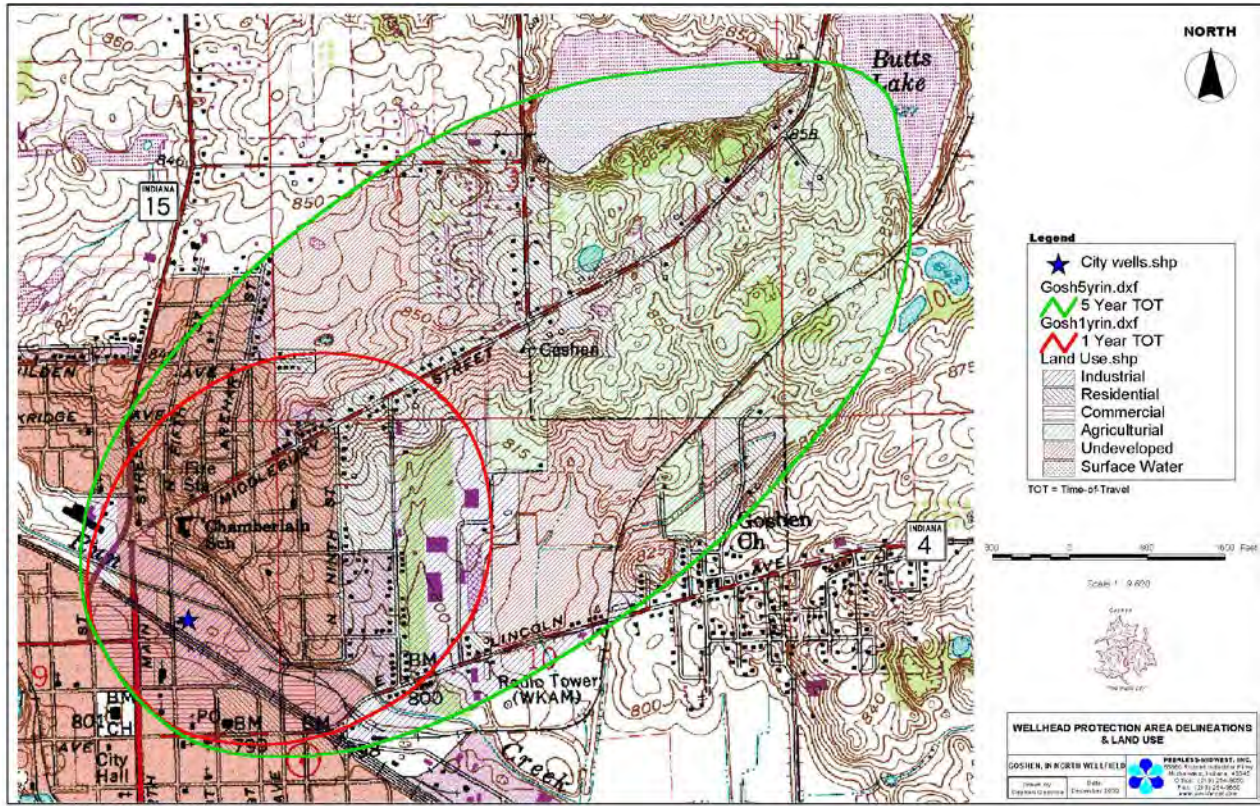


TABLE OF CONTENTS

24-Hour Emergency Telephone Numbers
Water Users Having Priority Needs
Location of Maps of Water Works System
Water Reserves and Back-up
Extraordinary Response
Chemical Emergencies
Catastrophic Events
Hazardous Material Response
Emergency Event Report

24-HOUR EMERGENCY TELEPHONE NUMBERS

Water Treatment Plant (North) (574) 534-5306

Water Treatment Plant (North) After Hours (Cell) (574) 238-0723

Water Treatment Plant (South) (574) 533-9678

Water SuperintendentKent Holdren (574) 534-5701
(Cell) (574) 361-0097

Distribution & Construction Supervisor...
Matt Beard (574) 534-3846
(Cell) (574) 596-1230

Water Production Manager... Marv Shepherd (574) 534-5503
(Cell) (574) 349-0485

Electrical/Back-up Generator

Jonathan Nussbaum (Cell) (574) 536-8902
Peerless Midwest -
Adam Gerstbauer (574) 254-9050
(Cell) (574) 286-7230

Goshen Police Department 911 or (574) 533-8661

County Sheriff's Department 911 or (574) 533-8644

Goshen Fire Department 911 or (574) 533-8686

Township Fire Department 911 or (574) 533-2320

County Emergency Management....Jennifer Tobey (574) 535-6590

County Environment Health Services
Carrie Brunson (574) -971-4600

Goshen General Hospital (574) 533-2141

Well and Pump Service Contractors

Peerless-Midwest 7:00am to 4:00pm (574) 254-9050
After Hours..... Adam Gerstbauer (Cell) (574) 286-7230

Chemical Suppliers

Alexander Chemical (800) 348-8827
Jones Chemical (317) 787-8382

Chemical Pumping Equipment

Living Waters Company..... Paul Hayes (800) 382-4601
(Cell) (317) 525-5169

National Response Center to Report a Spill (800) 424-8802

Indiana Emergency Response Section... John Lankowicz (574) 309-0338

Indiana State Department of Health (317) 233-1325

Indiana State 24 hrs. Emergency Communication Center (888) 233-7745

Indiana Department of Environmental Mgmt. (IDEM) (800) 451-6027
Field Inspection Section.....-Megan Wright (574) 274-5778

Northern Indiana Public Service Company (800) 464-7726
Local Information.....Bob Wroblewski (574) 535-0218
Industrial Customers.....Dispatcher (800) 322-2805

Elevated Storage Tank Maintenance

Tank Industry Consultants (317) 271-3100
Dixon Engineering.....Jim Clevenger (Cell) (260) 740-1360

Control Panel Maintenance

Oudbier Instrument Company.....Ron Oudbier (616) 878-9324

Laboratories

-Eaton Eurofins (574) 233-4777
(800) 332-4345
Dairy Farm Products Co. (574) 533-3141
Sherry Labs (Fort Wayne) (260) 471-7000

Telephone Line Repair

GTE (800) 783-8793

Sprint	(574) 265-9817
New Paris.....Tom	(574) 831-2176
	(800) 222-5655

Consultants

Donohue.....Bob Neils (SCADA)	(317) 267-8200
-------------------------------	----------------

Norfolk and Southern-Elkhart Yard Office	(574) 296-2233
Terminal Superintendent's Office	(574) 296-2265

LOCATION OF MAPS FOR THE GOSHEN WATER SYSTEM

The Goshen Water Department system is recorded on a set of contiguous sectional water map drawn at a scale of 1" equals 100'. Both of these are at the following locations. Maps are also available on computer mapping software and on the Fire Departments Think GIS program which are on the computers in their trucks.

Goshen North Treatment Plant
308 N. 5th Street
Goshen, IN 46528
(574) 534-5306

Kercher Treatment Plant
1513 Eisenhower Drive
Goshen, IN 46526
(574) 533-9678

Engineering Department
204 E. Jefferson Street, Suite 1
Goshen, IN 46528
(574) 534-2201

Utility Billing Office
201 S. 5th Street
Goshen, IN 46528
(574) 534-9399

Water/Sewer Distribution

Matt Beard	(574) 596-1230	Joey Diaz	(574) 238-5307
Nick Hornish	(574) 202-6514	Alan Gonzalez	(574) 349-7025
Bill Johnson	(574) 865-8888	Matt Cripe	(574) 536-8451
Dan Yoder	(574) 536-3631	Jon Barrick	(574) 612-8720
Travis Jackson	(574) 238-1513	Matt Hetler	(574) 971-0880
Glen Leer	(574) 536-1541		
Quinn Grass	(574) 312-0322		
Nick Battles	(574) 971-1548		
Dave Lomperski	(574) 265-5307		
Brian Loucks	(574) 612-3103		

Distribution/Construction Supervisor's

Matt Beard

(Cell) (574) 596-1230

Water Quality Manager

Marv Shepherd

(Cell) (574) 349-0485

Production Operator's

David Lambright

(Cell) (574) 596-2444

Locator's

Jeff Wodtkey

(Cell) (574) 563-1100

Water Reserves and Back-Up Power

In case of well-pumping failures, water main failures or forced power outages, the Goshen Water Department water system has the flexibility to maintain adequate water main pressure by any one or a combination of the following:

- Finished water reserves in the distribution water system are located in elevated water storage tanks and a ground water storage tank. The Goshen Water Department has two (2) elevated water storage tanks that hold a maximum of two (2) million gallons and one ground water storage tank that hold a maximum of one half (0.5) million gallons.
- The Kercher Water Plant has a diesel generator for power backup that allows for a total capacity water production of 3,600 gallons per minute or 5.1 million gallons per day.
- Hilltop booster station has a diesel generator for back-up power to meet full capacity production.
- Stand-by electrical power is available from Peerless Midwest and/or Middlebury Electric for the North Water Plant along with the

option of right angle drive motors if needed to meet the water needs in case of a power outage.

- If the Hilltop booster station is out of service, there would be lower than normal water pressure for the water customers in this pressure zone. However, those water customers would still have water available but just at a lower pressure.
- Both water treatment plants, Hilltop booster station, and all water storage tanks are controlled by and monitored by a Supervisory Control and Data Acquisition (SCADA) system. Personnel will be immediately notified of any process or equipment failure. All failures or problems will be responded to in a timely manner and corrected when possible.

PLAN FOR WATER DEPARTMENT SITUATIONS AND EMERGENCIES THAT WOULD REQUIRE EXTRAORDINARY RESPONSE

Short Term Power Outage – Two or More Hours

In case of a short term power outage, where the interruption of electrical power to any or all of the nine (9) City's wells and high service motors or chemical feed pumps at either treatment plant is less than two hours:

- Northern Indiana Public Service Company is contacted and the outage is reported, for either or both treatment plants.
- Ask the Electrical Department personnel for an estimated length of time the outage will last, so the operator can notify water department personnel.
- The Superintendent and Production Manager will be notified so that they can call the priority user.

Extended Power Outage – Interruption for Six Hours or More

In case of an extend outage where interruption of power is estimated to be six hours or more. This could affect either one or both of the treatment plants, because the treatment plants are on two different grids. The following procedures are undertaken:

- When it has been determined that the outage will be six or more hours, the Water Superintendent and Production Manager are contacted

- The Kercher Treatment Plant has a 750 kW diesel generator that can run the entire treatment plant. This generator has an automatic switchover.
- A 750 kW Generator was installed at the North Plant in 2019 to run the entire plant

Raw Water Well Pump or Motor Failure (Low Service)

In case of raw water well pump or motor failure, the following procedures will be undertaken:

- Switch to an alternate well, normal operating procedures are continued until pump or motor failure repairs are complete.
This process is automatic through the SCADA system
- Contact Peerless-Midwest to repair the well or motor, and put the equipment back in service as soon as possible.

Finished Water Pump or Motor Failure (High Service)

In case of pump or motor failure on the high-pressure pumps or motors, the following procedures are undertaken:

- Switch to alternate pump or pumps.
- Contact Peerless-Midwest to service or repair the pump or motor.

- Normal operating procedures are continued using alternate pumps to replace the lost pump.

Loss of Water From a Well

In case of loss of underground water source, the following procedures are undertaken:

- Shutdown that treatment plant and switch to the other treatment plant.
- If pump adjustments do not rectify the problem, then call Peerless-Midwest to correct the problem.
- Normal operating procedures are continued using wells to replace lost well or wells. This can be done under normal pumping conditions.

Purification Chemical Supply Shortage

In the event there would be a shortage of certain water purification chemicals, the Superintendent or the Production Manager will be contacted to call the regular suppliers. If there is no chemical available at this time, the Superintendent or Production Manager will contact the IDEM Field Inspector concerning the situation. Their help would be asked in locating an alternate source of these chemicals so that arrangements for deliveries can be made to keep the water department from exhausting its chemical supplies.

Chemical Storage or Usage Emergencies

-

In the event of an emergency the operator is to call 911 for backup. The operator is to notify the Production Manager. Information needs or assistance beyond what is locally available shall be obtained from

Alexander Chemical or Jones Chemical, the chemical suppliers. A copy of the Emergency Chemical list is in the City of Goshen's Water Emergency Response Plan.

Catastrophic Events

In the case of an event resulting from acts of nature which cause catastrophic damage to the Goshen Water Department system, the Superintendent or the Production Manager will notify IDEM of the situation as soon as information is available.

The action would be coordinated with the local emergency management director representative. The Superintendent will be contacted and will decide if IN-WARN should be contacted for assistance.

Major repairs to the damaged components of the distribution system would be handled by the Water Department's equipment and personnel, assisted by its various local and area contractors and suppliers. Restoration of electric power would be arranged through NIPSCO.

As repairs are made and water service is being restored, the procedures for restoring pressure to a de-pressurized water system will be done as outlined below.

Restoring Pressure to a De-Pressurized Water System

Loss of pressure due to a major breakdown of the system or extended power outage due to a storm will be handled as the following examples.

Example No 1 - In the event of a major or water main break, with accompanying water loss that exceed the pumping capacity of the water treatment plants and drains the elevated water storage tanks before the broken water main can be valved off and shutdown, the following procedures are to be followed:

- Once the broken section is valved off and shutdown, the Water Department notifies IDEM, if not already notified of the situation and the City issues a boil order using the news media for all water used for human consumption.

- All the underground utilities are contacted to locate their facilities in the area of the broken water main. (1-800-382-5544)
- The water main leak is pinpointed and repaired.
- The water main in the section of the repair is flushed until the chlorine residuals are adequate, maintaining 0.5 ppm residual.
- The proper number of Total Coliform samples are taken. There needs to be two samples taken, present time and twenty-four hours later.
- The drinking water boil order will be lifted when safe consecutive samples are reported to Goshen Water Department and IDEM.

Example No. 2 - If major storm damage occurs that topples trees and breaks off power line poles and leaves the City without power to both of the treatment plants, the following steps will be taken:

- The Superintendent will notify IDEM of the situation. If power is restored before the system is depressurized, pumping will resume back to normal. If the water system is depressurized the City will go to a boil order for all water used for human consumption.
- After making any necessary repairs at the treatment plants and the power is restored, pumping would be resumed and the procedures for “restoring pressure to a depressurized water system” will be followed.

All emergency contingency plan activations and IDEM notifications by the City of Goshen will be followed up with a report, to be kept on file, within 15 days after the incident.

Hazardous Materials Response – Fire Department

All personnel shall be in full turn out gear upon leaving the station.

The officer in charge should note the type of call and location of incident given from dispatch.

The officer in charge shall identify the location of command and utilize the Incident Command System.

The officer in charge will notify dispatch to call the Water Department emergency numbers.

On arrival at the scene, all apparatus should be located uphill, upwind, and at a location where the officer in charge is able to investigate and observe the incident. Do not commit personnel to direct scene involvement until the product has been identified.

The officer in charge should try to identify the product by UN number, ID number, MSDS or shipping papers, if possible. (Chemtrec may need to be notified by dispatch or by the rig cellular phone.)

Officer in charge should be able to use the emergency response guidebook for initial identification and evacuation distances for the immediate area of the incident.

Evacuation, if required will be done with teams of two or more firefighters in full turn out gear and SCBA's. The officer in charge will coordinate the evacuation plan with the police department after he has determined wind speed and wind direction. All personnel shall stay clear of all plumes, clouds, vapors, or any product on the ground.

If homes or businesses are involved directly in vapors, clouds, or plumes they shall be notified to protect themselves in place. The involved occupants shall seal up their home or building. The occupants will need to shut all windows and doors, turn off heating and ventilation systems, and seal all windows and doors with plastic tape. If the vapor density of the product is greater than 1.0, have them go to the second floor. If the vapor density of the product is less than 1.0, have them go to the lowest floor below the product.

Elkhart's Haz-Mat team shall be notified immediately (911), after size up has been completed.

If fire protection is required for exposures, personnel shall not be permitted into contaminated or dangerous area.

Officer in charge shall notify Elkhart Haz-Mat team of pre-arrival instructions and the approach to be used for the incident.

Haz-Mat teams will need assistance in setting up decontamination area before they can make entry into the incident.

If the incident escalates, the city, county, or state disaster plan may be needed.

During the incident, a safety officer will be assigned to a trained GFD officer by the incident commander.

Resources may be requested or advised from different agencies. Elkhart County Government, MSDS, Chemtrec, Fire Marshals Office, Health Department, Indiana Department of Environmental Management, Environmental Protection Agency, and shippers of the product are only several resources that could be utilized.

The incident shall be critiqued after completion by all agencies and personnel.

REPORT OF EMERGENCY EVENT
GOSHEN WATER DEPARTMENT
PWSID NUMBER 5220009

DATE AND TIME OF
EVENT _____

REPORTED
BY _____

DESCRIPTION OF
EVENT _____

DESCRIPTION OF REMEDIAL
ACTION _____

FINAL COMPLETION
STATUS _____