






ArcGIS Web Map



10/19/2020, 1:51:40 PM

 ParcelLabel	Goshen_2019.tif	 Green: Band_2
 RoadsAndAlleys	 Red: Band_1	 Blue: Band_3

1:500

0 0 0.01 0.01 mi

0 0.01 0.01 0.02 km

Source: Esri, Maxar, GeoEye, Earthstar Geographics, CNES/Airbus DS, USDA, USGS, AeroGRID, IGN, and the GIS User Community